


Fig. 2. Southern Extension Area; trench locations showing magnetometer data and cropmarks (1:4000 @ A3)



Fig. 3. Northern Extension Area; trench locations showing magnetometer data and cropmarks (1:2000 @ A3)



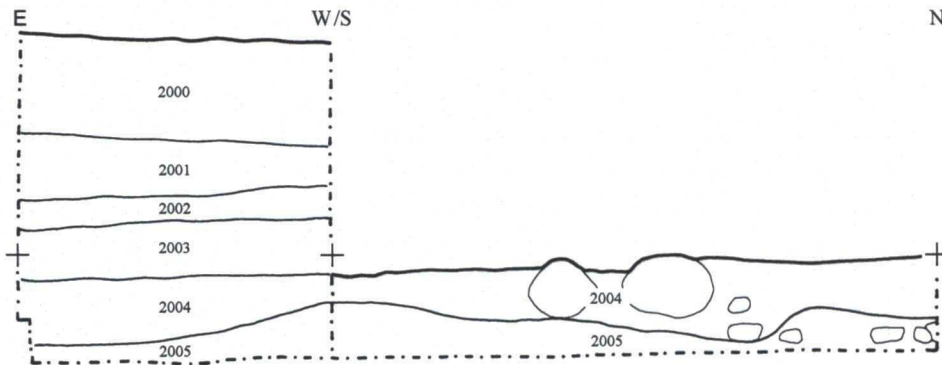
Trench 20



Plan



S.1



Section



Plate 5: Test excavation in organic-rich layer 2004, view west

Fig. 4. Trench 20; Plan, section and plate

Trench 27


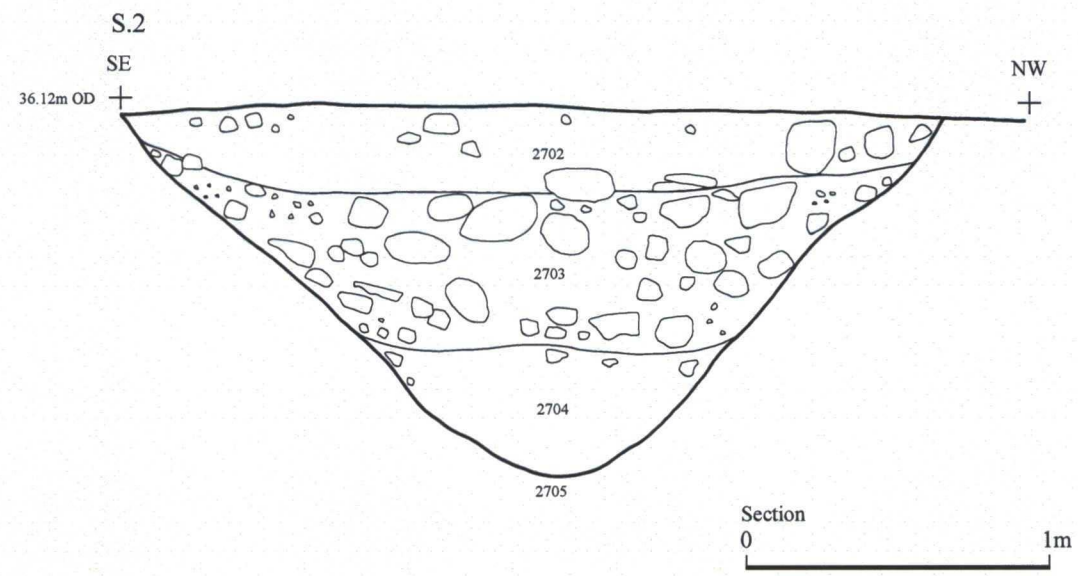
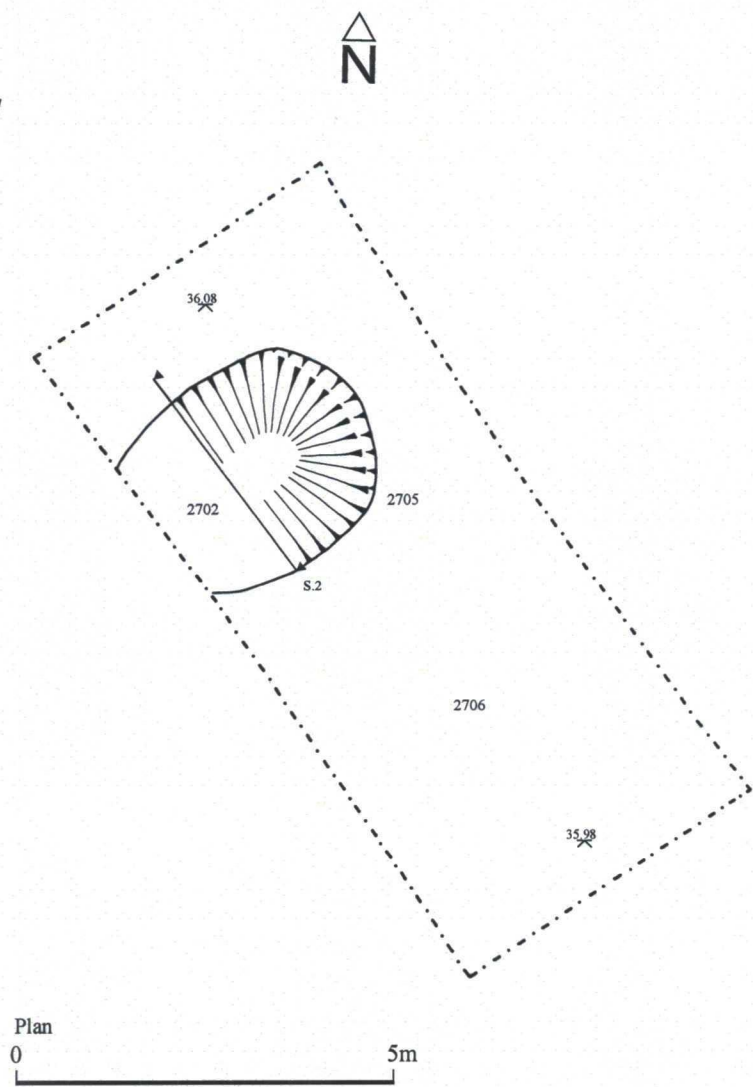


Plate 6: Pit 2705, view south-west

Fig. 5. Trench 27; Plan, section and plate

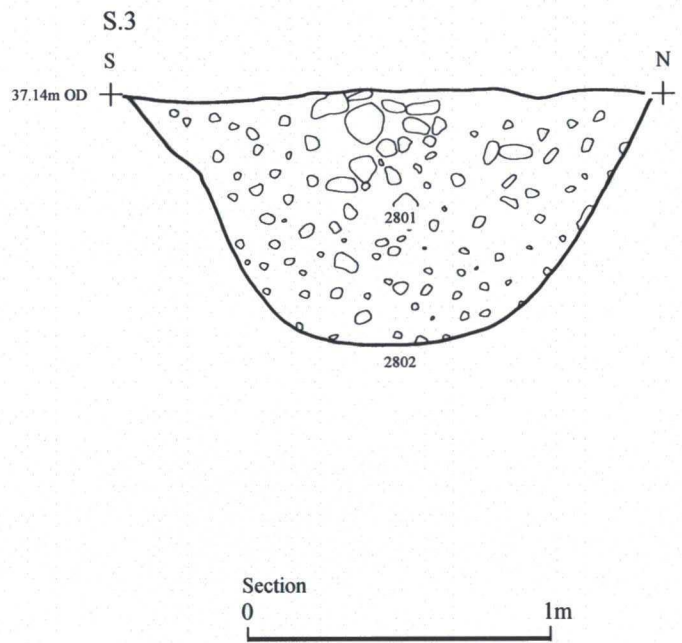
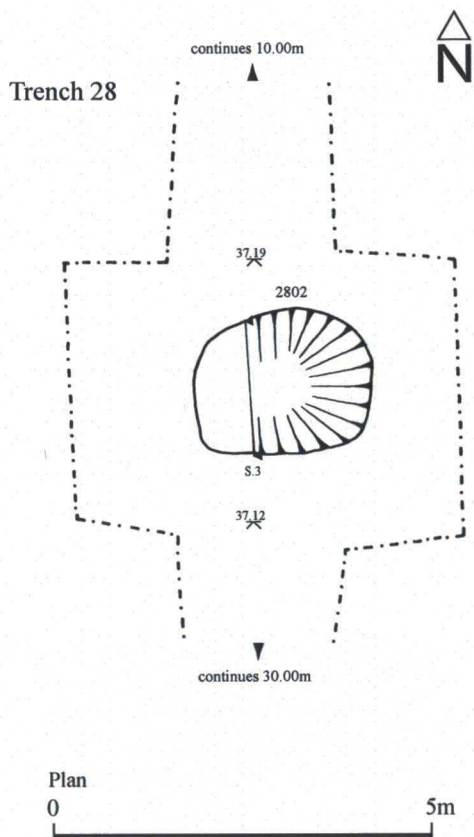


Plate 7: Pit 2802, view west

Fig. 6. Trench 28; Plan, section and plate

Trench 30

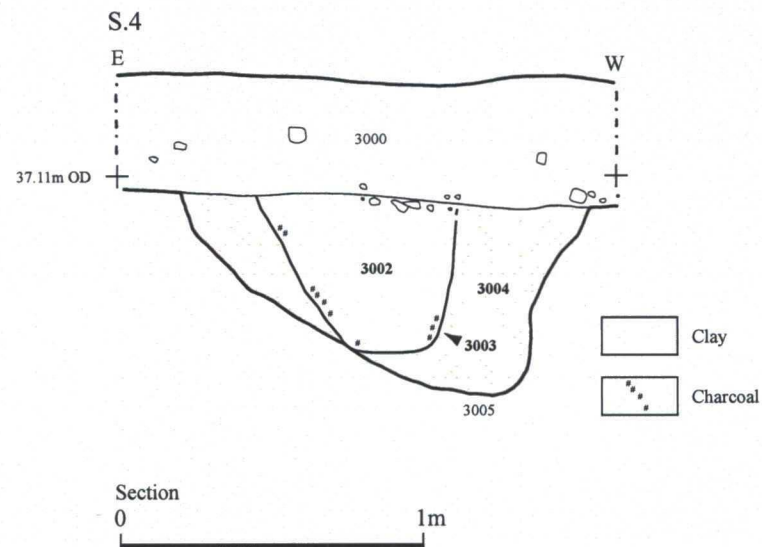



Plate 8: Elongated pit/ditch 3005 cut by pit 3003, view south

Fig. 7. Trench 30; Plan, section and plate

Trench 32



Plan

0 5m

S.5
N
37.33m OD +

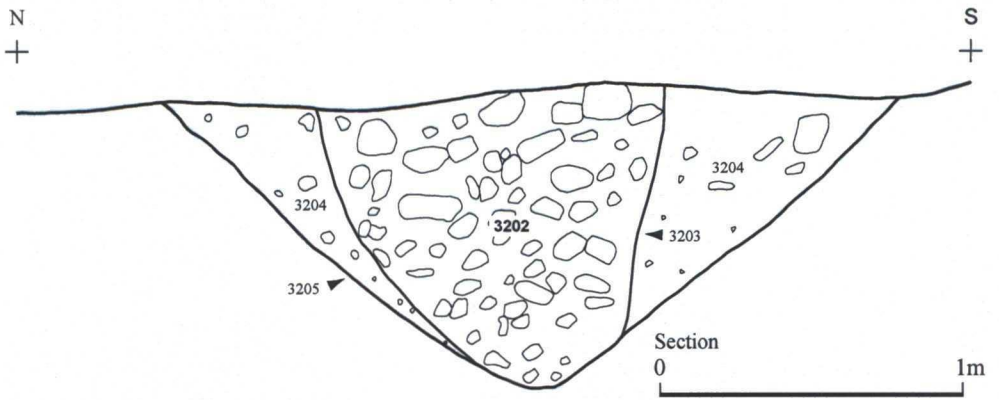


Plate 9: Pits 3203 and 3205, view east

Fig. 8. Trench 32; Plan, section and plate

Trench 33

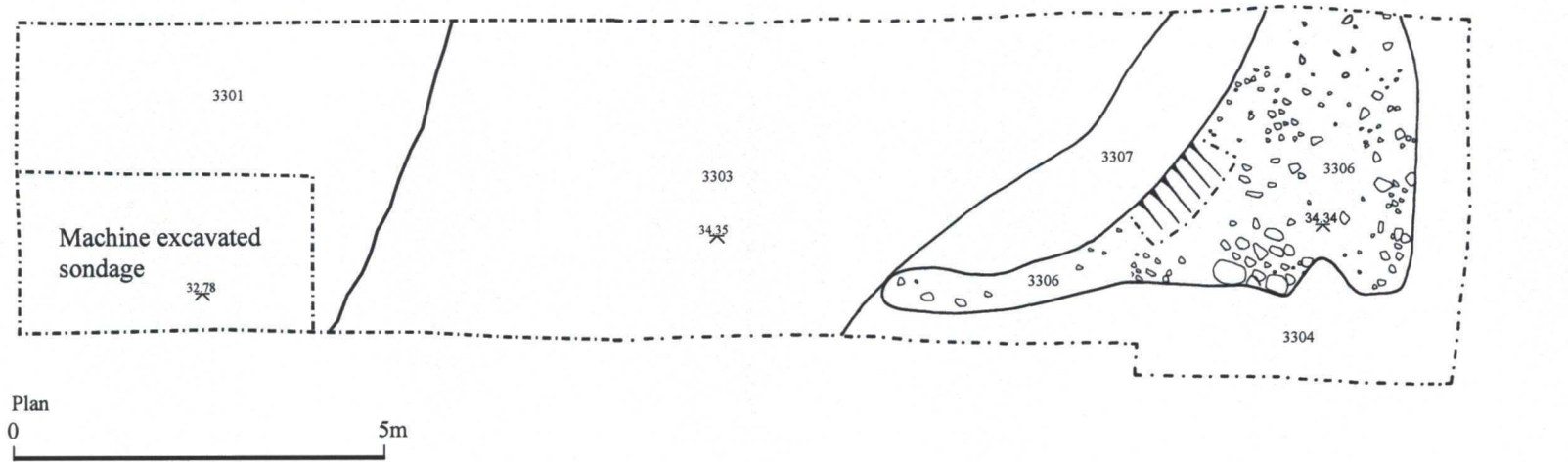


Fig. 9. Trench 33; Plan and plate

Plate 10: Burnt deposit 3306 in the foreground with raised gravel terrace beyond, view south

Trench 35


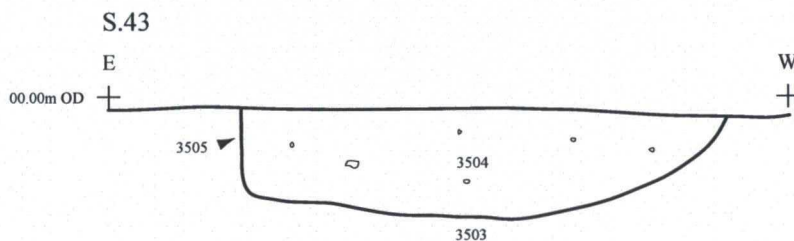

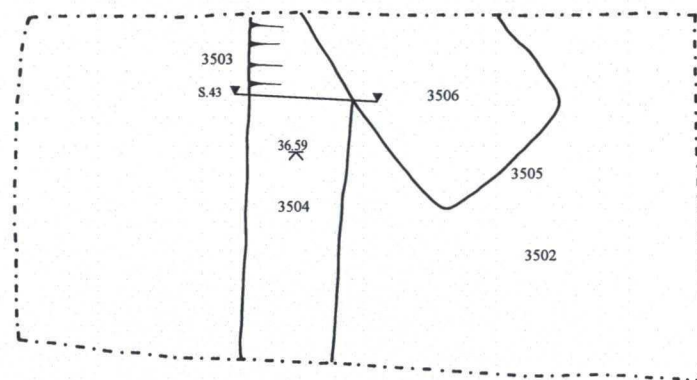


Fig. 10. Trench 35; Plan and section



Plate 14: Pits 3611 (to the fore) and 3618 (to the rear) pre-excitation, view north-west



Plate 15: Pits 3611 (left) and 3618 (right) half sectioned, view south-west




Plate 16: Pits 3618 (to the fore) and 3611 (to the rear) post-excitation, view south-south-west

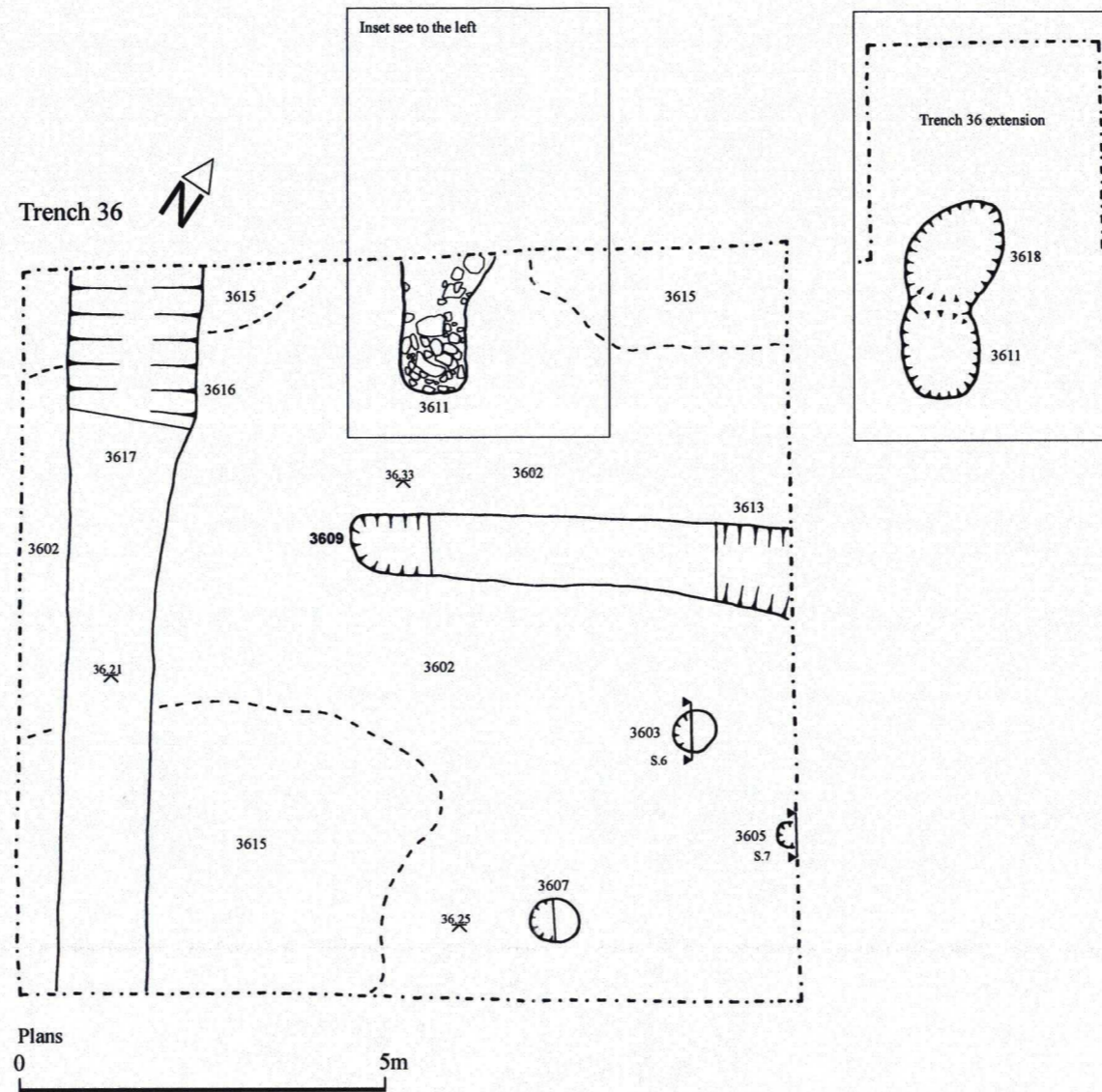


Plate 11: General shot of Trench 36, view south-west




Plate 12: Posthole 3603 completely excavated, view from above

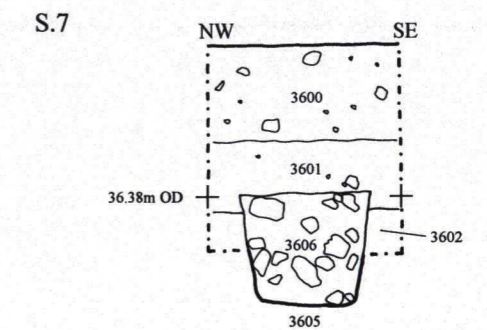
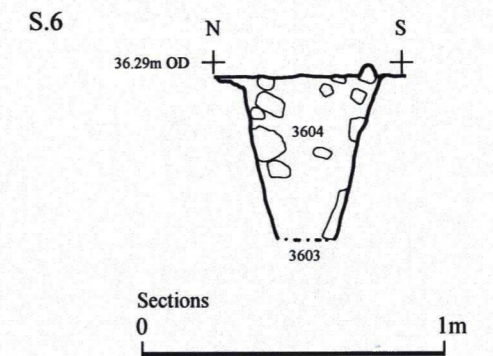



Plate 13: Posthole 3605, view north-east



Trench 37


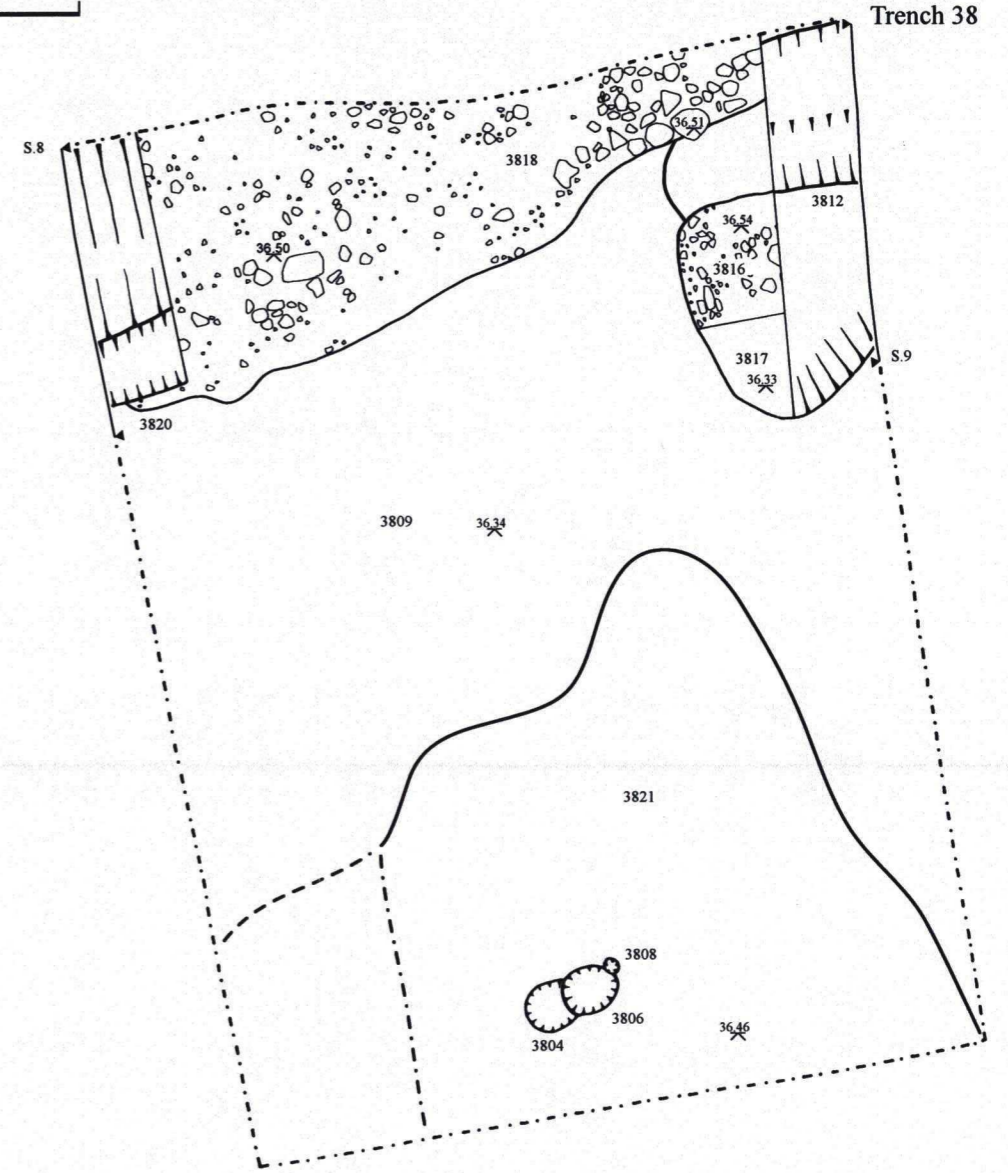


Plate 17: General shot of Trench 38, view south-south-east. Red arrows denote the approximate line of ditch 3820 overlaid by slumped bank material 3818. The blue arrow indicates the later bank 3816.



Plate 18: Section 35 hand excavated through ditch 3812 and bank deposits 3816 and 3817. View east-north-east



Trench 38

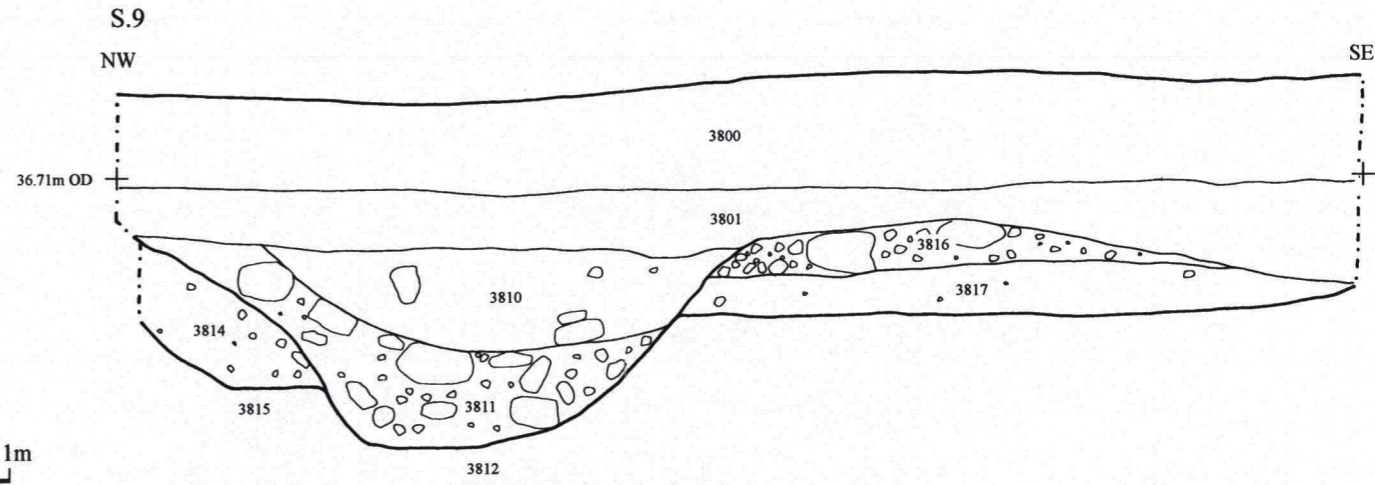
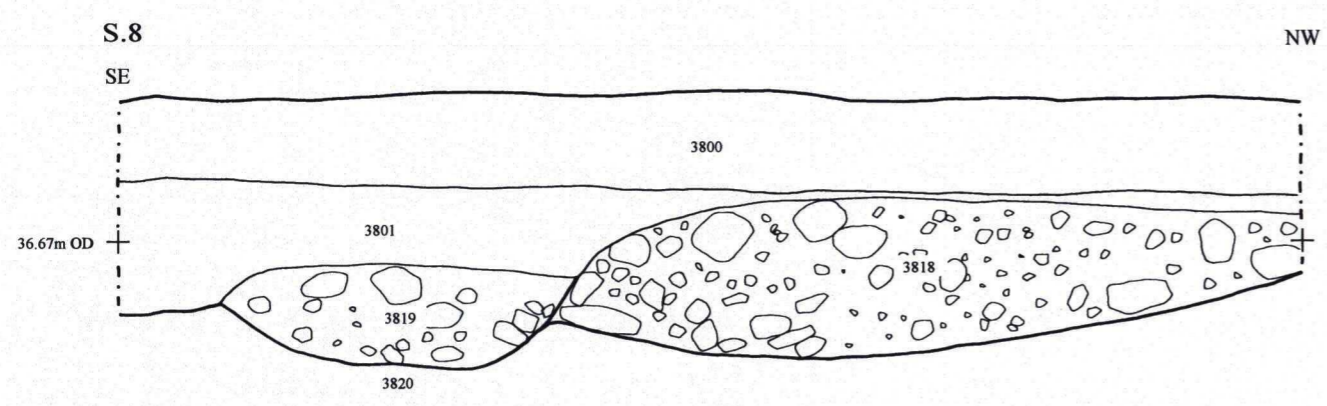


Fig. 12. Trenches 37 and 38; Plans, sections and plates


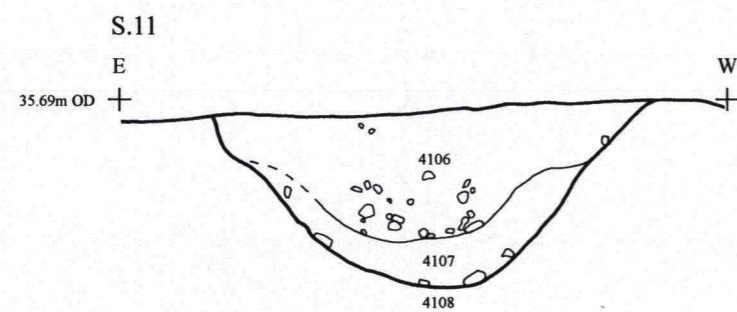
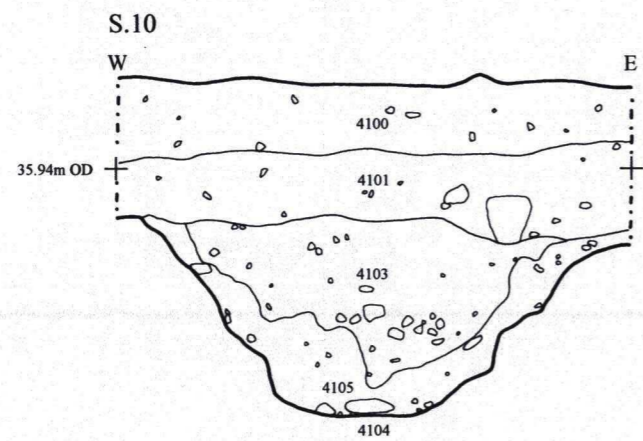
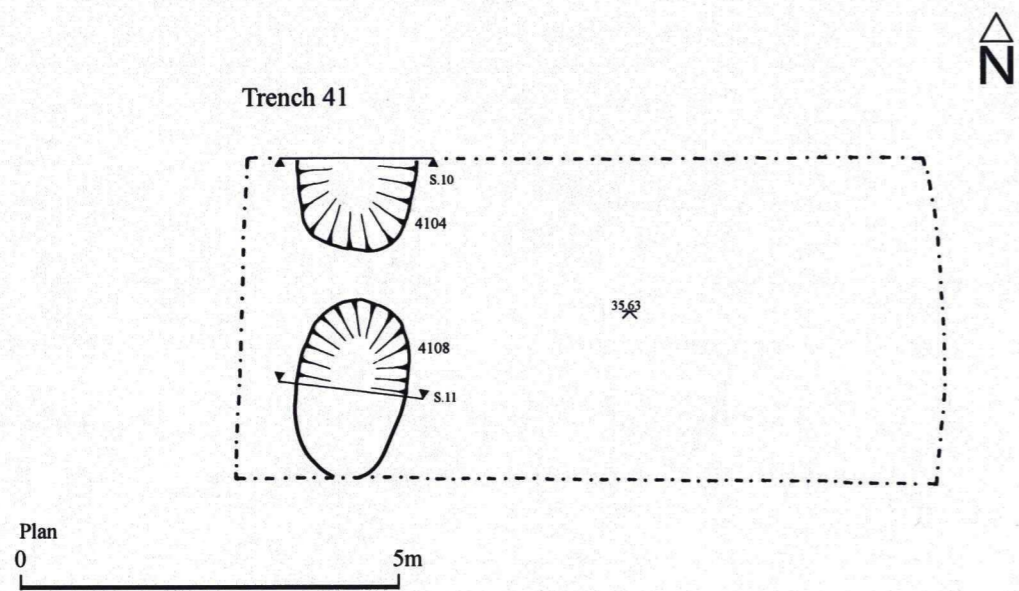


Plate 19: General trench shot, view east




Plate 20: Pit 4104, view north



Plate 21: Pit 4108, view south

Fig. 13. Trench 41; Plan, sections and plates