

With Permission of the Controller of Her Majesty's Stationary Office
 © Crown Copyright
 License No. AL50453A

MAP

Archaeological Consultancy Ltd.

SITE: High Eastfield, Scarborough

CLIENT: Scarborough Borough Council

TITLE: Site Location Plan

Figure 1.

Scale: 1:50,000

DRAWING REF.:

DRAWN BY: TWS

REVISIONS:



MAP

Archaeological Consultancy Ltd.

SITE: High Eastfield, Scarborough

CLIENT: Scarborough Borough Council

TITLE: Site Location Plan

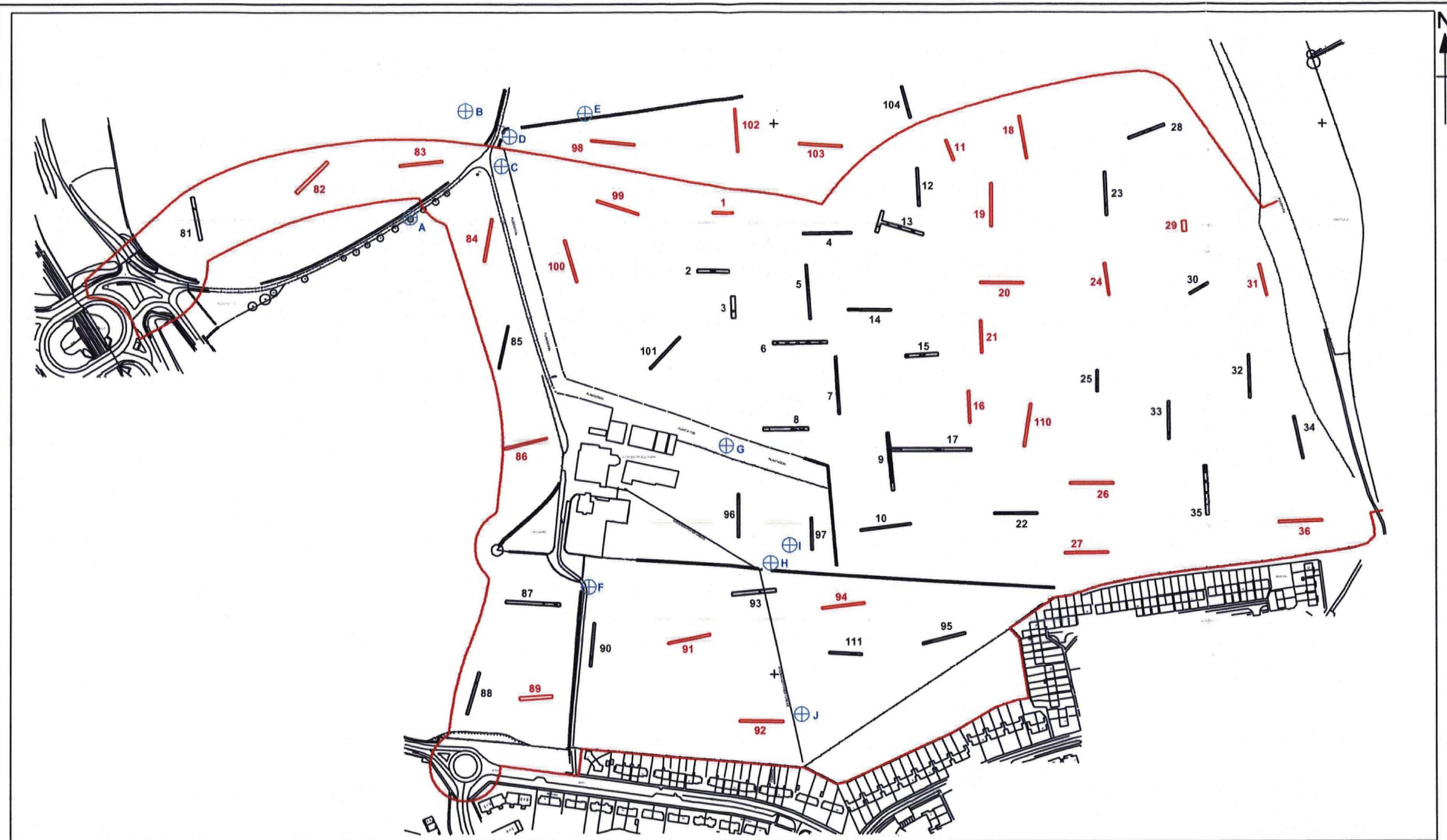
Figure 2.




Scale: 1:25,000

DRAWING REF.:

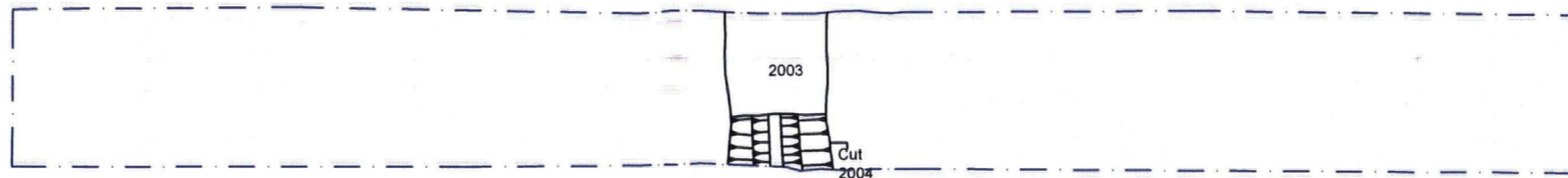
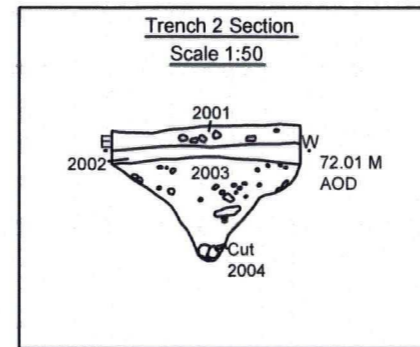
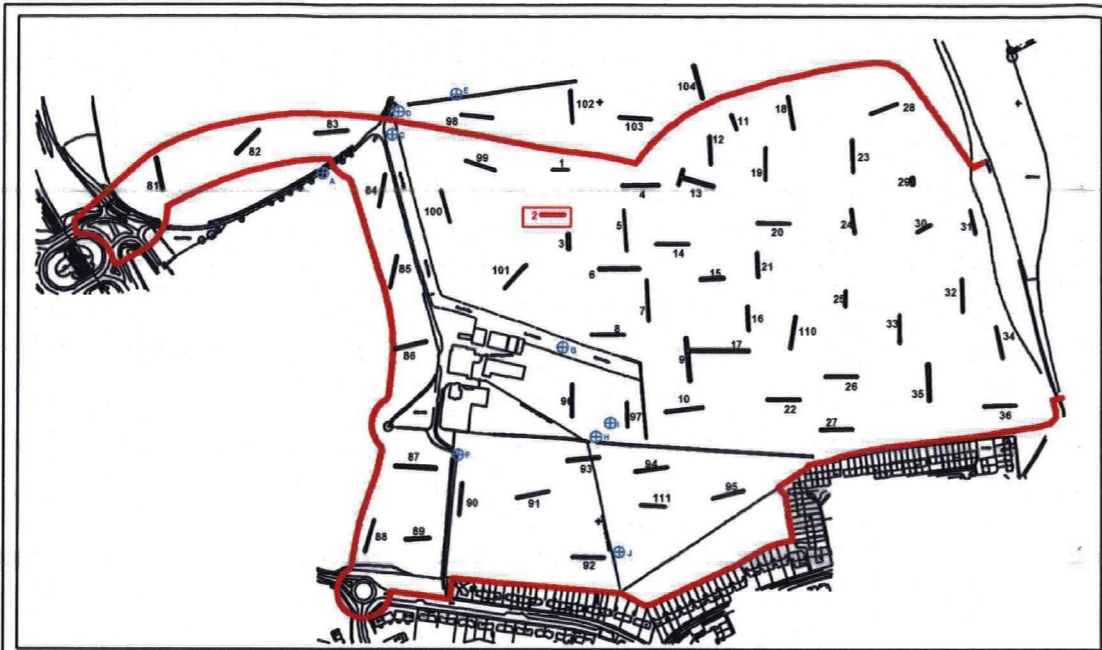
DRAWN BY: TWS

REVISIONS:

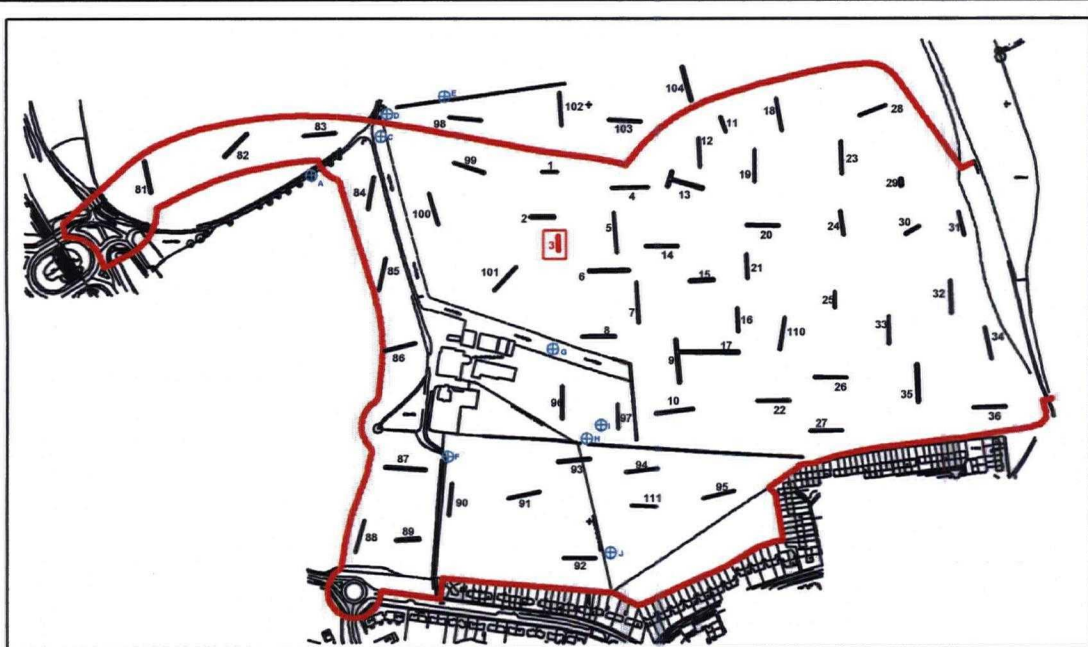


Key	
	Site Boundary
	Excavated Trenches
	Excavated Trenches With Recorded Features


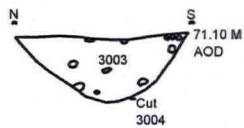
<p>MAP</p> <p>Archaeological Consultancy Ltd.</p>	
<p>SITE: High Eastfield, Scarborough</p>	
<p>CLIENT: Scarborough Borough Council</p>	
<p>TITLE: Trench Location Plan</p>	
<p>FIGURE: 3</p>	<p>Scale: 1:4000</p>
<p>DRAWING REF.:</p>	
<p>DRAWN BY: TWS</p>	
<p>REVISIONS:</p>	



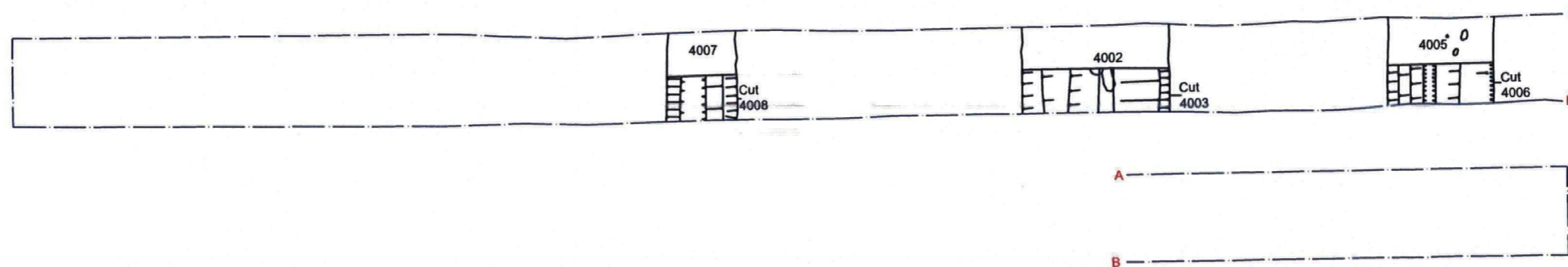
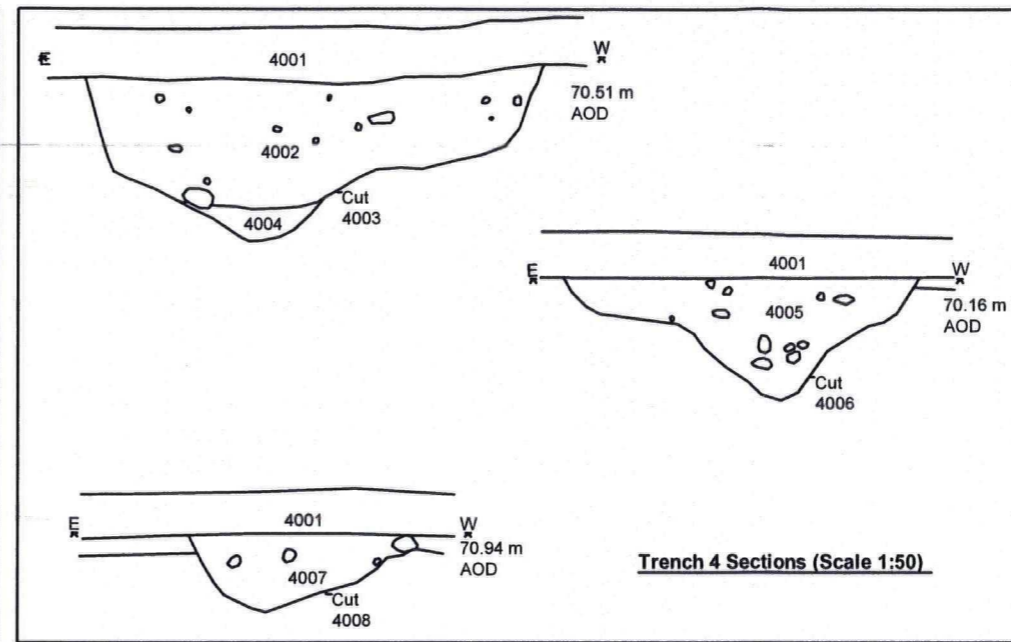
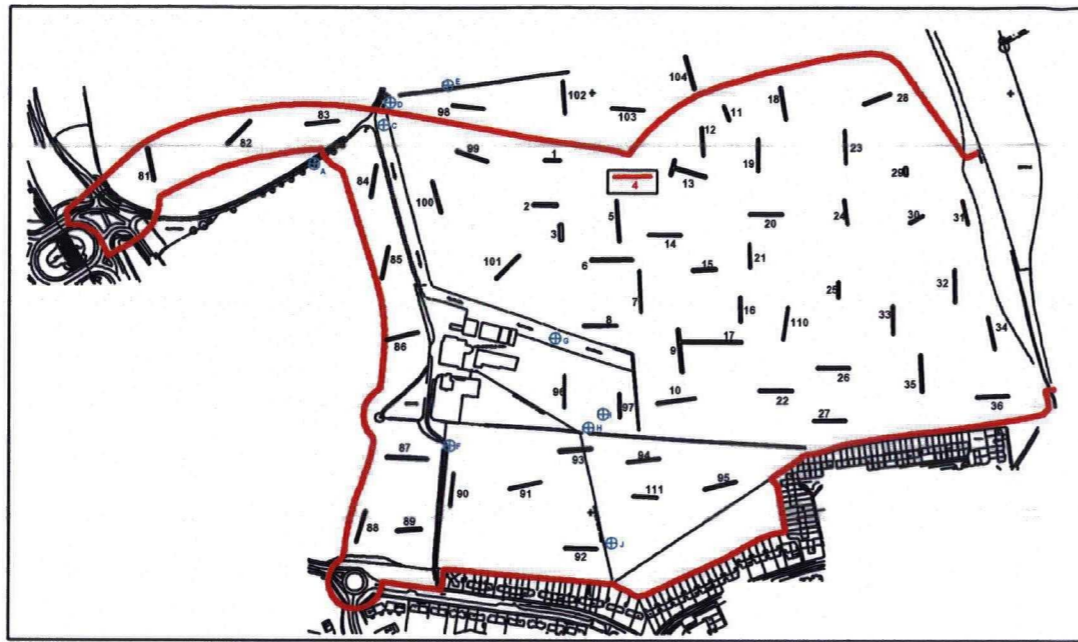
MAP Archaeological Consultancy Ltd.	
SITE: High Eastfield, Scarborough	
CLIENT: Scarborough Borough Council	
TITLE: Plan And Section Of Trench 2	
FIGURE: 4	Scale: 1:125
DRAWING REF.:	
DRAWN BY: TWS	
REVISIONS:	



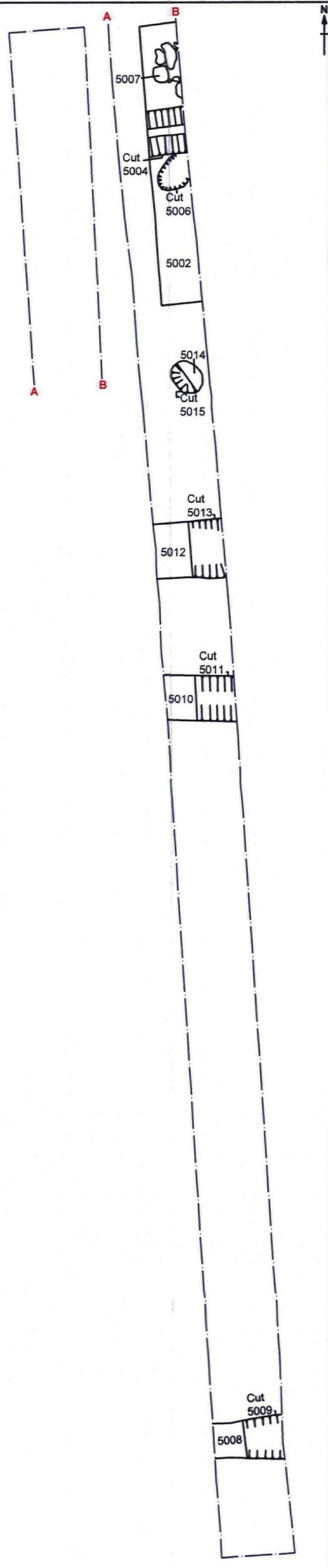
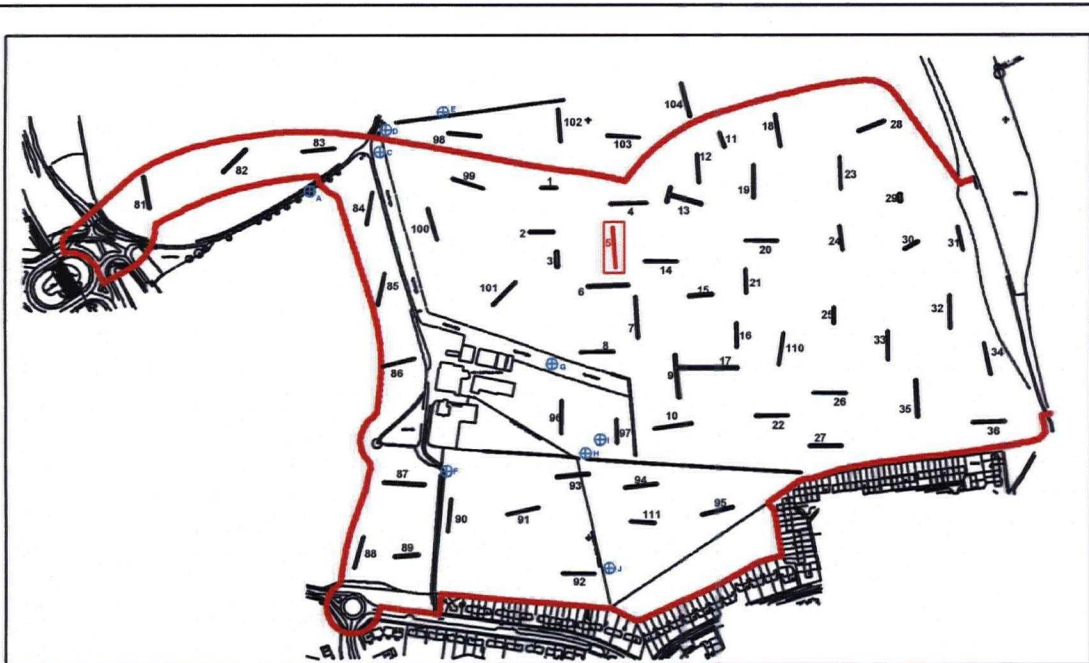
Trench 3 Section
Scale 1:50



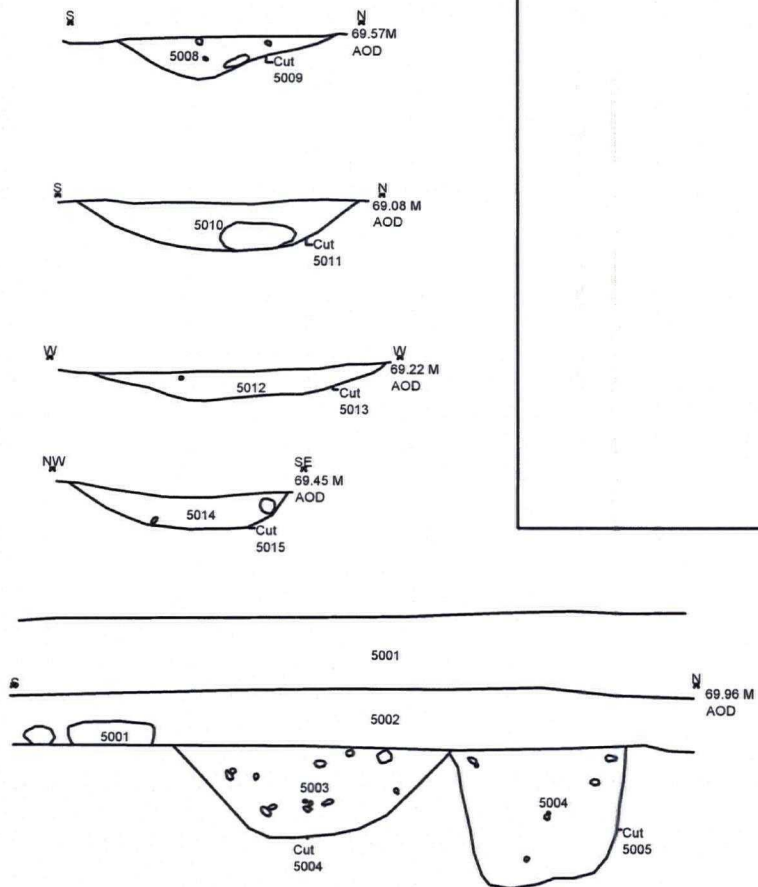
<p>MAP Archaeological Consultancy Ltd.</p> <p>SITE: High Eastfield, Scarborough</p> <p>CLIENT: Scarborough Borough Council</p>	<p>TITLE: Plan & Section Of Trench 3</p> <p>FIGURE:5 Scale: 1:125</p> <p>DRAWING REF.:</p> <p>DRAWN BY: TWS</p> <p>REVISIONS:</p>
---	--



<p>MAP Archaeological Consultancy Ltd.</p>	<p>TITLE: Plan Of Trench 4</p>
<p>SITE: High Eastfield, Scarborough</p>	<p>FIGURE: 6 Scale: 1:125</p>
<p>CLIENT: Scarborough Borough Council</p>	<p>DRAWING REF.:</p>
	<p>DRAWN BY: TWS</p>
	<p>REVISIONS:</p>



Trench 5 Sections (Scale 1:50)



MAP
Archaeological Consultancy Ltd.

SITE: High Eastfield, Scarborough

CLIENT: Scarborough Borough Council

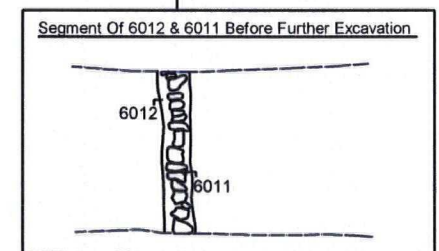
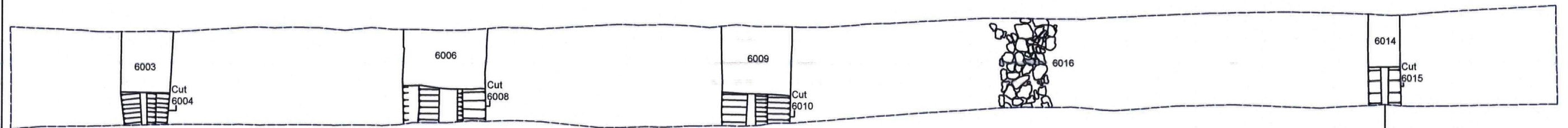
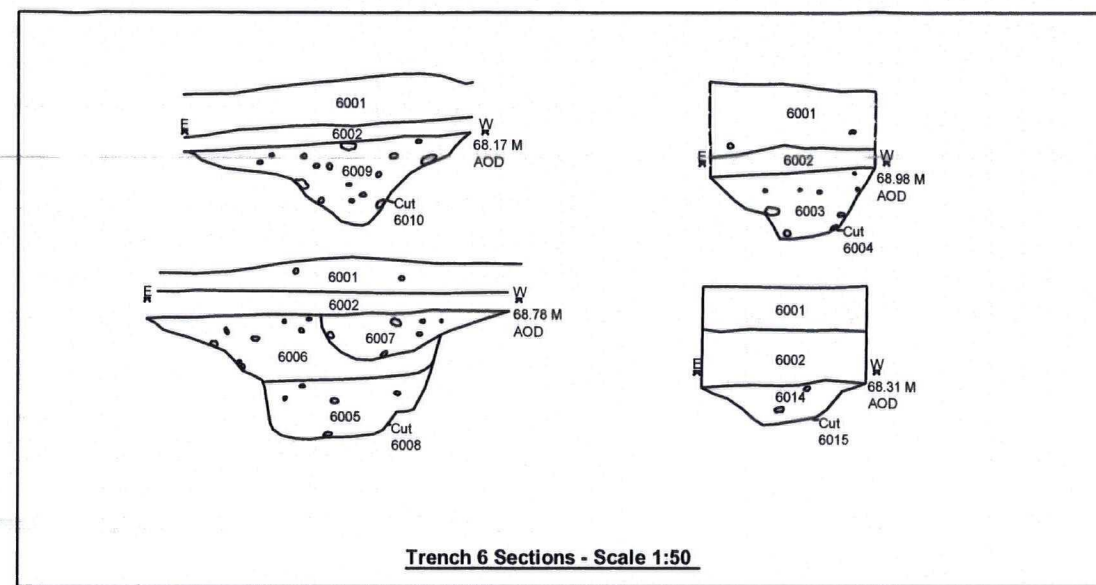
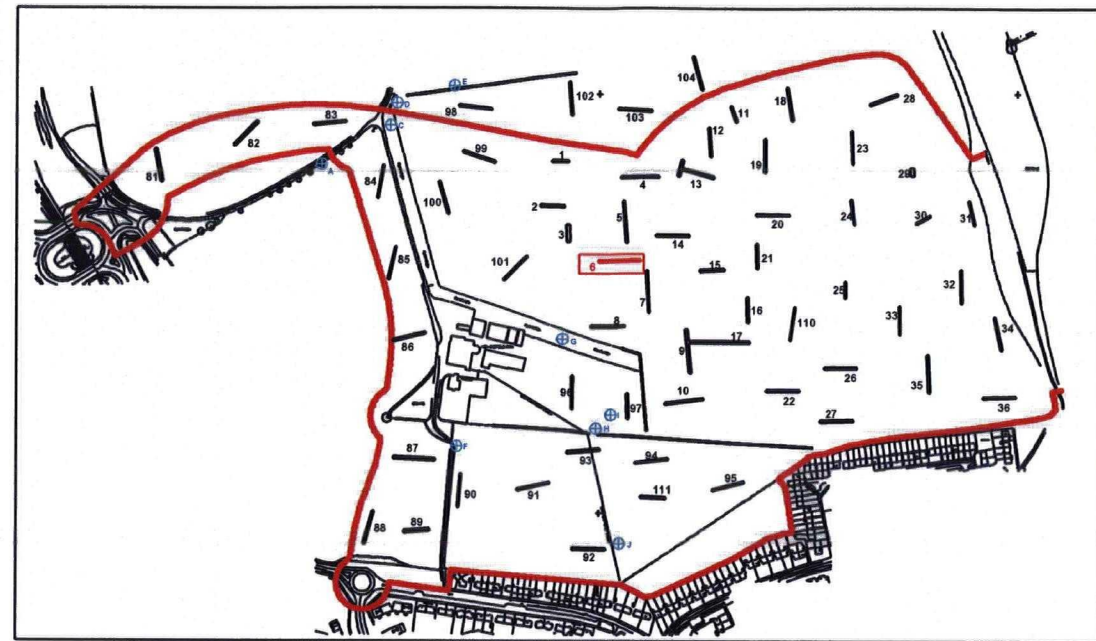
TITLE: Trench 5 Plan & Sections

FIGURE: 7 Scale: 1:125

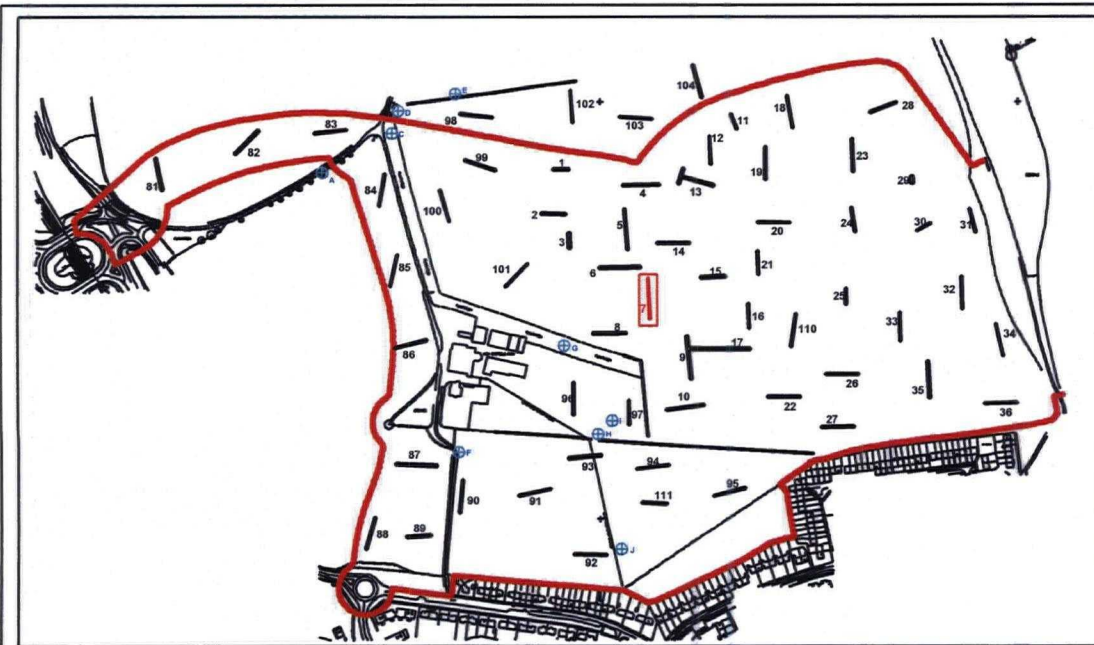
DRAWING REF.:

DRAWN BY: TWS

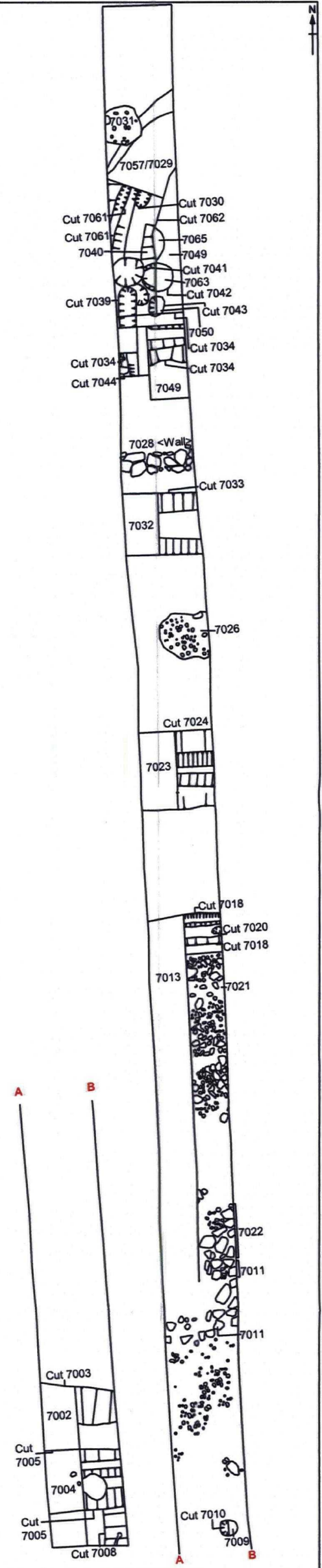
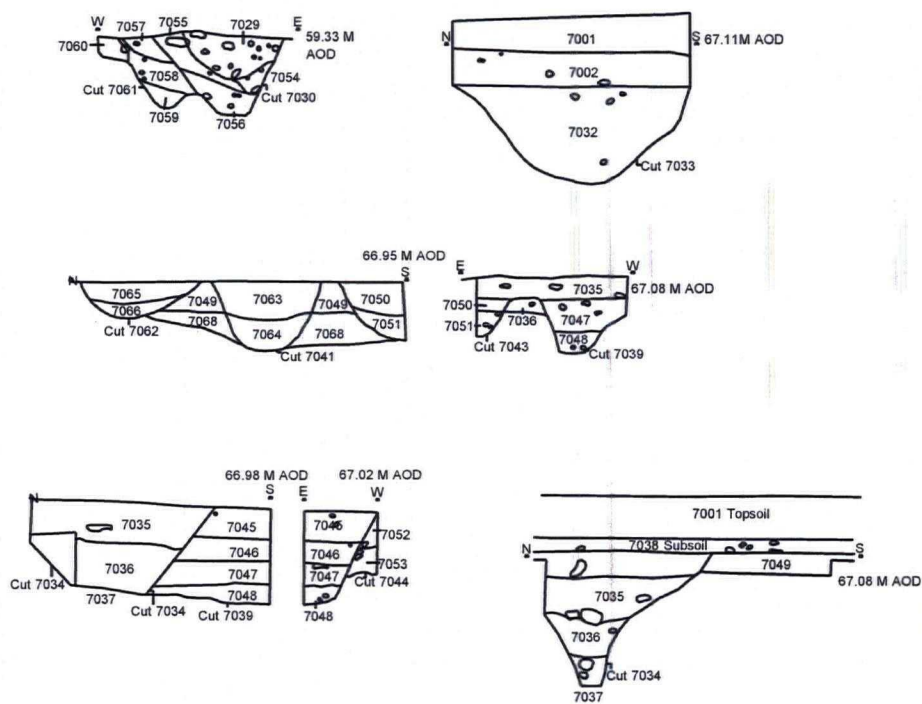
REVISIONS:



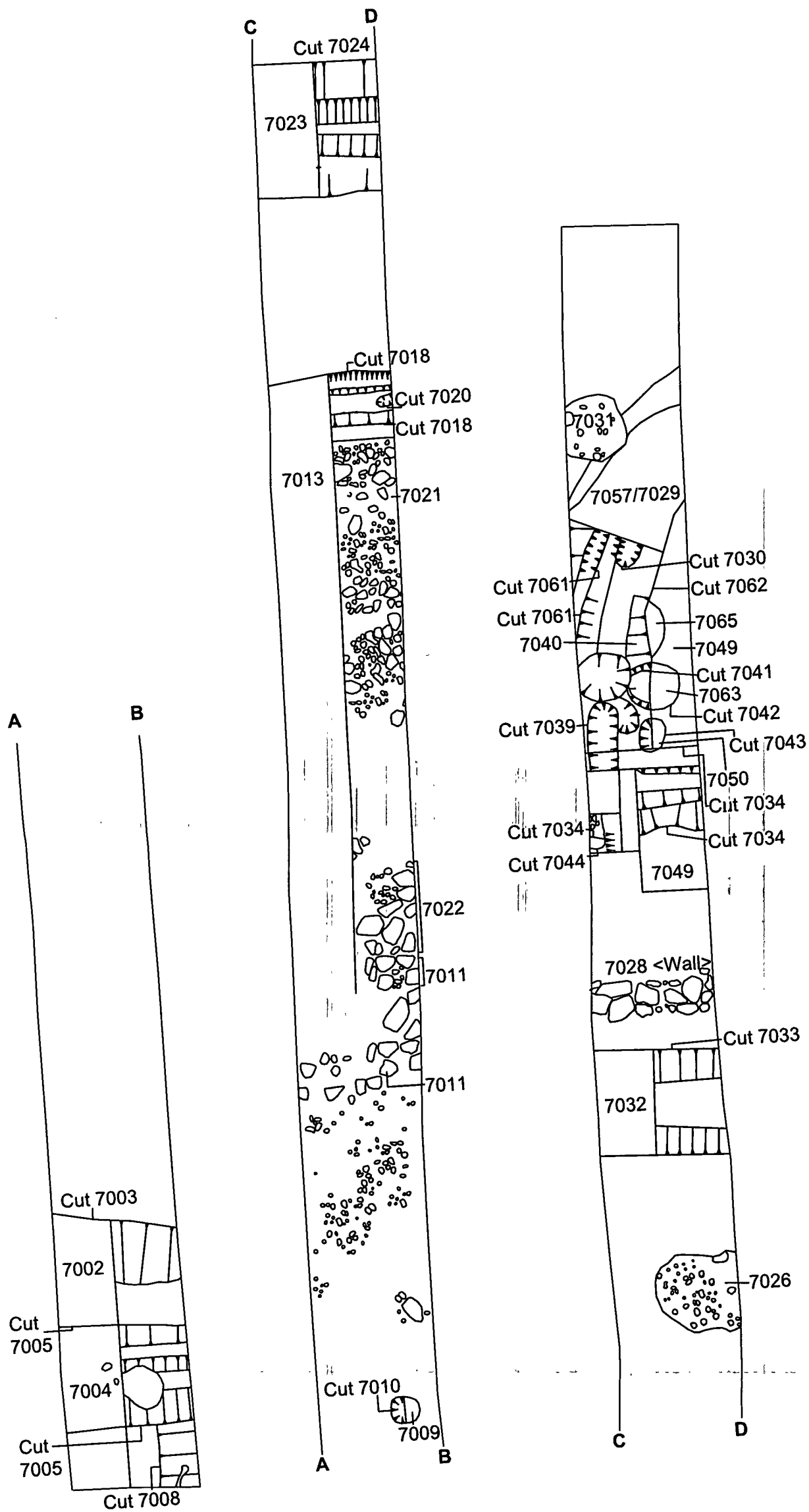
MAP Archaeological Consultancy Ltd. <hr/> SITE: High Eastfield, Scarborough <hr/> CLIENT: Scarborough Borough Council	TITLE: Plan & Sections Of Trench 6	
	FIGURE: 8	Scale: 1:125
	DRAWING REF.:	
	DRAWN BY: TWS	
REVISIONS:		



Trench 7 Sections (Scale 1:50)



<p>MAP Archaeological Consultancy Ltd.</p> <p>SITE: High Eastfield, Scarborough</p> <p>CLIENT: Scarborough Borough Council</p>	TITLE: Trench 7 Plan & Sections	
	FIGURE: 9	Scale: 1:125
	DRAWING REF.:	
	DRAWN BY: TWS	
REVISIONS:		



MAP Archaeological Consultancy Ltd.		TITLE: Detailed Plan Of Trench 7	
SITE: High Eastfield, Scarborough		FIGURE: 10	Scale: 1:75
CLIENT: Scarborough Borough Council		DRAWING REF.:	
		DRAWN BY: TWS	
		REVISIONS:	