
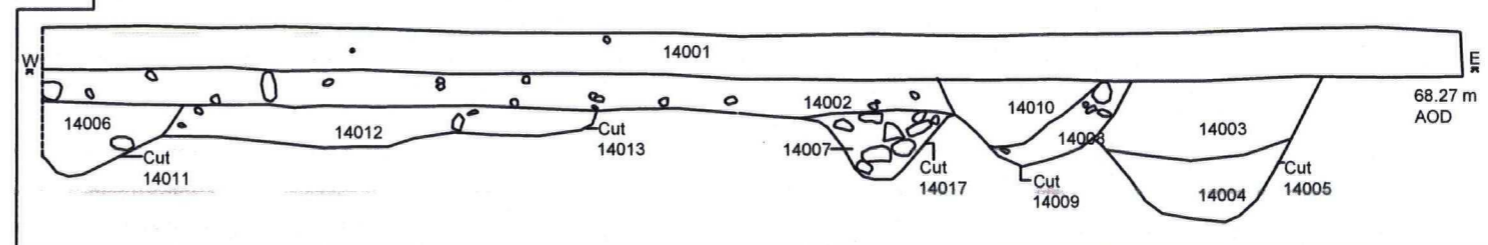
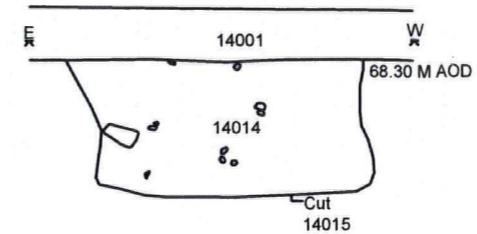
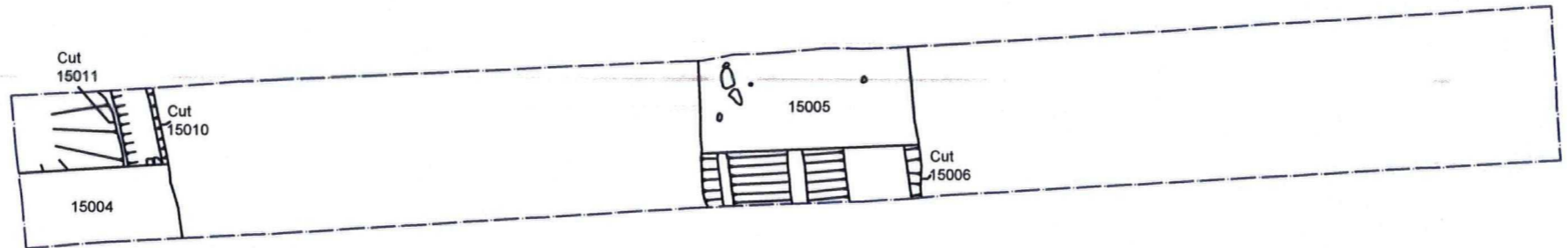
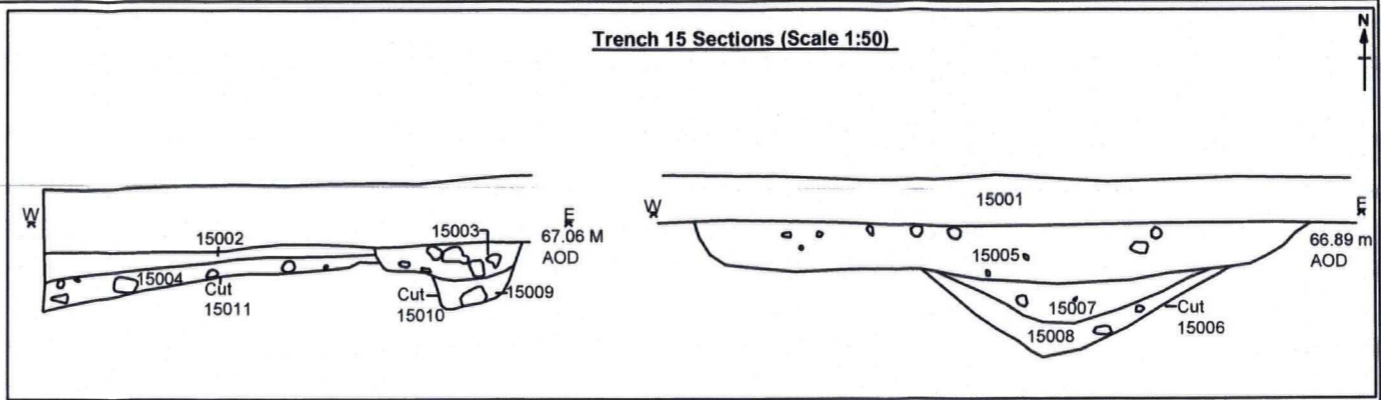
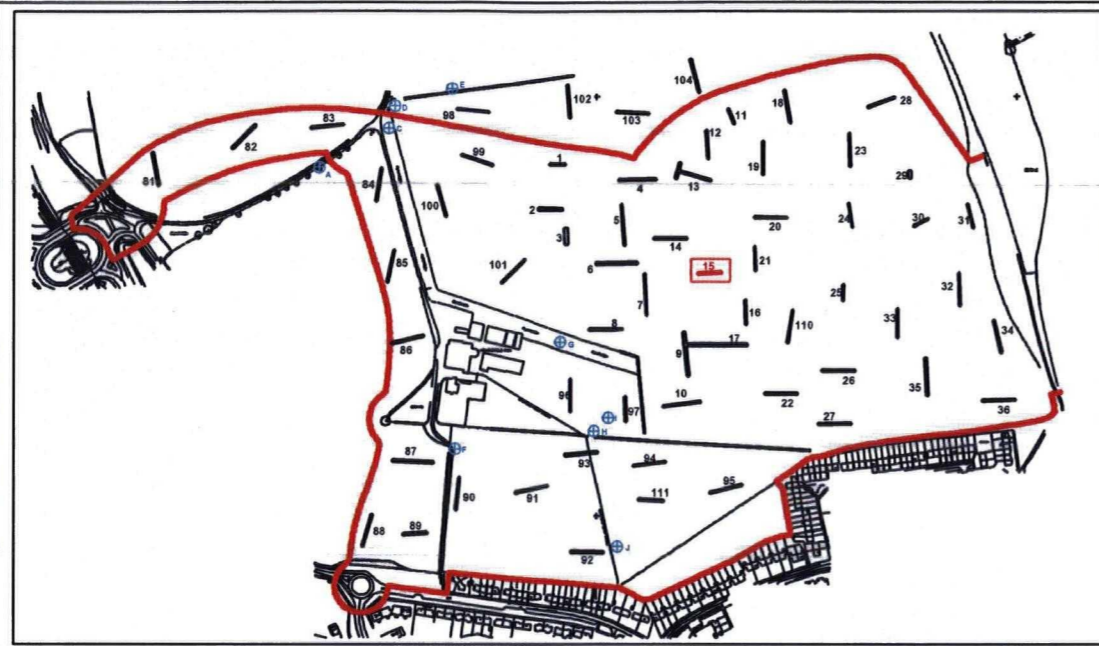


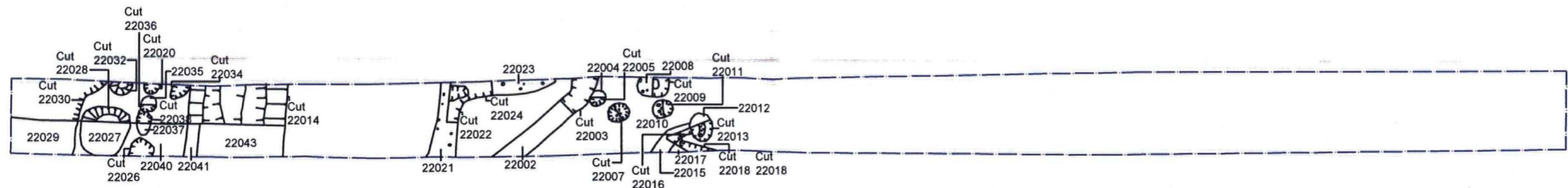
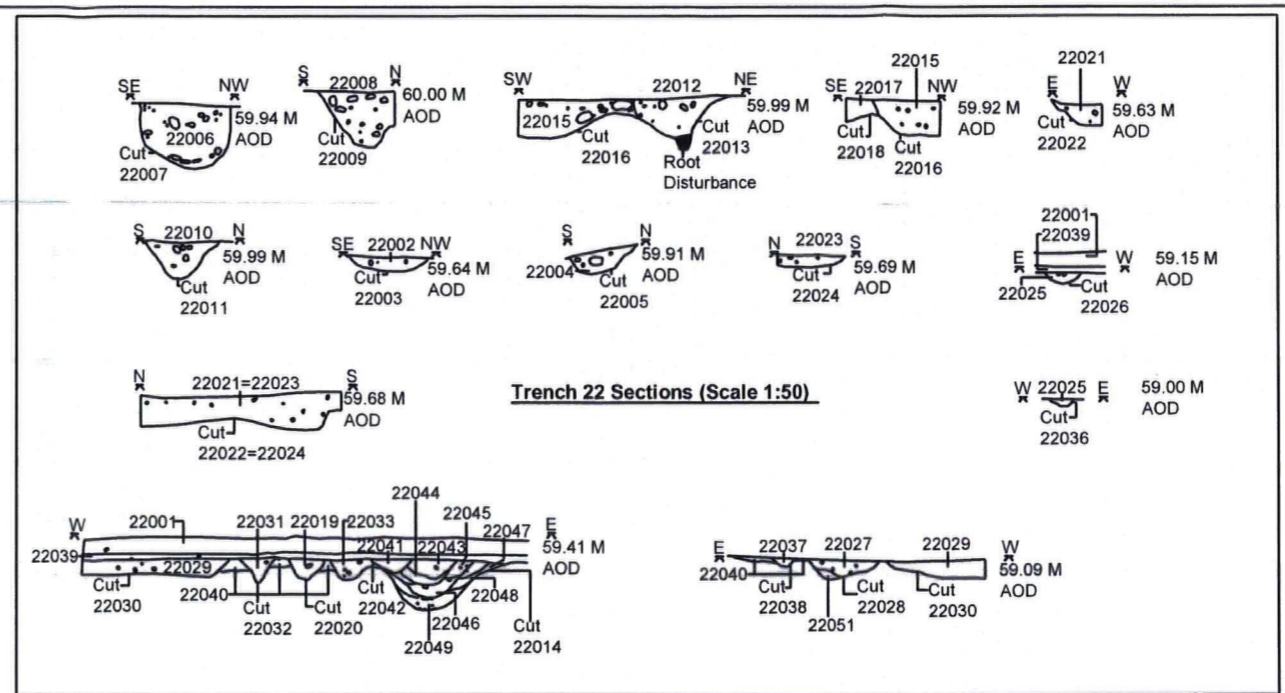
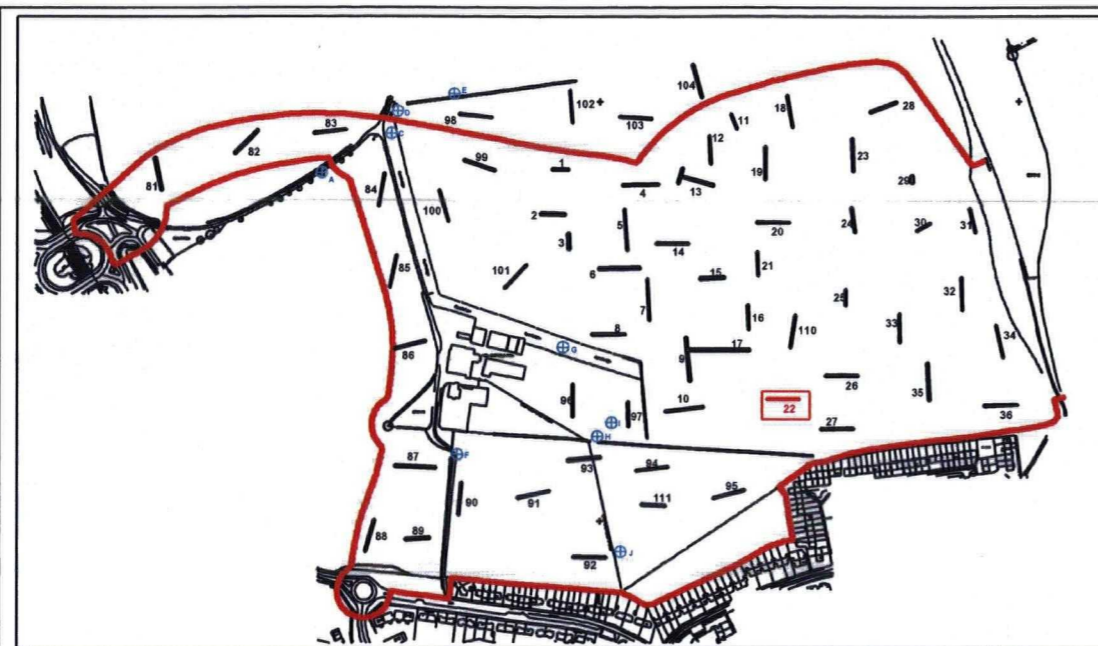
Trench 14 Sections (Scale 1:50)




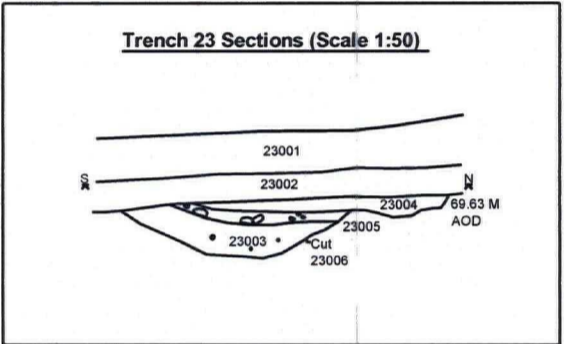
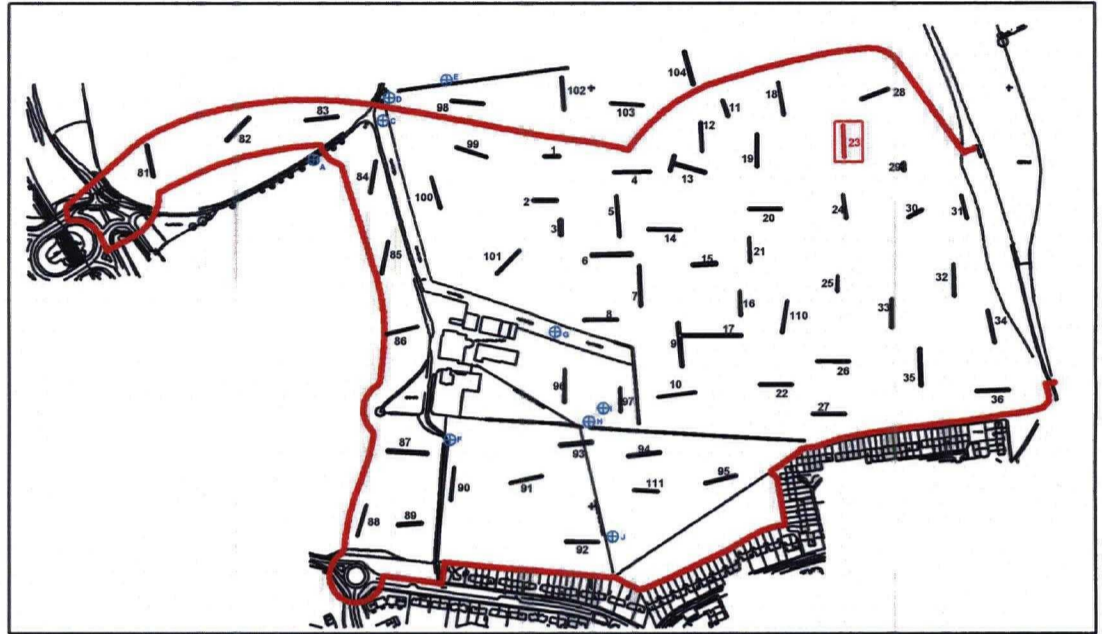
<p>MAP Archaeological Consultancy Ltd.</p>	<p>TITLE: Plan & Sections Of Trench 14</p>
<p>SITE: High Eastfield, Scarborough</p>	<p>FIGURE: 21 Scale: 1:125</p>
<p>CLIENT: Scarborough Borough Council</p>	<p>DRAWING REF.:</p>
	<p>DRAWN BY: TWS</p>
	<p>REVISIONS:</p>



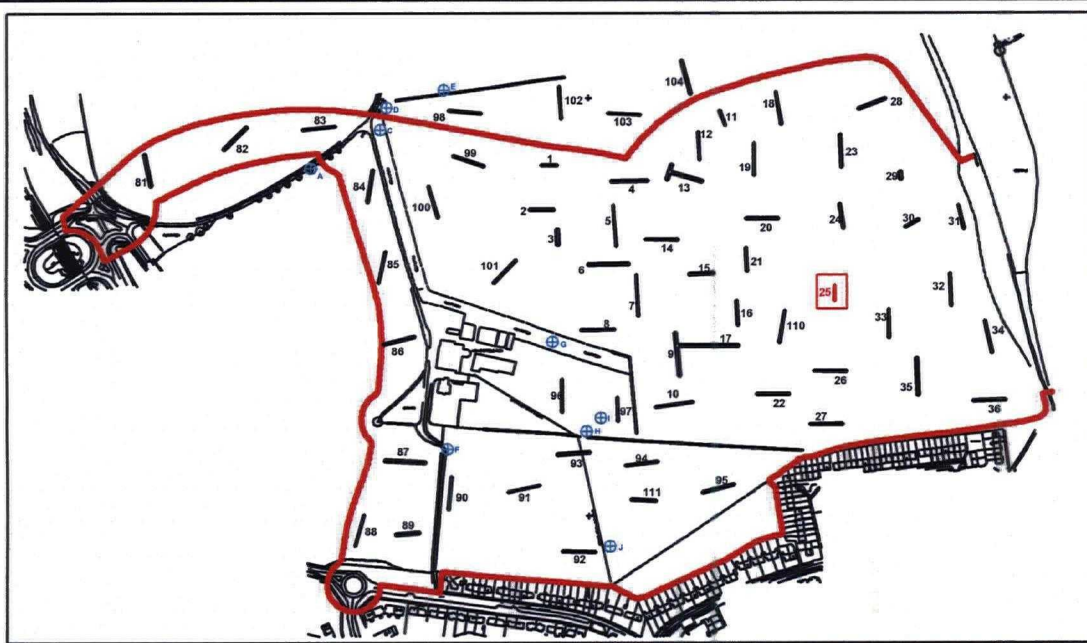
<p>MAP Archaeological Consultancy Ltd.</p> <p>SITE: High Eastfield, Scarborough</p> <p>CLIENT: Scarborough Borough Council</p>	<p>TITLE: Plan & Sections Of Trench 15</p> <p>FIGURE: 22 Scale: 1:125</p> <p>DRAWING REF.:</p> <p>DRAWN BY: TWS</p> <p>REVISIONS:</p>
---	--



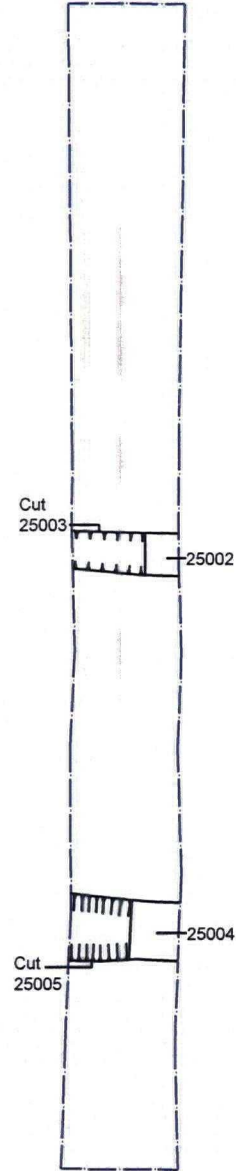
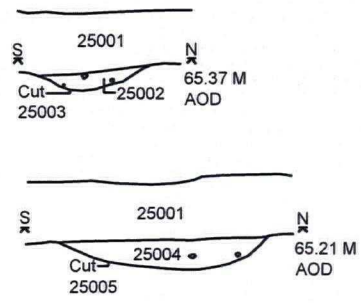
MAP	
Archaeological Consultancy Ltd.	
SITE: High Eastfield, Scarborough	
CLIENT: Scarborough Borough Council	
TITLE: Plan & Sections Of Trench 22	
FIGURE: 23	Scale: 1:125
DRAWING REF.:	
DRAWN BY: TWS	
REVISIONS:	



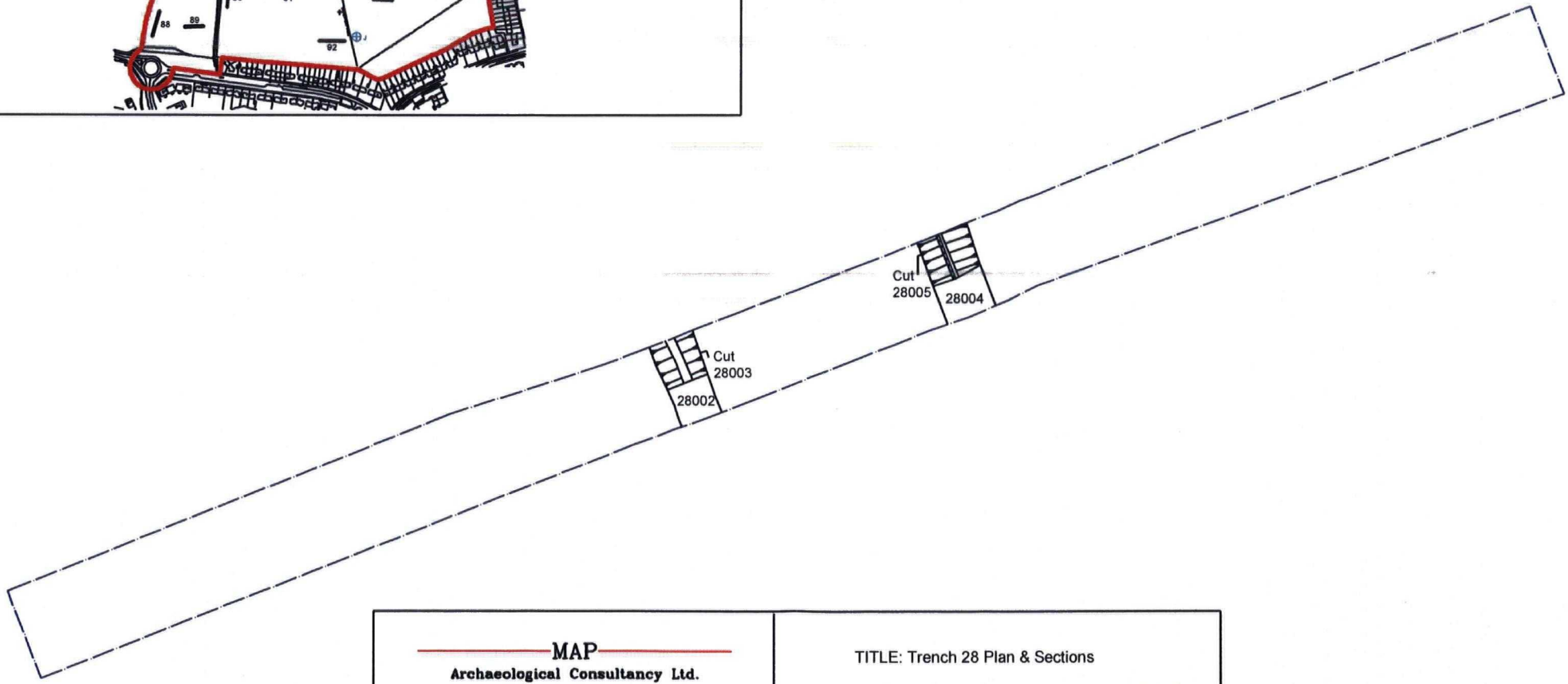
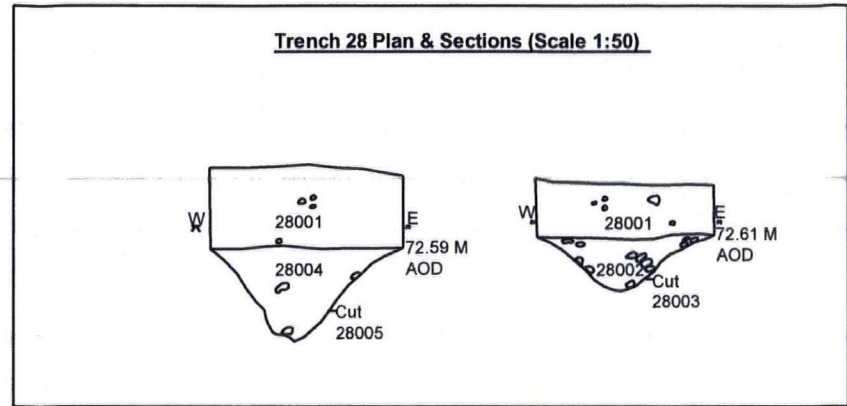
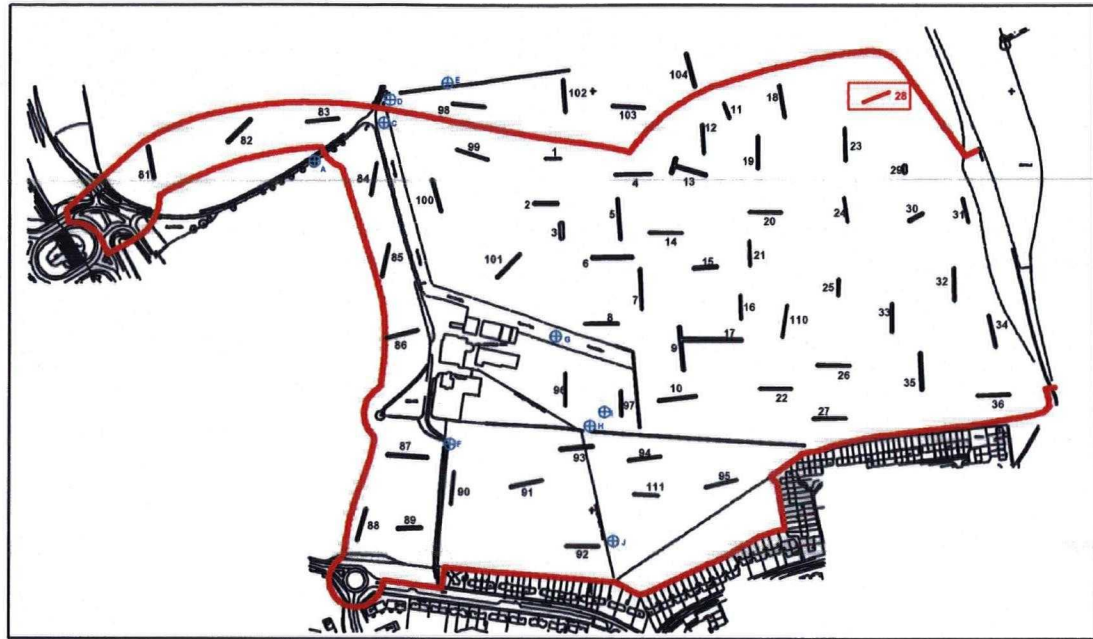
MAP Archaeological Consultancy Ltd.		TITLE: Trench 23 Plan & Section	
SITE: High Eastfield, Scarborough		FIGURE: 24	Scale: 1:125
CLIENT: Scarborough Borough Council		DRAWING REF.:	
		DRAWN BY: TWS	
		REVISIONS:	



Trench 25 Sections (Scale 1:50)

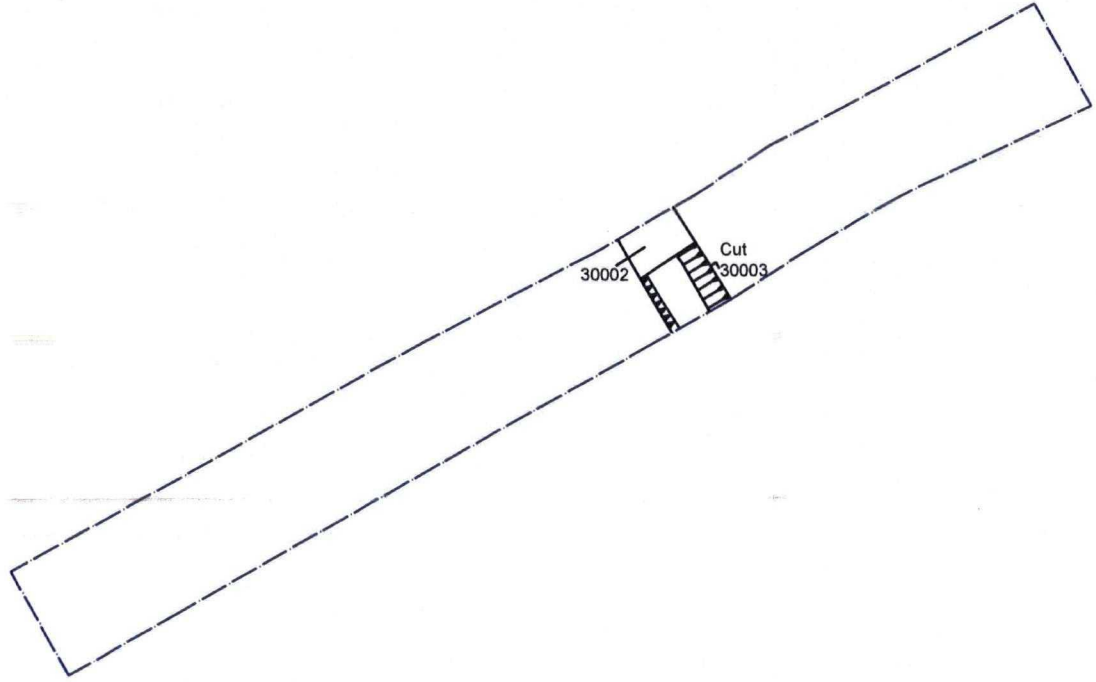
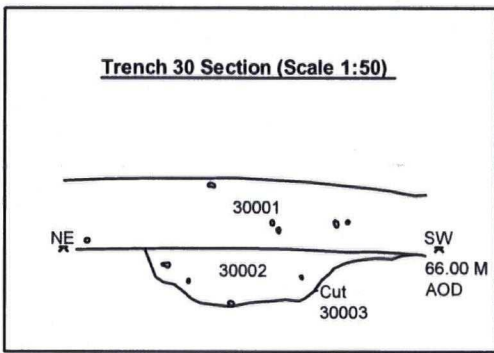
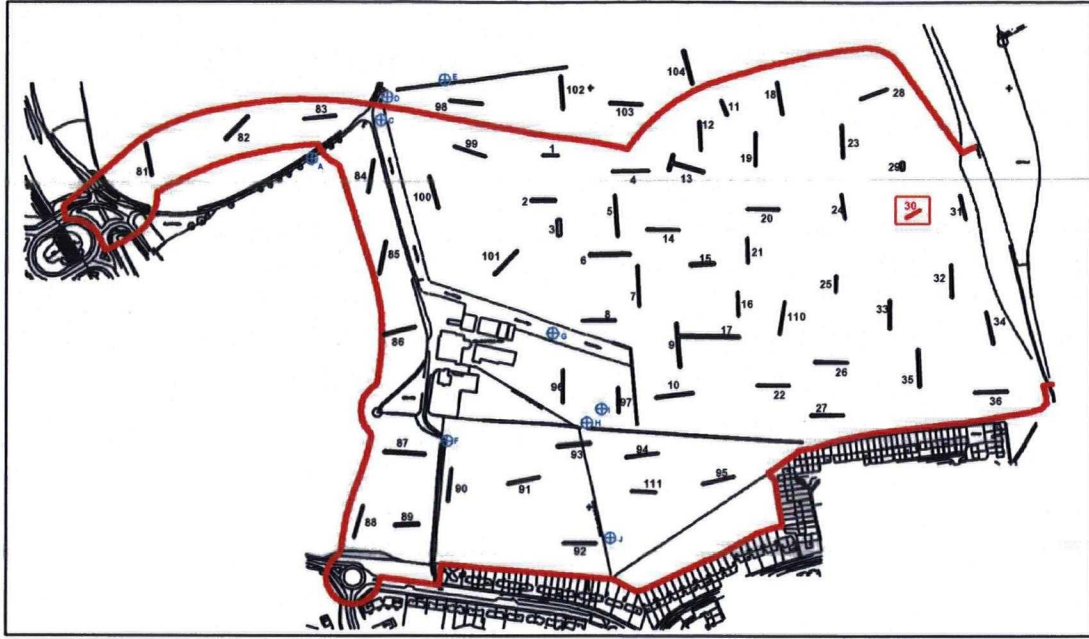


<p>MAP Archaeological Consultancy Ltd.</p>	<p>TITLE: Trench 25 Plan & Sections</p>
<p>SITE: High Eastfield, Scarborough</p>	<p>FIGURE: 25 Scale: 1:125</p>
<p>CLIENT: Scarborough Borough Council</p>	<p>DRAWING REF.:</p>
	<p>DRAWN BY: TWS</p>
	<p>REVISIONS:</p>

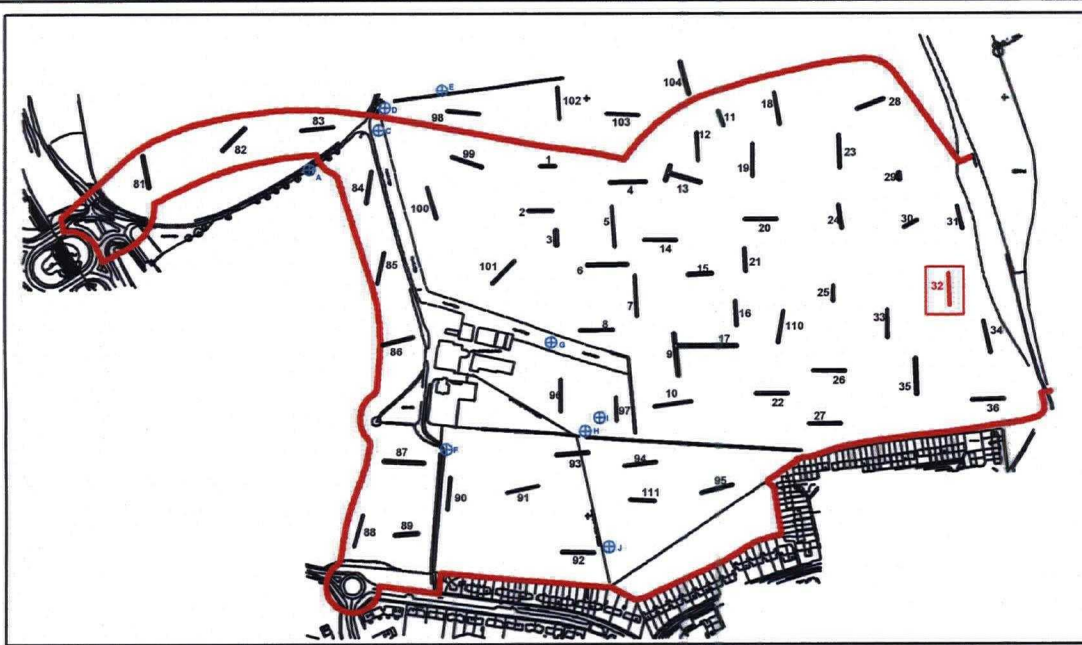


<p>MAP Archaeological Consultancy Ltd.</p> <p>SITE: High Eastfield, Scarborough</p> <p>CLIENT: Scarborough Borough Council</p>	<p>TITLE: Trench 28 Plan & Sections</p> <table border="1" style="width: 100%; border-collapse: collapse;"> <tr> <td style="width: 50%;">FIGURE:26</td> <td style="width: 50%;">Scale: 1:125</td> </tr> <tr> <td colspan="2">DRAWING REF.:</td> </tr> <tr> <td colspan="2">DRAWN BY: TWS</td> </tr> <tr> <td colspan="2">REVISIONS:</td> </tr> </table>	FIGURE:26	Scale: 1:125	DRAWING REF.:		DRAWN BY: TWS		REVISIONS:	
FIGURE:26	Scale: 1:125								
DRAWING REF.:									
DRAWN BY: TWS									
REVISIONS:									


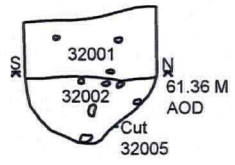




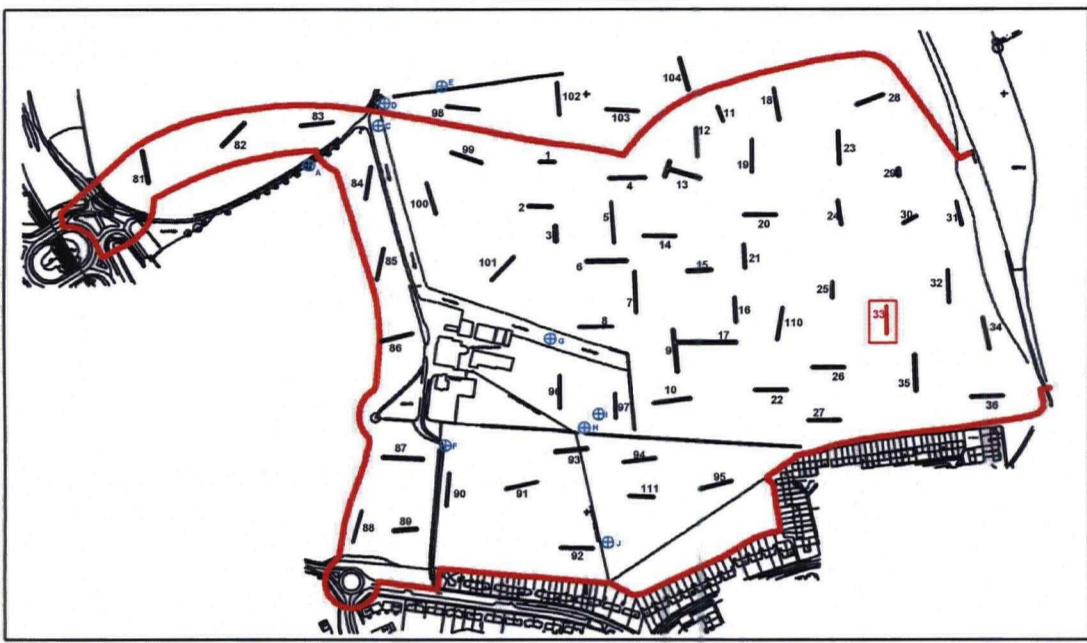
MAP Archaeological Consultancy Ltd.		TITLE: Trench 30 Plan & Sections	
SITE: High Eastfield, Scarborough		FIGURE: 27	Scale: 1:125
CLIENT: Scarborough Borough Council		DRAWING REF.:	
		DRAWN BY: TWS	
		REVISIONS:	




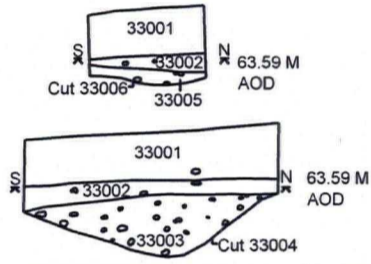
Trench 32 Section (Scale 1:50)



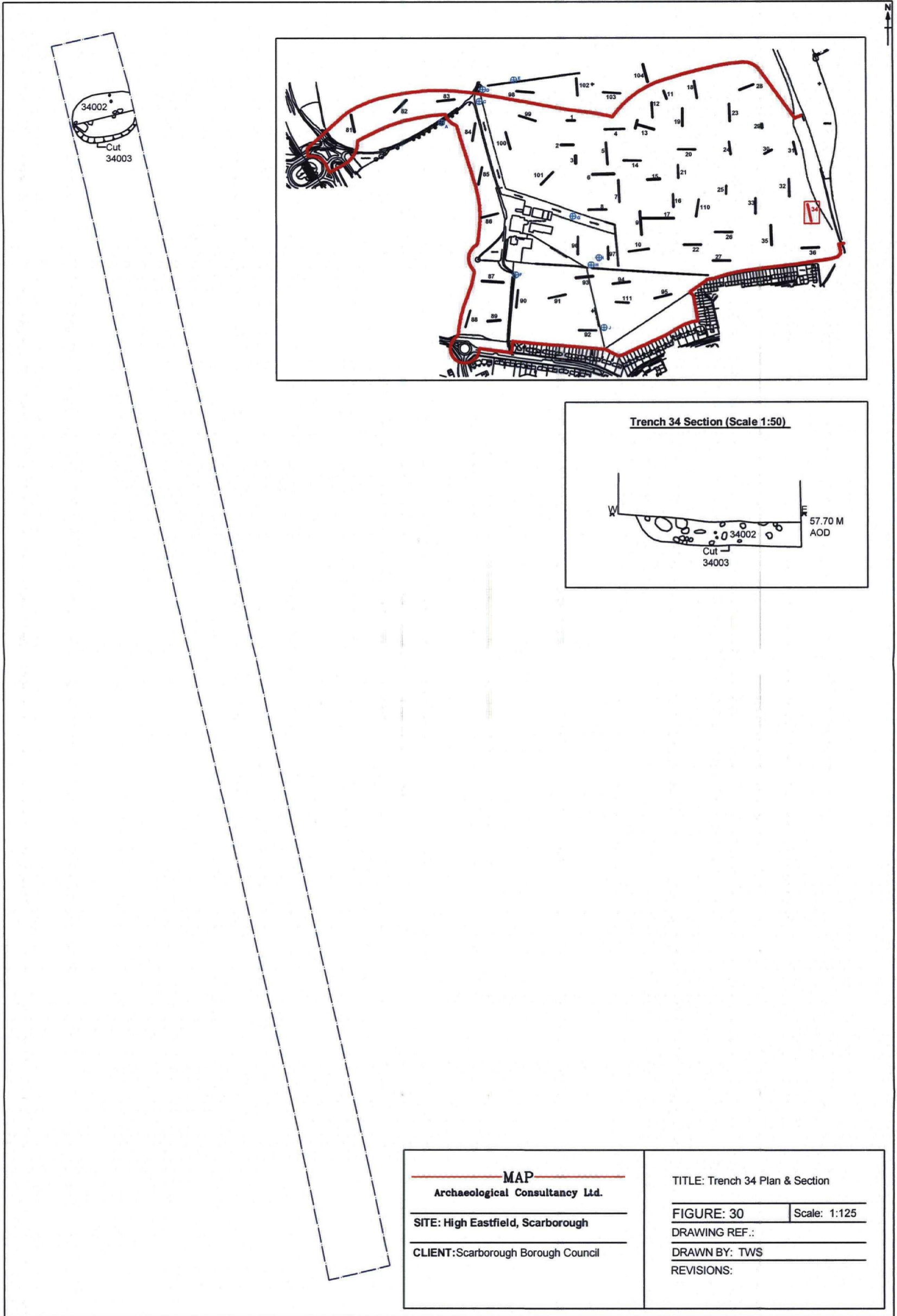
<p>MAP Archaeological Consultancy Ltd.</p> <p>SITE: High Eastfield, Scarborough</p> <p>CLIENT: Scarborough Borough Council</p>	TITLE: Trench 32 Plan & Section	
	FIGURE: 28	Scale: 1:125
	DRAWING REF.:	
	DRAWN BY: TWS	
REVISIONS:		



Trench 33 Sections (Scale 1:50)



<p>MAP Archaeological Consultancy Ltd.</p> <p>SITE: High Eastfield, Scarborough</p> <p>CLIENT: Scarborough Borough Council</p>	TITLE: Trench 33 Plan & Section	
	FIGURE: 29	Scale: 1:125
	DRAWING REF.:	
	DRAWN BY: TWS	
		REVISIONS:



MAP
 Archaeological Consultancy Ltd.
 SITE: High Eastfield, Scarborough
 CLIENT: Scarborough Borough Council

TITLE: Trench 34 Plan & Section
 FIGURE: 30 Scale: 1:125
 DRAWING REF.:
 DRAWN BY: TWS
 REVISIONS: