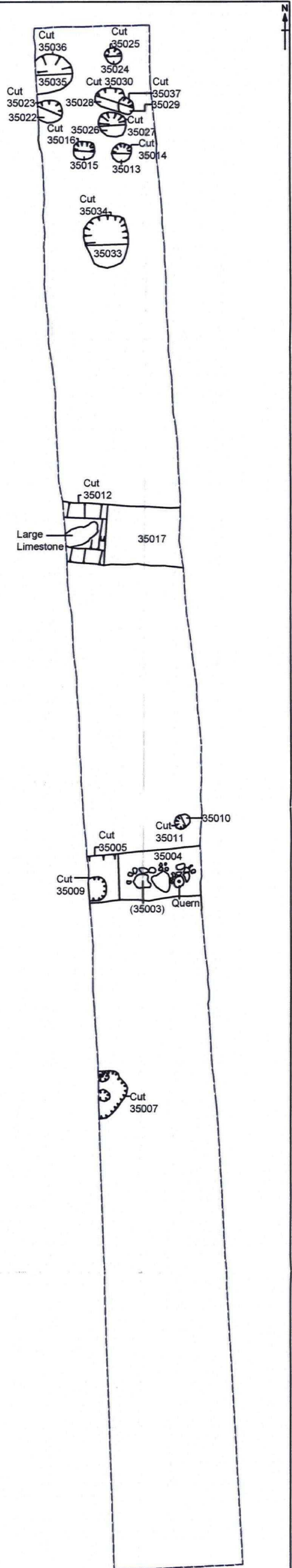
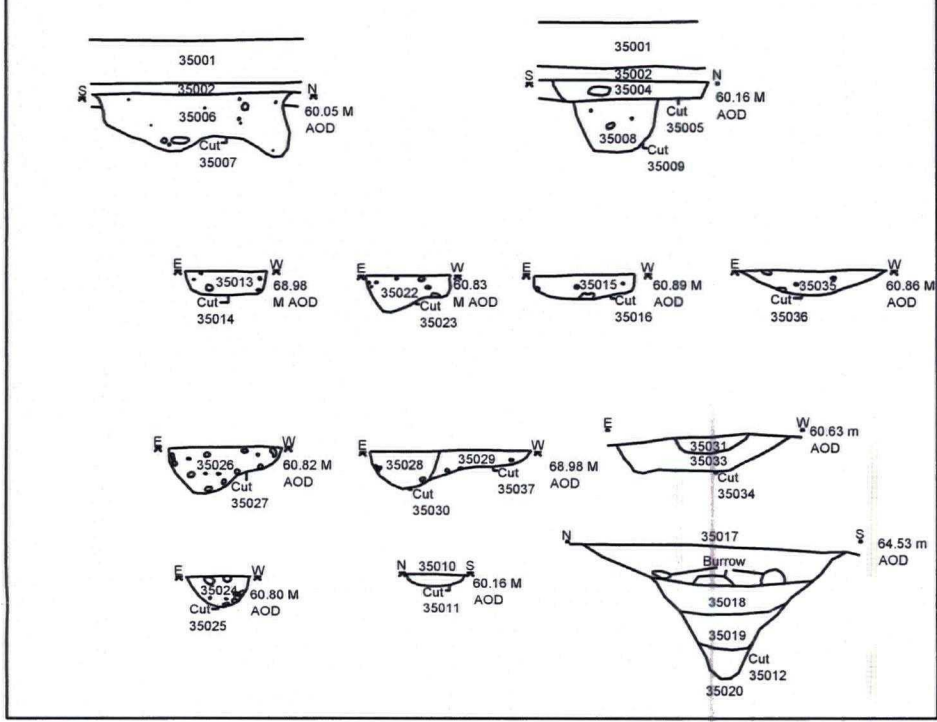
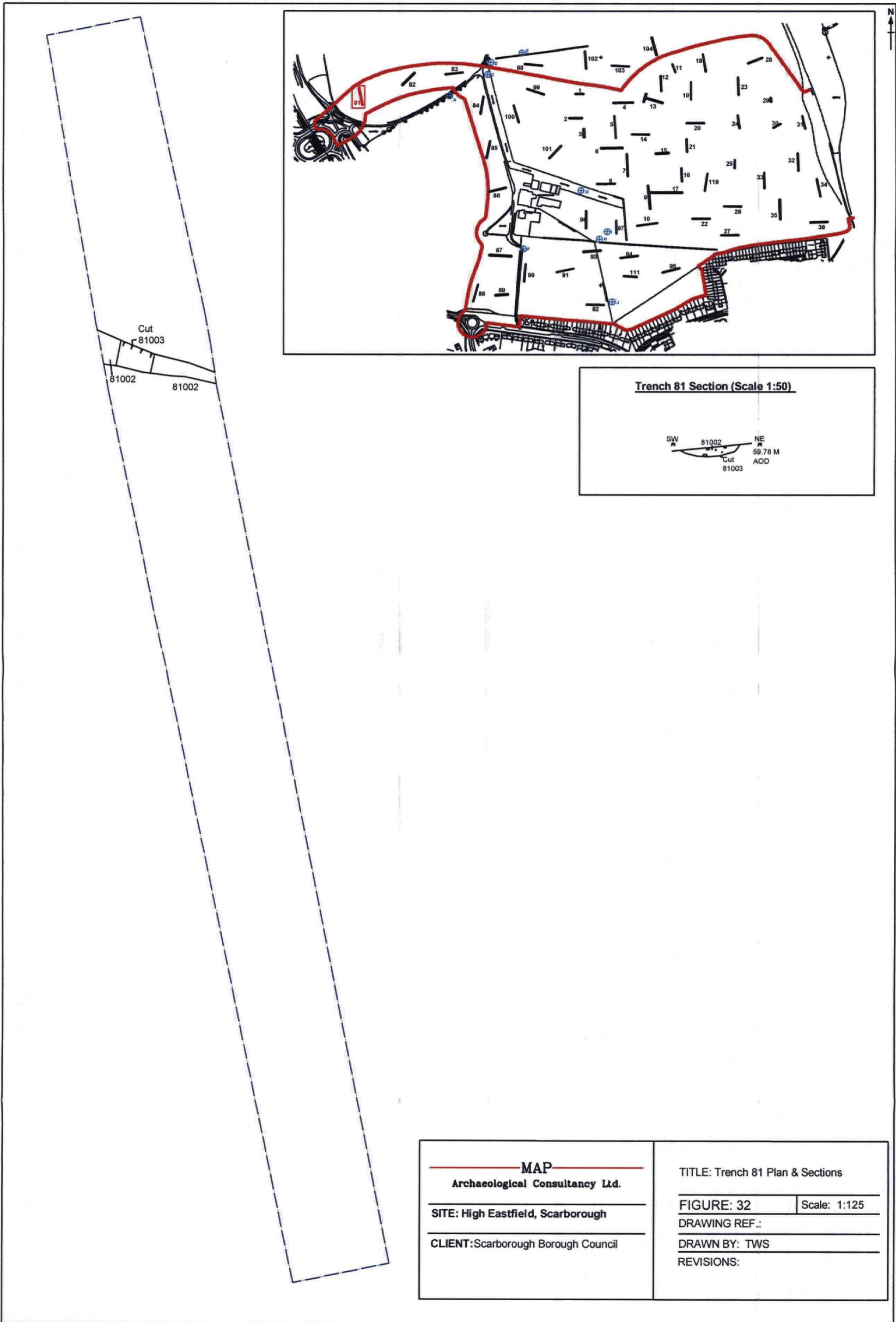


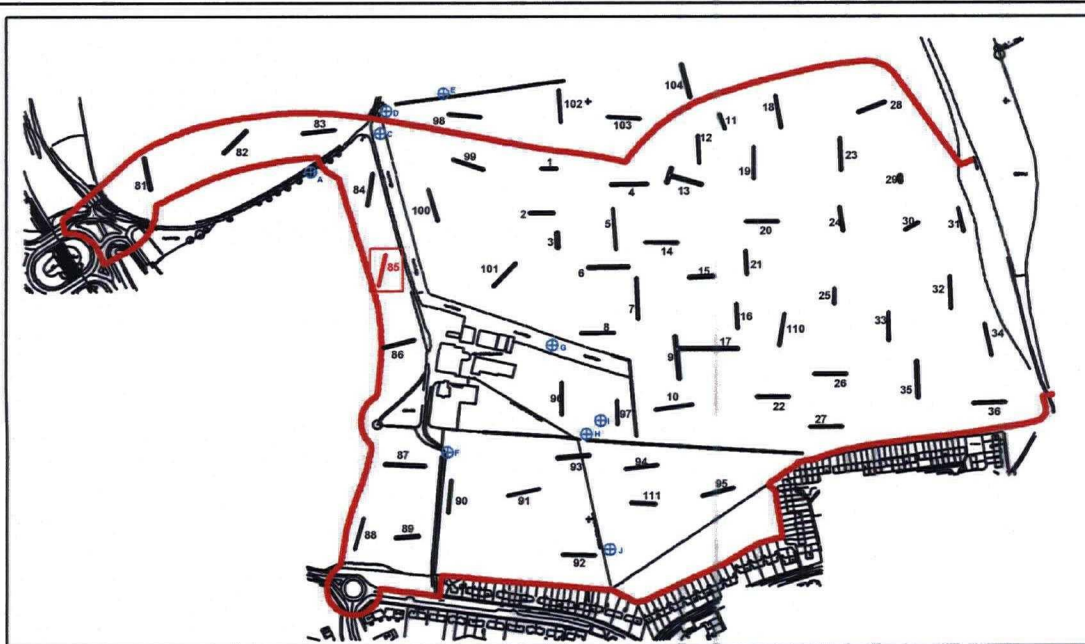
Trench 35 Sections (Scale 1:50)



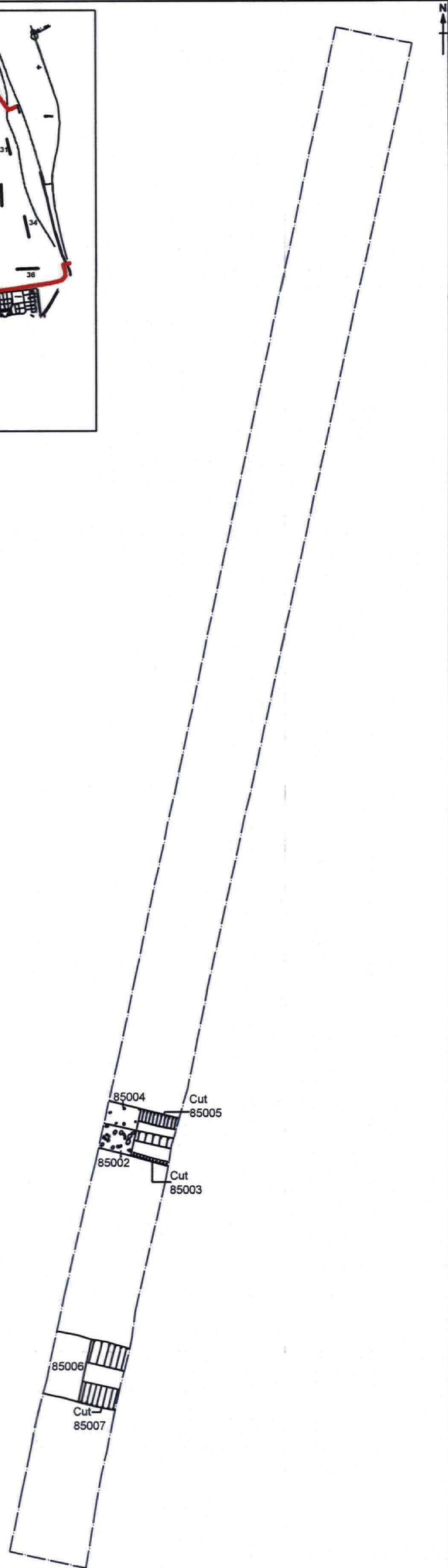
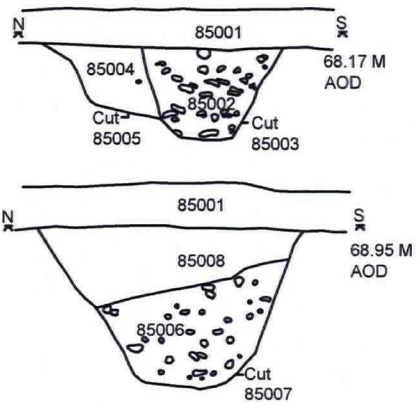
<p>MAP Archaeological Consultancy Ltd.</p> <p>SITE: High Eastfield, Scarborough</p> <p>CLIENT: Scarborough Borough Council</p>	TITLE: Trench 35 Plan & Sections	
	FIGURE: 31	Scale: 1:125
	DRAWING REF.:	
	DRAWN BY: TWS	
REVISIONS:		




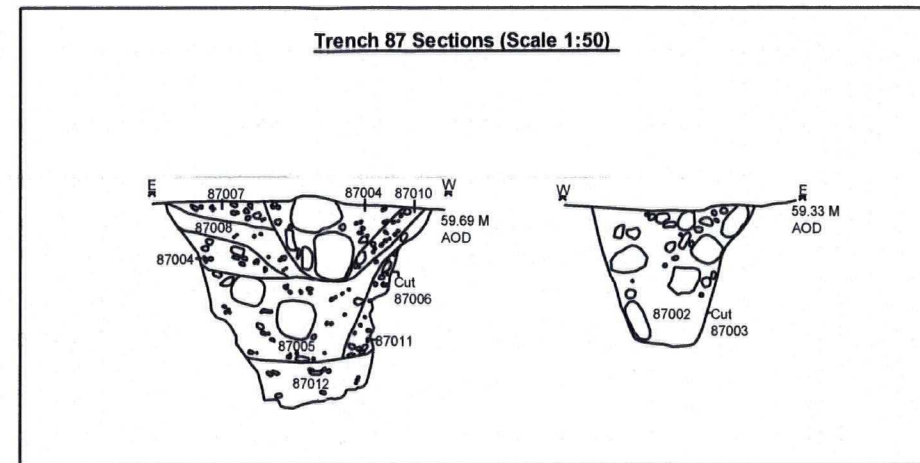
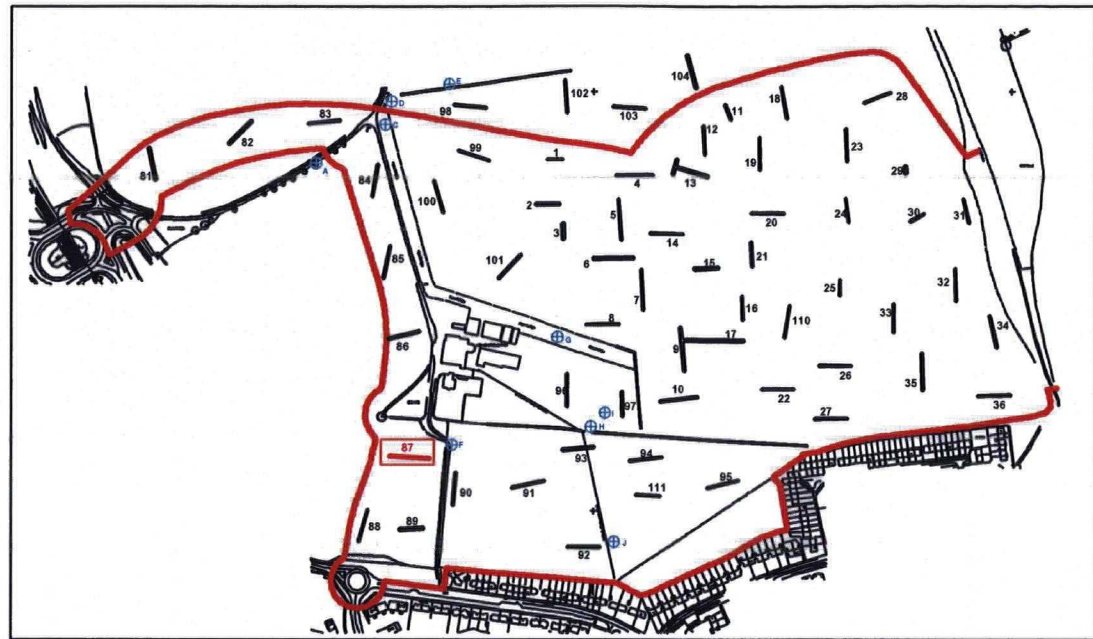
MAP		TITLE: Trench 81 Plan & Sections	
Archaeological Consultancy Ltd.		FIGURE: 32	Scale: 1:125
SITE: High Eastfield, Scarborough		DRAWING REF.:	
CLIENT: Scarborough Borough Council		DRAWN BY: TWS	
		REVISIONS:	




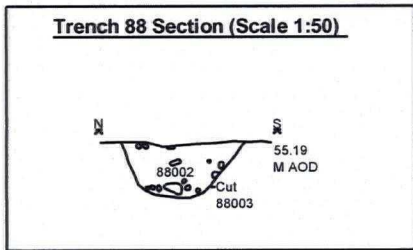
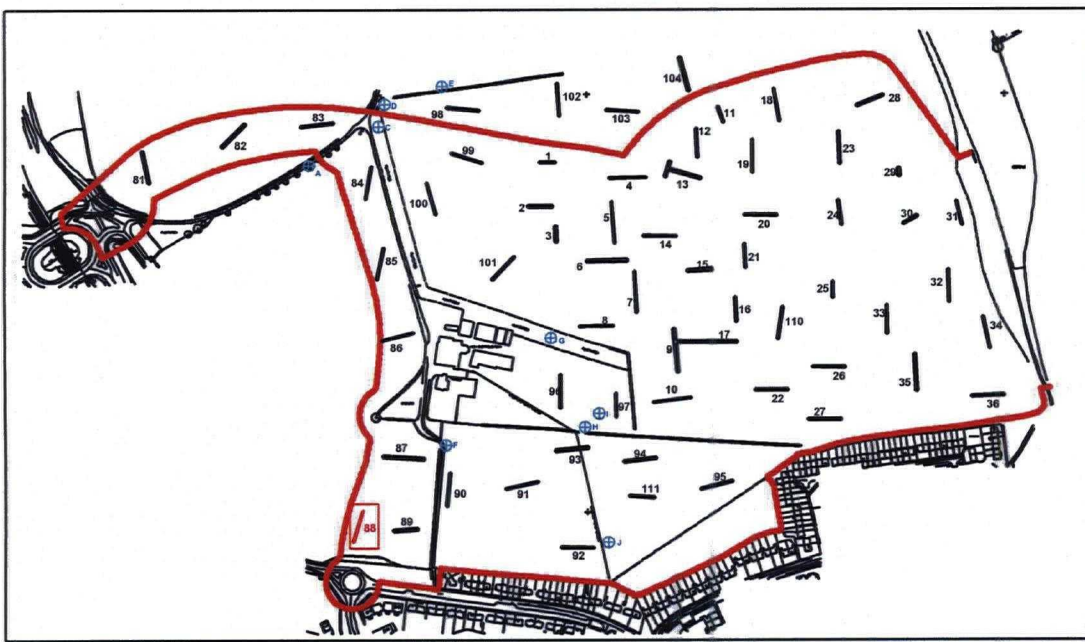
Trench 85 Sections (Scale 1:50)



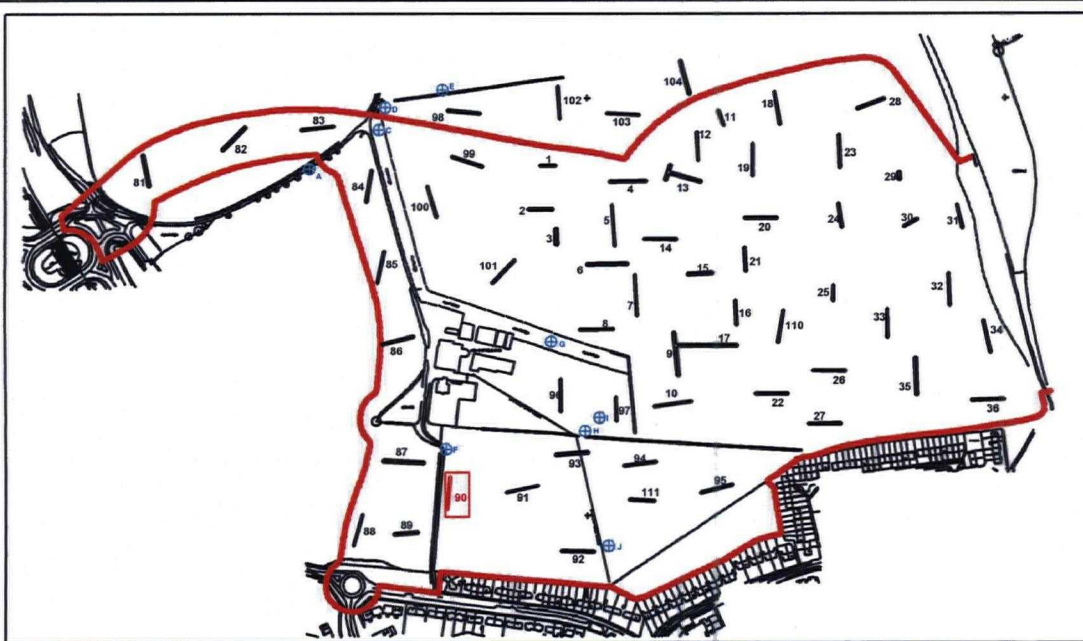
<p>MAP Archaeological Consultancy Ltd.</p> <p>SITE: High Eastfield, Scarborough</p> <p>CLIENT: Scarborough Borough Council</p>	TITLE: Trench 85 Plan & Sections	
	FIGURE: 33	Scale: 1:125
	DRAWING REF.:	
	DRAWN BY: TWS	
REVISIONS:		




<p>MAP Archaeological Consultancy Ltd.</p>	<p>TITLE: Trench 87 Plan & Sections</p>
<p>SITE: High Eastfield, Scarborough</p>	<p>FIGURE: 34 Scale: 1:125</p>
<p>CLIENT: Scarborough Borough Council</p>	<p>DRAWING REF.:</p>
	<p>DRAWN BY: TWS</p>
	<p>REVISIONS:</p>




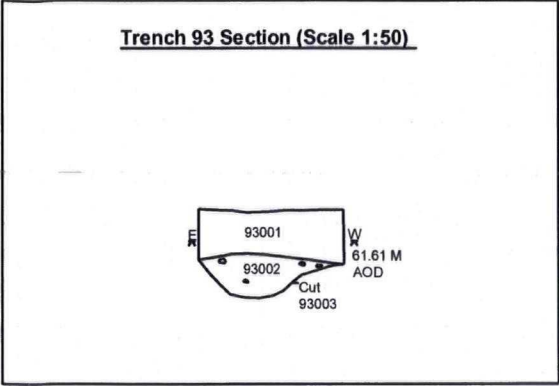
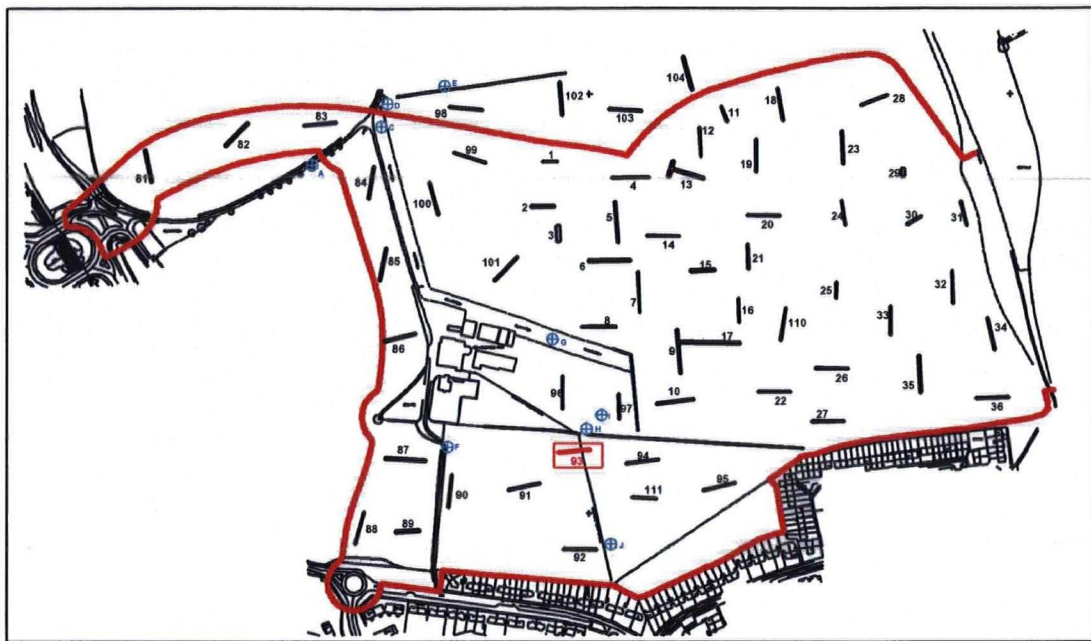
MAP Archaeological Consultancy Ltd.		TITLE: Trench 88 Plan & Section	
SITE: High Eastfield, Scarborough		FIGURE: 35	Scale: 1:125
CLIENT: Scarborough Borough Council		DRAWING REF.:	
		DRAWN BY: TWS	
		REVISIONS:	



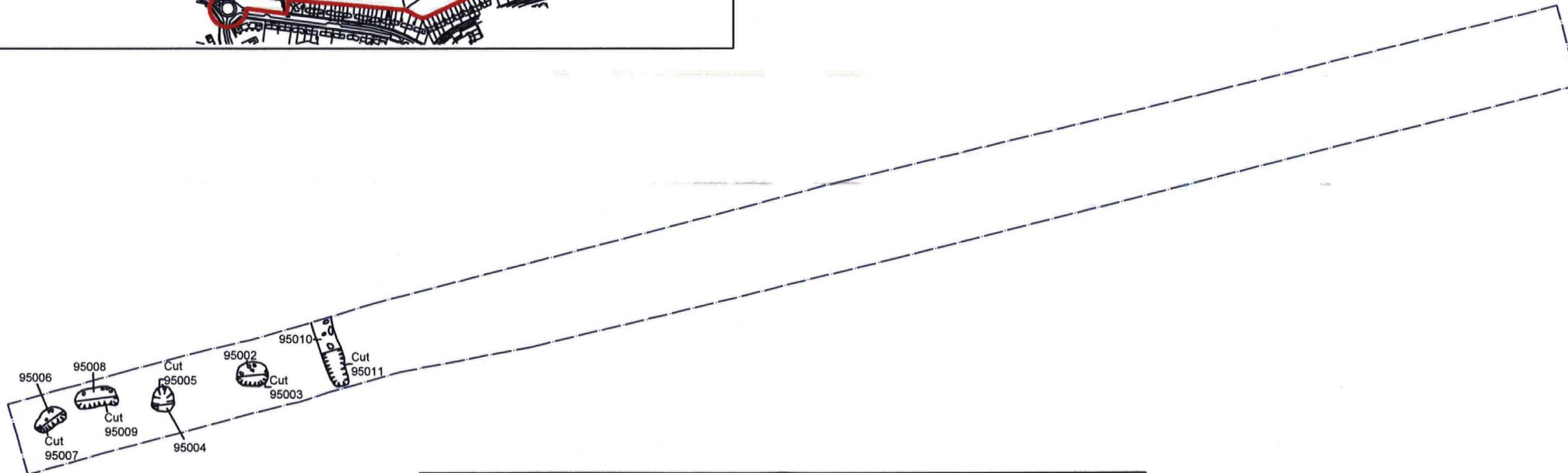
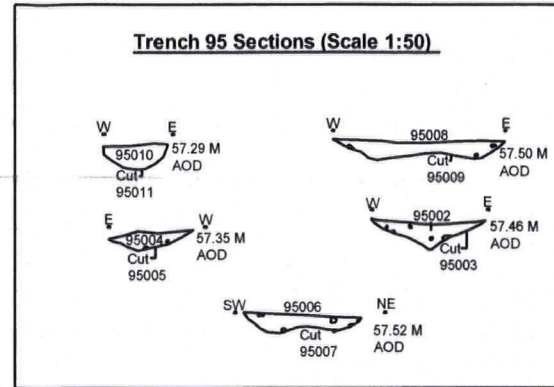
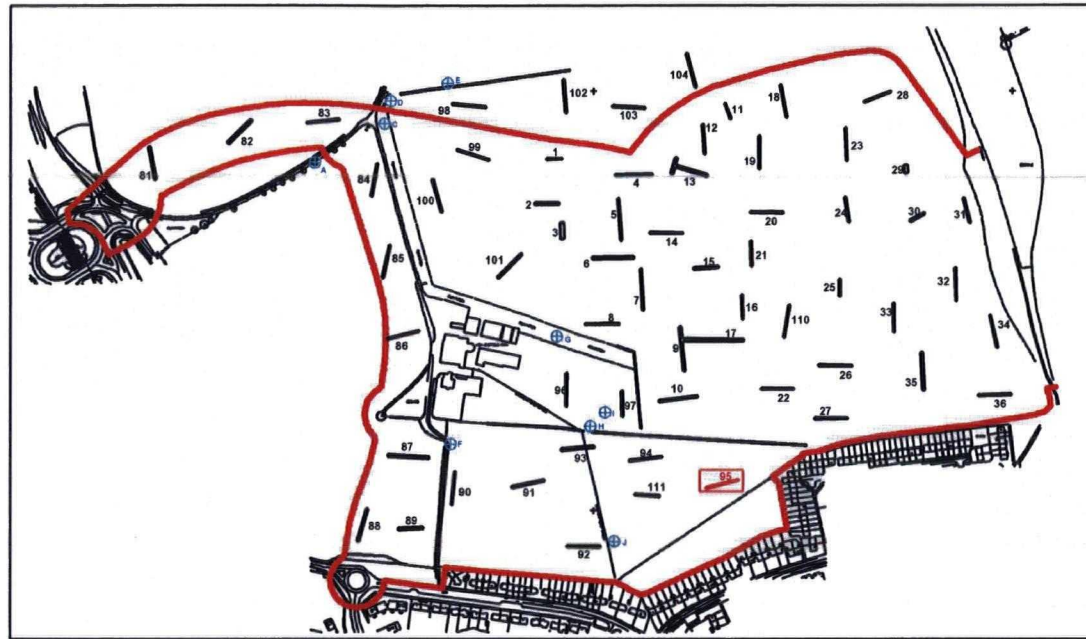
Trench 90 Section (Scale 1:50)




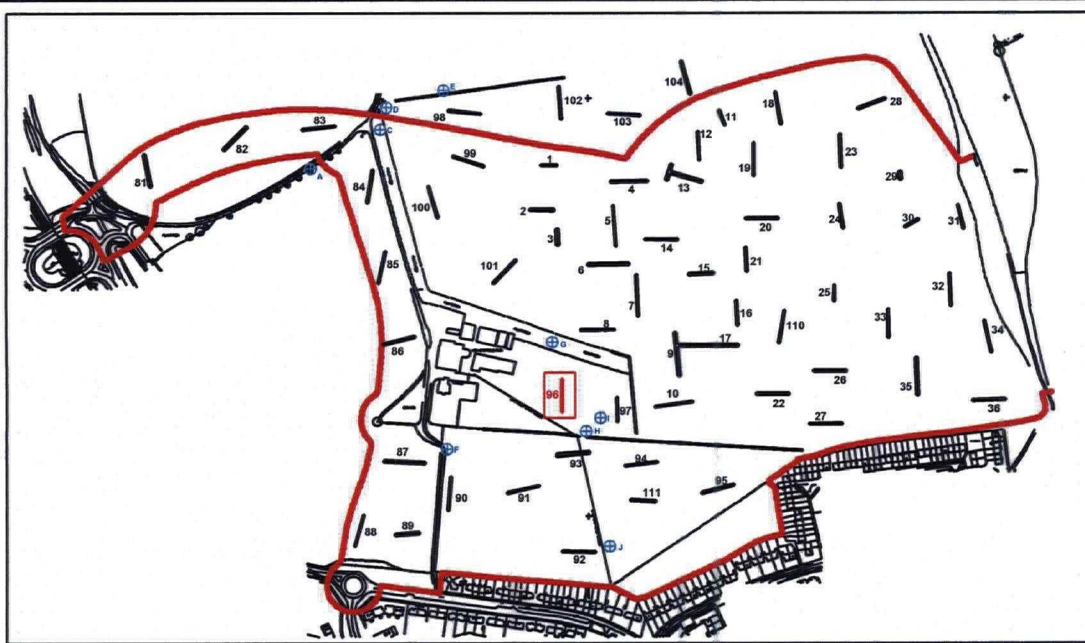
<p>MAP Archaeological Consultancy Ltd.</p> <p>SITE: High Eastfield, Scarborough</p> <p>CLIENT: Scarborough Borough Council</p>	<p>TITLE: Trench 90 Plan & Section</p> <p>FIGURE: 36 Scale: 1:125</p> <p>DRAWING REF.:</p> <p>DRAWN BY: TWS</p> <p>REVISIONS:</p>
---	--



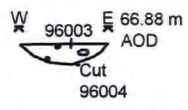
MAP	
Archaeological Consultancy Ltd.	
SITE: High Eastfield, Scarborough	
CLIENT: Scarborough Borough Council	
TITLE: Trench 93 Plan & Section	
FIGURE: 37	Scale: 1:125
DRAWING REF.:	
DRAWN BY: TWS	
REVISIONS:	



MAP	
Archaeological Consultancy Ltd.	
SITE: High Eastfield, Scarborough	
CLIENT: Scarborough Borough Council	
TITLE: Trench 95 Plan & Sections	
FIGURE: 38	Scale: 1:125
DRAWING REF.:	
DRAWN BY: TWS	
REVISIONS:	



Trench 25 Sections (Scale 1:50)



MAP
Archaeological Consultancy Ltd.

SITE: High Eastfield, Scarborough

CLIENT: Scarborough Borough Council


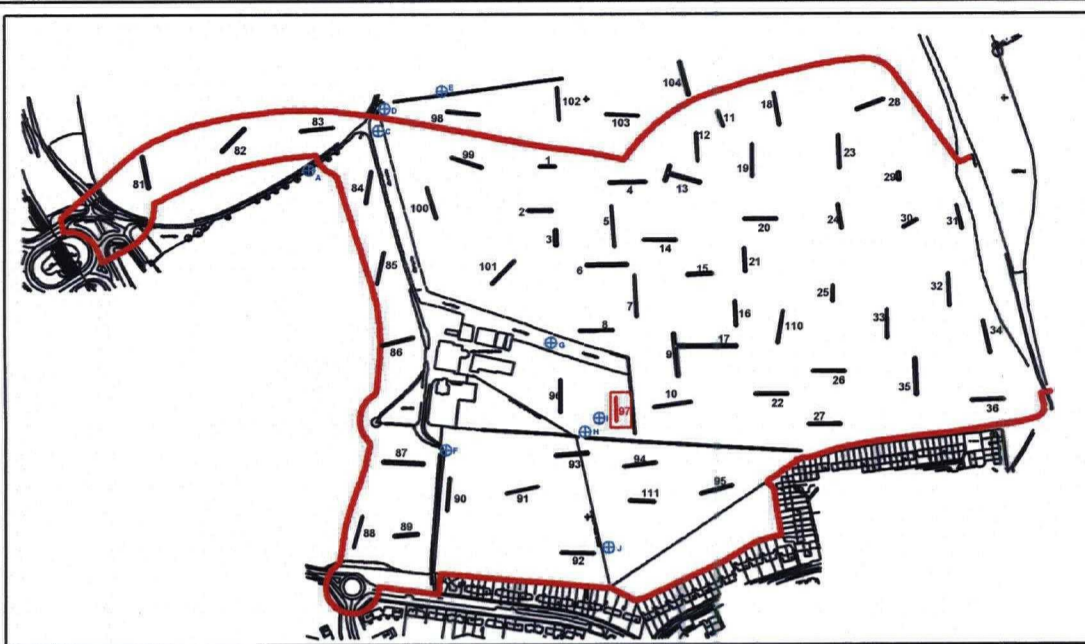
TITLE: Trench 96 Plan & Section

FIGURE: 39 | Scale: 1:125

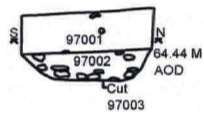
DRAWING REF.:

DRAWN BY: TWS

REVISIONS:



Trench 25 Sections (Scale 1:50)



MAP
Archaeological Consultancy Ltd.

SITE: High Eastfield, Scarborough

CLIENT: Scarborough Borough Council

TITLE: Trench 97 Plan & Section

FIGURE: 40 Scale: 1:125

DRAWING REF.:

DRAWN BY: TWS

REVISIONS: