

With Permission of the Controller
of Her Majesty's Stationary Office
© Crown Copyright
License No. AL50453A

MAP

Archaeological Consultancy Ltd.

SITE: Middle Deepdale, Scarborough

CLIENT: Kebbell Development Ltd &
Scarborough Borough Council

TITLE: Site Location Plan

Figure 1.

Scale: 1:50,000

DRAWING REF.:

DRAWN BY: TWS

REVISIONS:



With Permission of the Controller
 of Her Majesty's Stationary Office
 © Crown Copyright
 License No. AL50453A

MAP

Archaeological Consultancy Ltd.

SITE: Middle Deepdale, Scarborough

CLIENT: Kebbell Development Ltd &
 Scarborough Borough Council

TITLE: Site Location Plan

Figure 2.

Scale: 1:25,000

DRAWING REF:

DRAWN BY: TWS

REVISIONS:



Key

	Site Boundary
	Excavated Trenches
	Excavated Trenches With Recorded Features

MAP

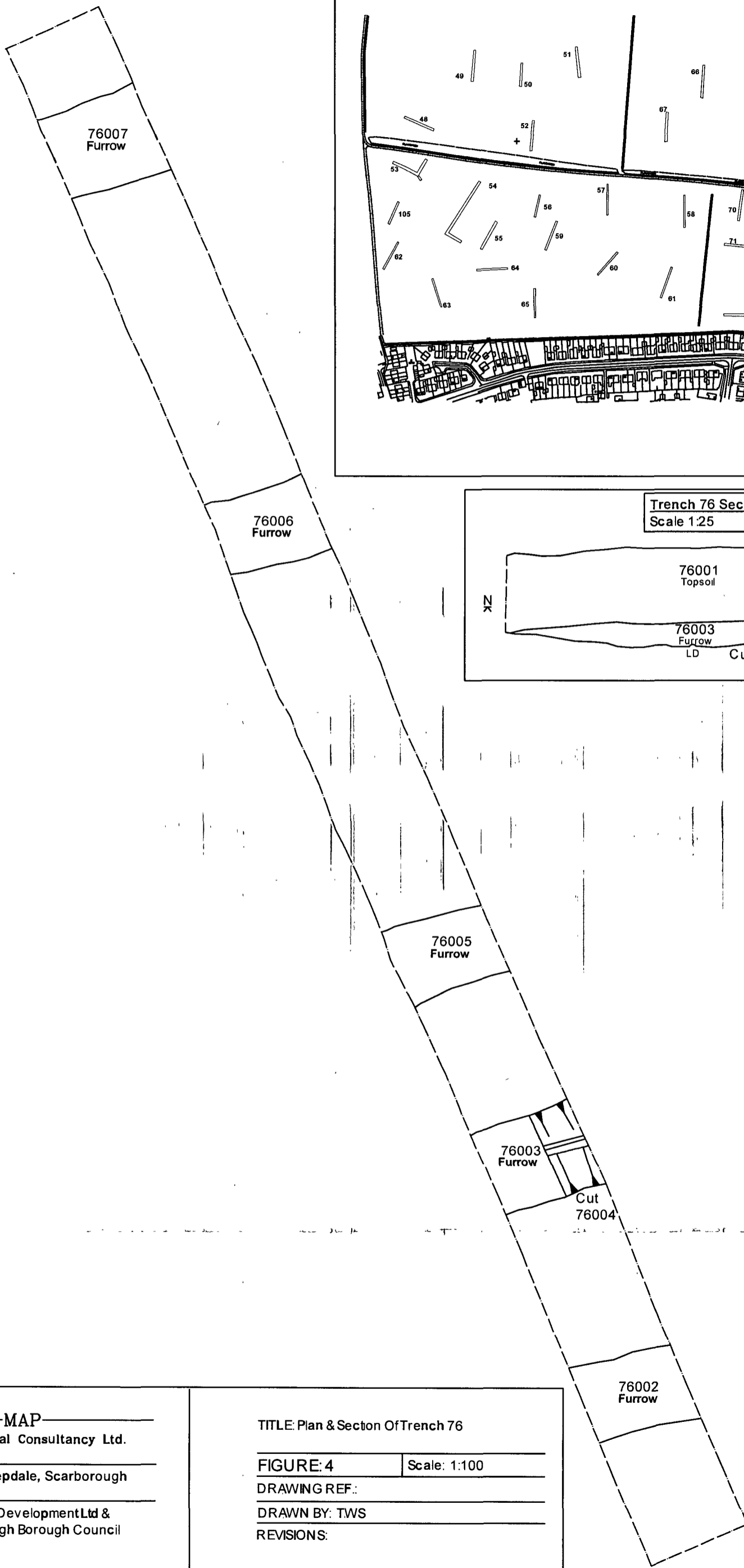
Archaeological Consultancy Ltd.

SITE: Middle Deepdale, Scarborough

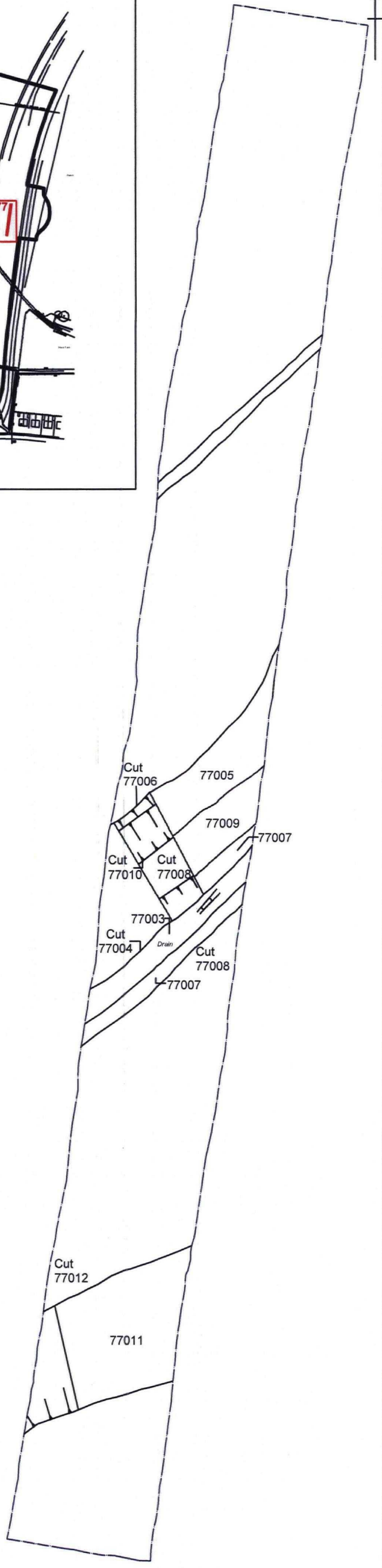
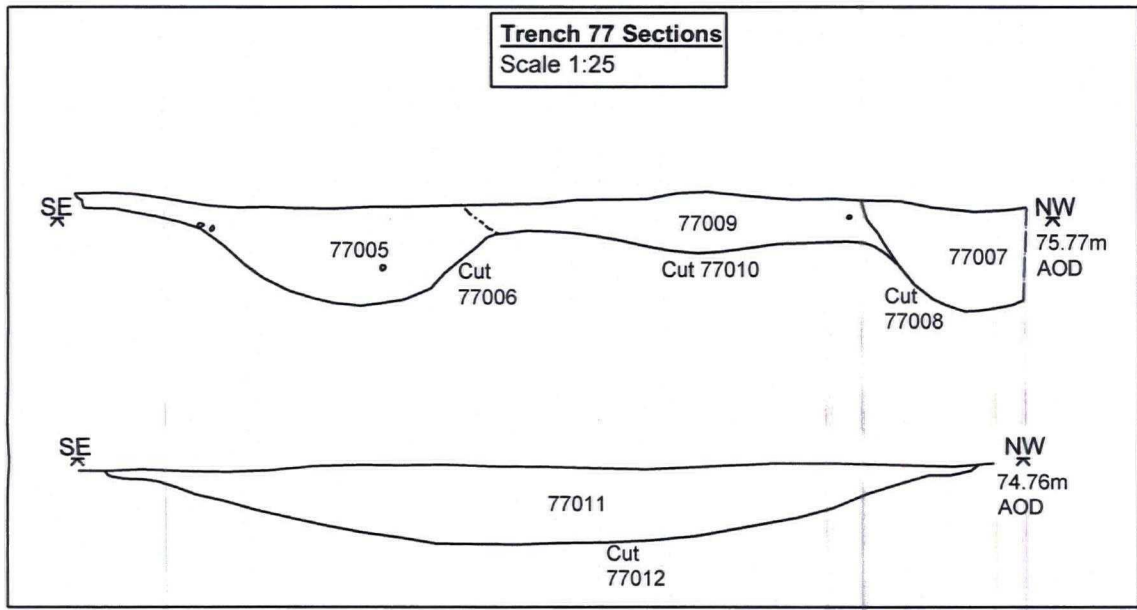
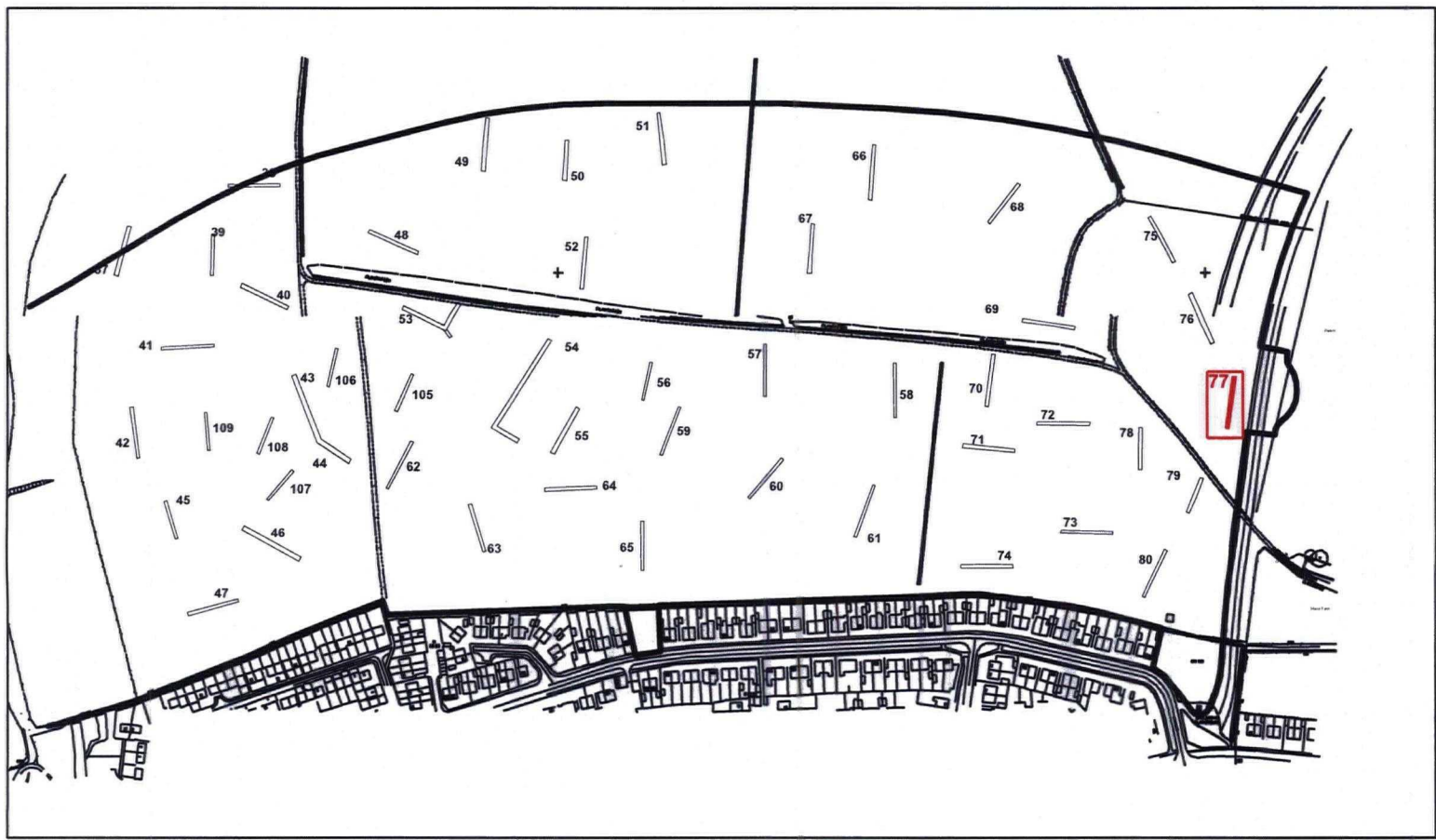
CLIENT: Kebbell Development Ltd & Scarborough Borough Council

TITLE: Trench Location Plan

FIGURE: 3	Scale: 1:3000
DRAWING REF.:	
DRAWN BY: TWS	
REVISIONS:	



MAP Archaeological Consultancy Ltd.	TITLE: Plan & Section Of Trench 76
SITE: Middle Deepdale, Scarborough	FIGURE: 4 Scale: 1:100
CLIENT: Kebbell Development Ltd & Scarborough Borough Council	DRAWING REF.:
	DRAWN BY: TWS
	REVISIONS:



MAP
Archaeological Consultancy Ltd.

SITE: Middle Deepdale, Scarborough

CLIENT: Kebbell Development Ltd &
Scarborough Borough Council

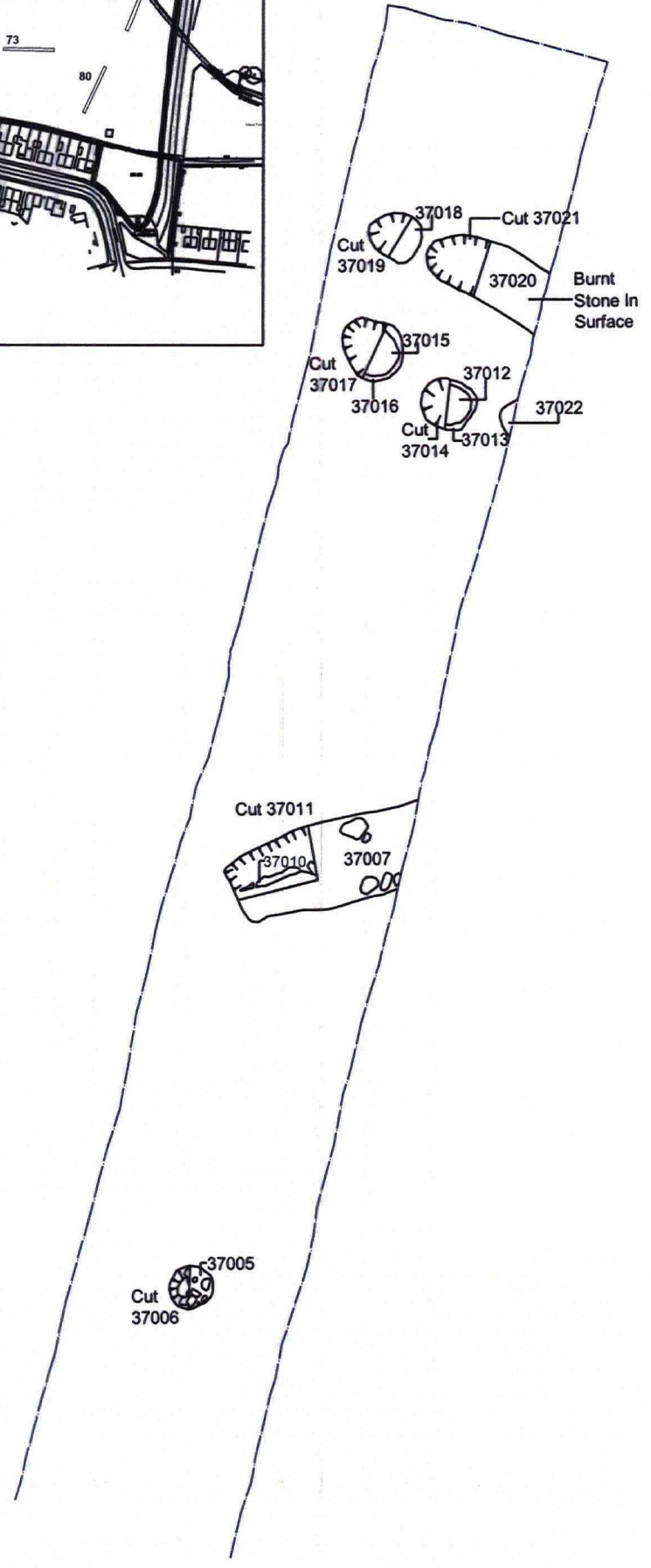
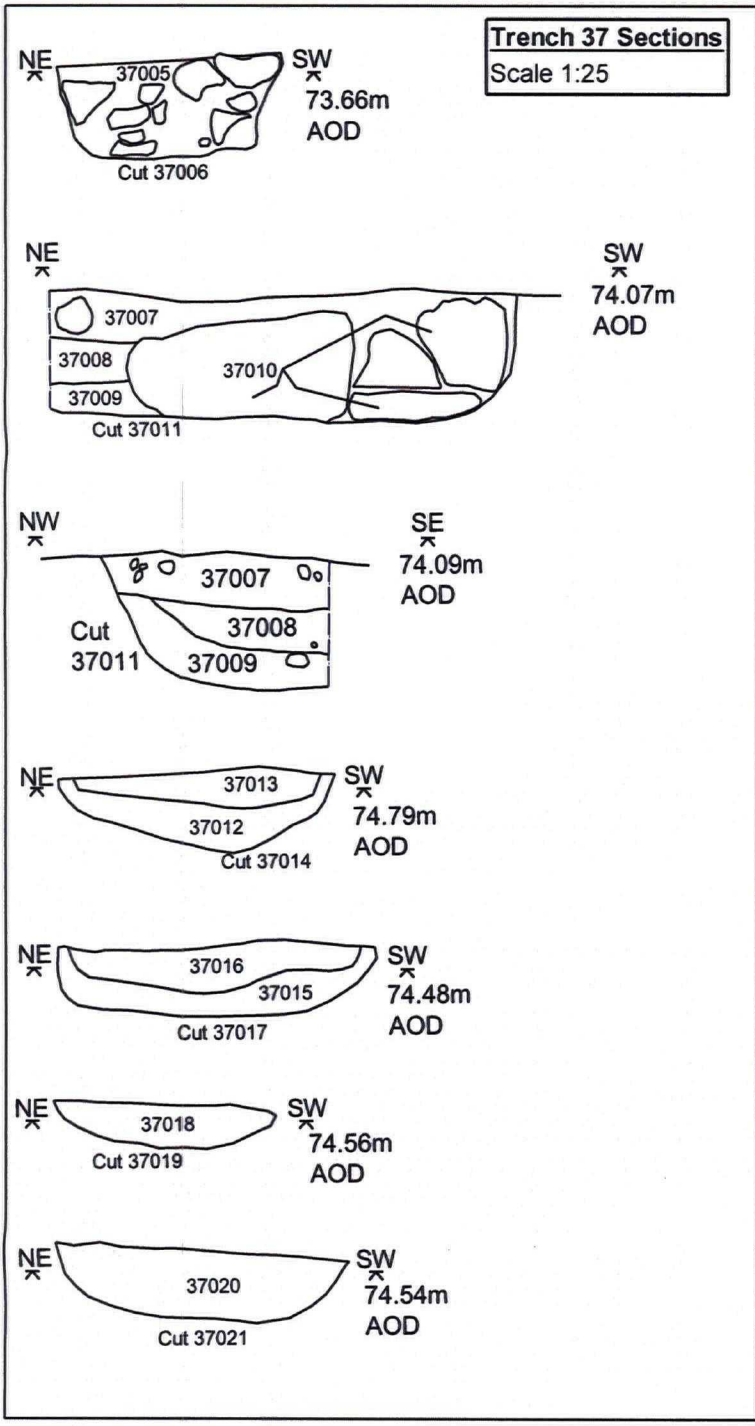
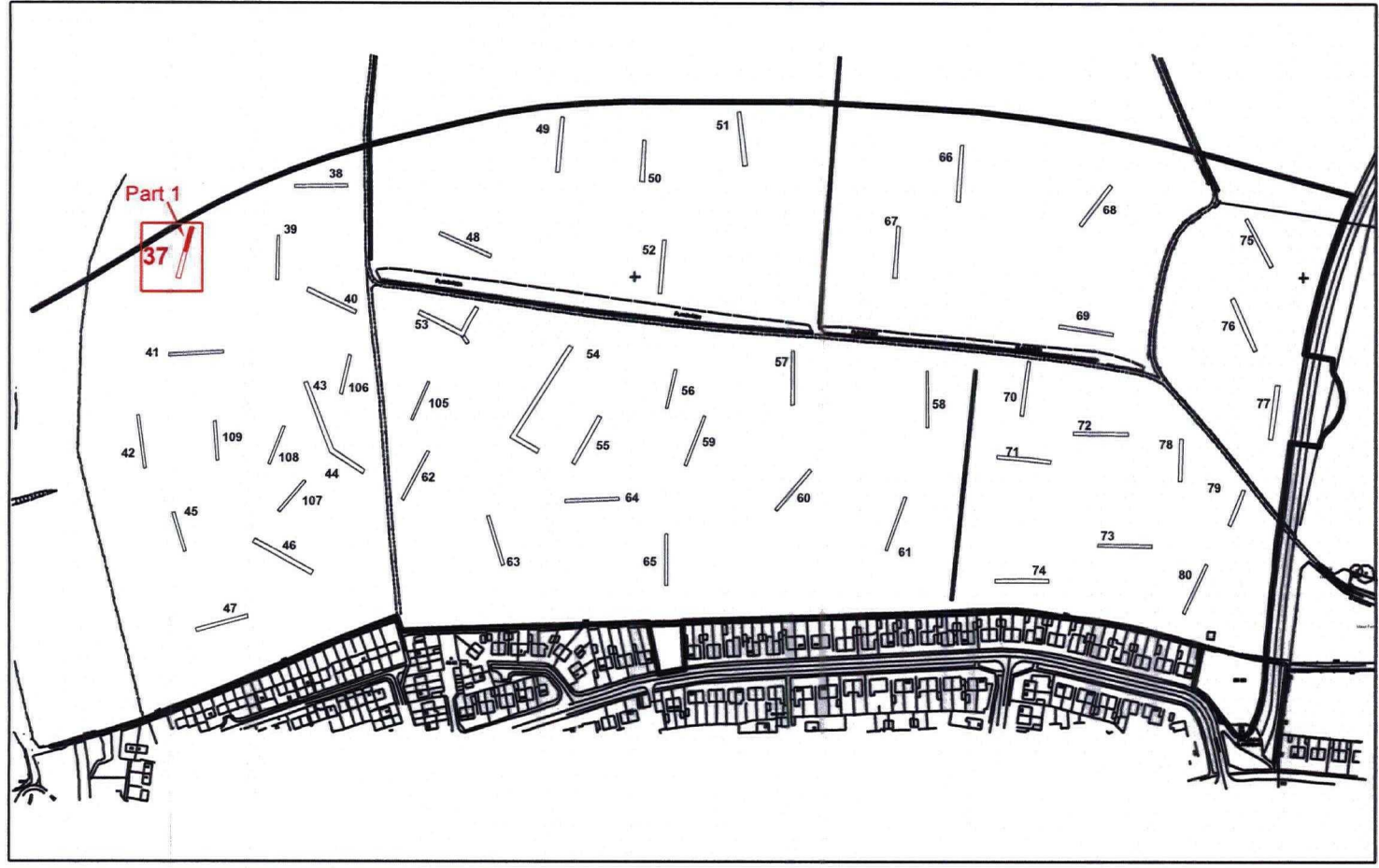
TITLE: Plan & Sections Of Trench 77

FIGURE: 5 Scale: 1:100

DRAWING REF.:

DRAWN BY: TWS

REVISIONS:



MAP
Archaeological Consultancy Ltd.

SITE: Middle Deepdale, Scarborough

CLIENT: Kebbelle Development Ltd & Scarborough Borough Council

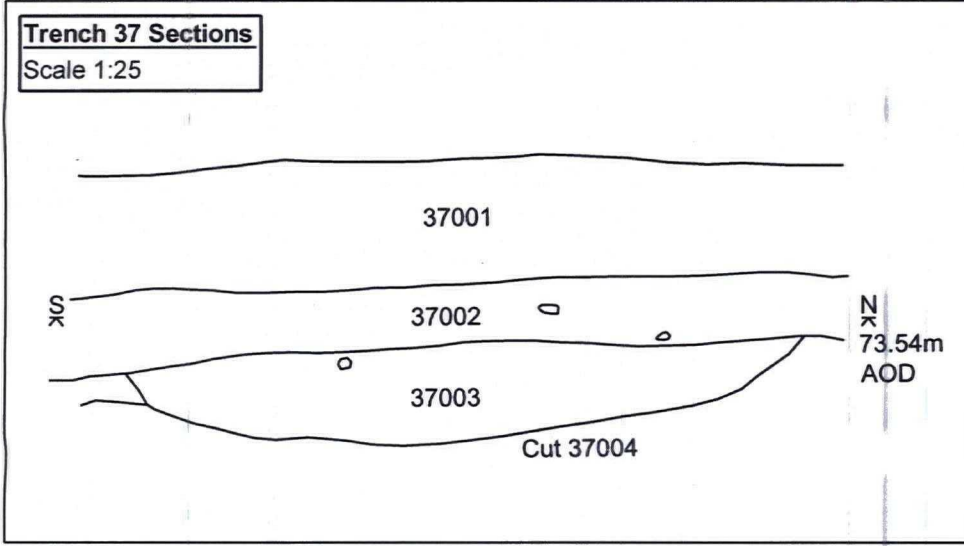

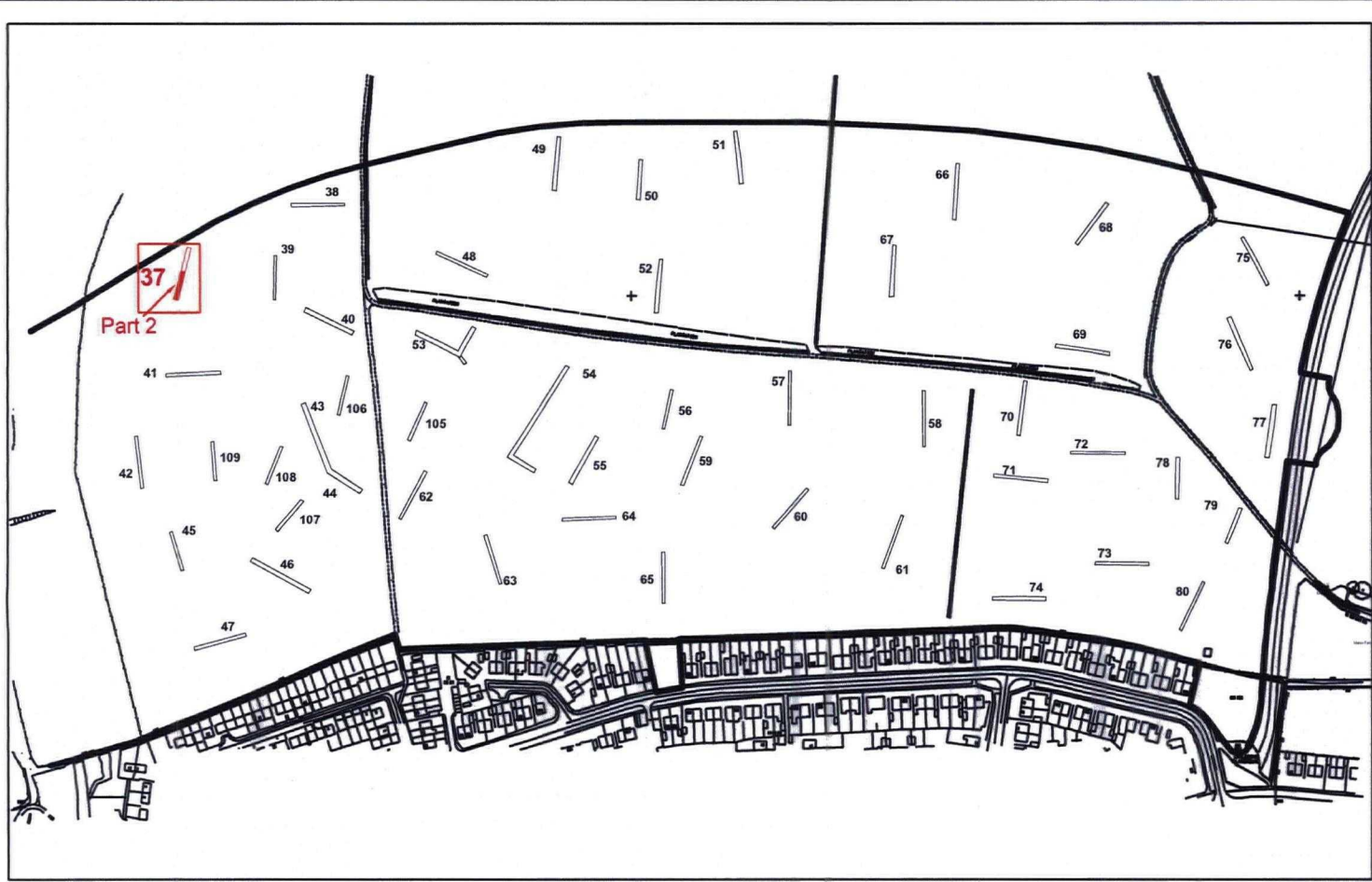

TITLE: Plan Of Trench 37 (Part 1)

FIGURE:6 Scale: 1:100

DRAWING REF.:

DRAWN BY: TWS

REVISIONS:



MAP
Archaeological Consultancy Ltd.

SITE: Middle Deepdale, Scarborough

CLIENT: Kebbell Development Ltd & Scarborough Borough Council

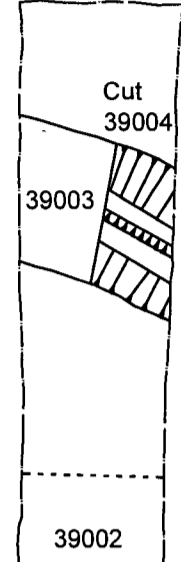
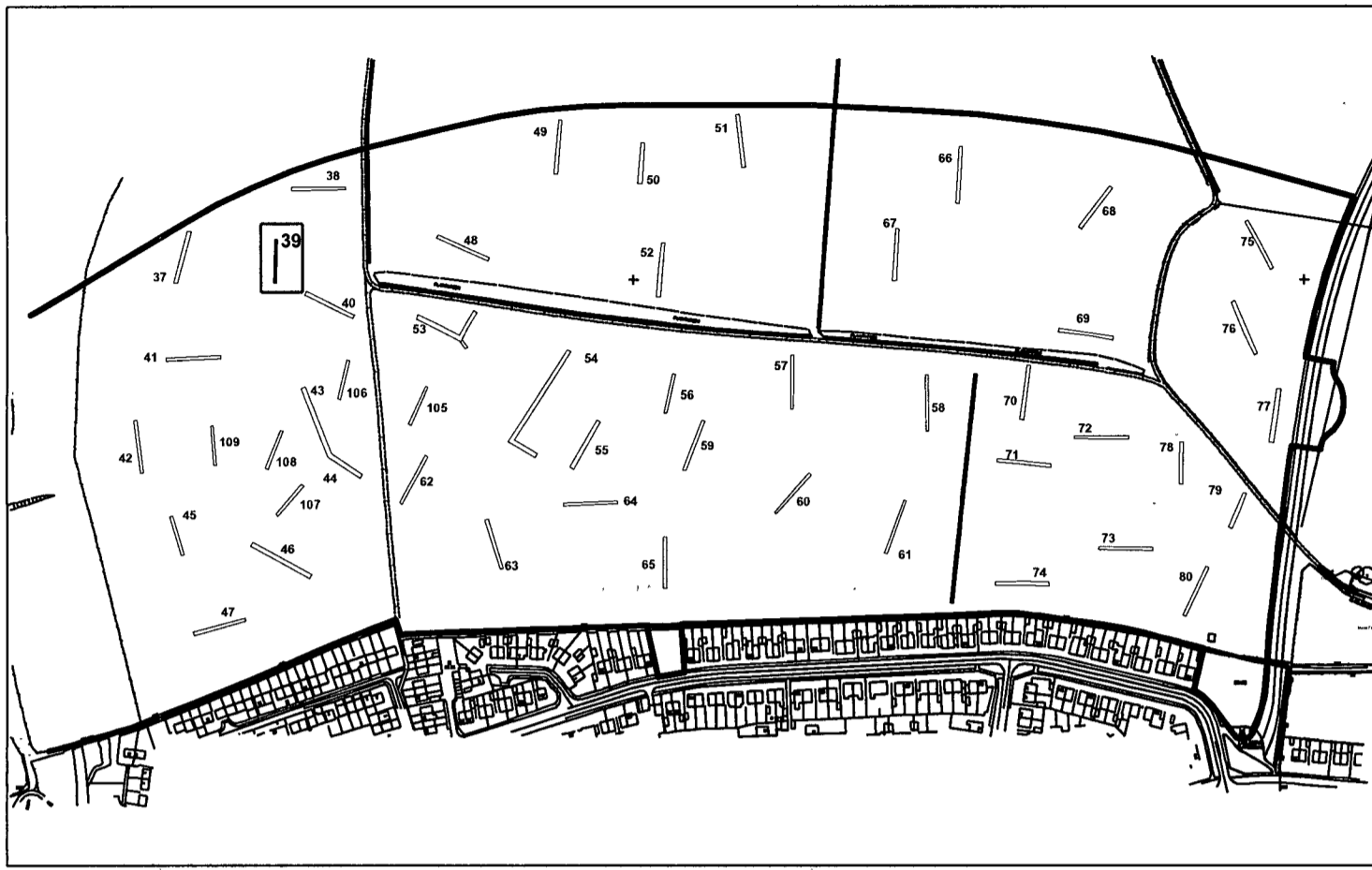
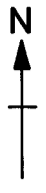
TITLE: Plan Of Trench 37 (Part 2)

FIGURE: 7 **Scale:** 1:100

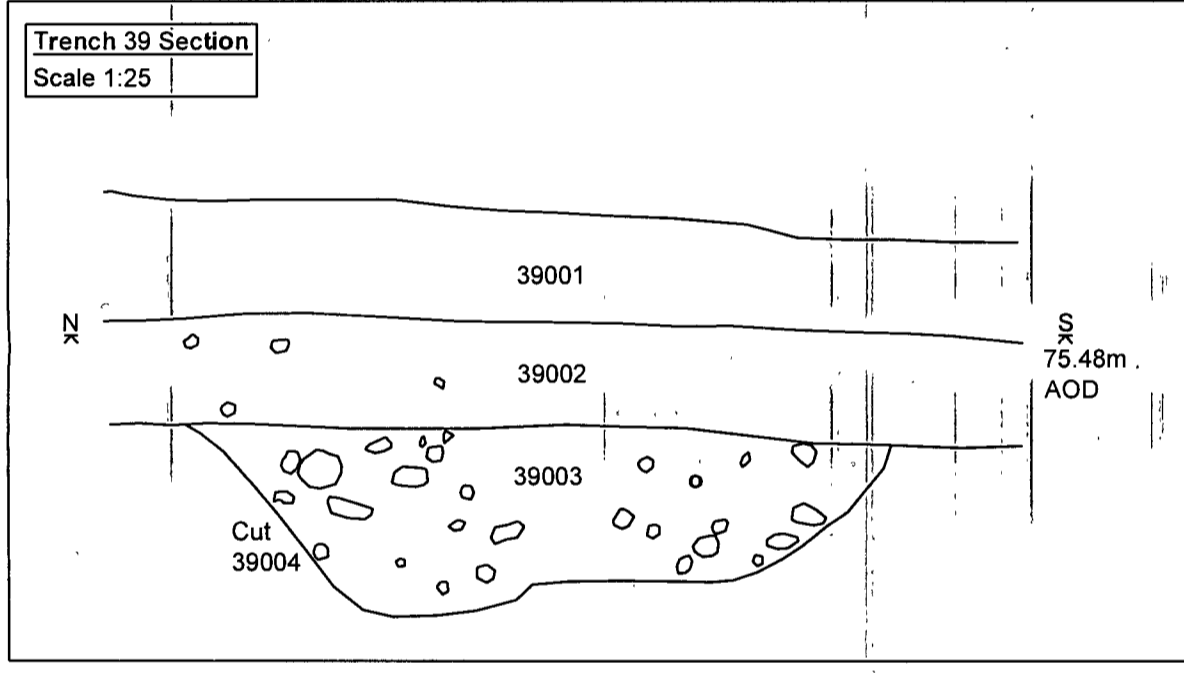
DRAWING REF.:

DRAWN BY: TWS

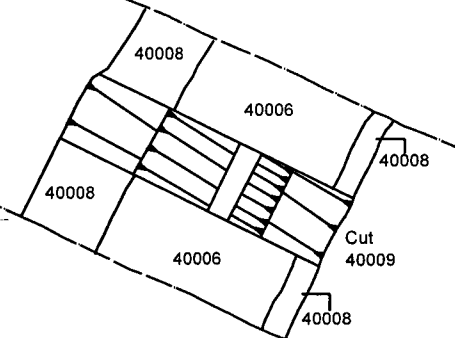
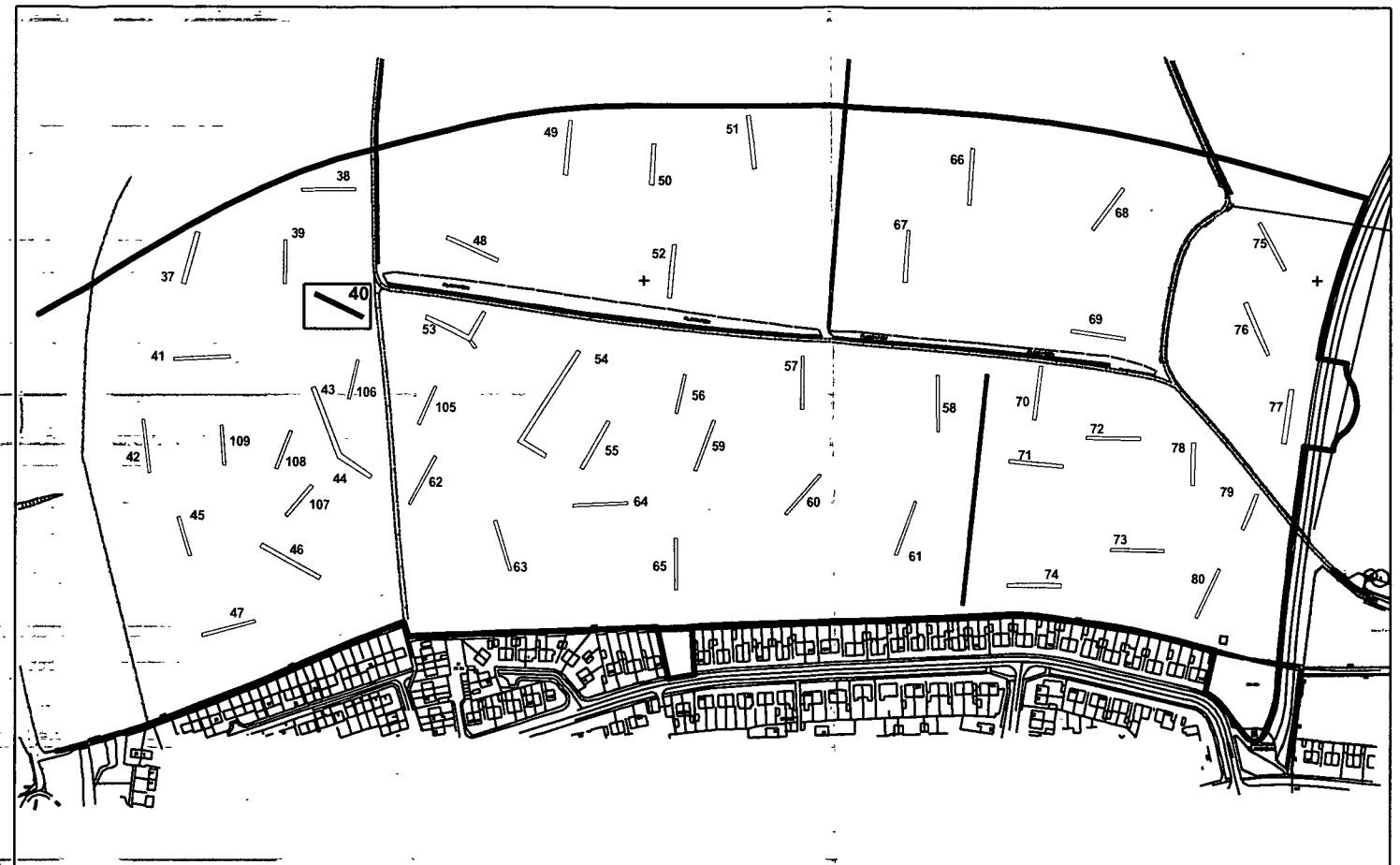
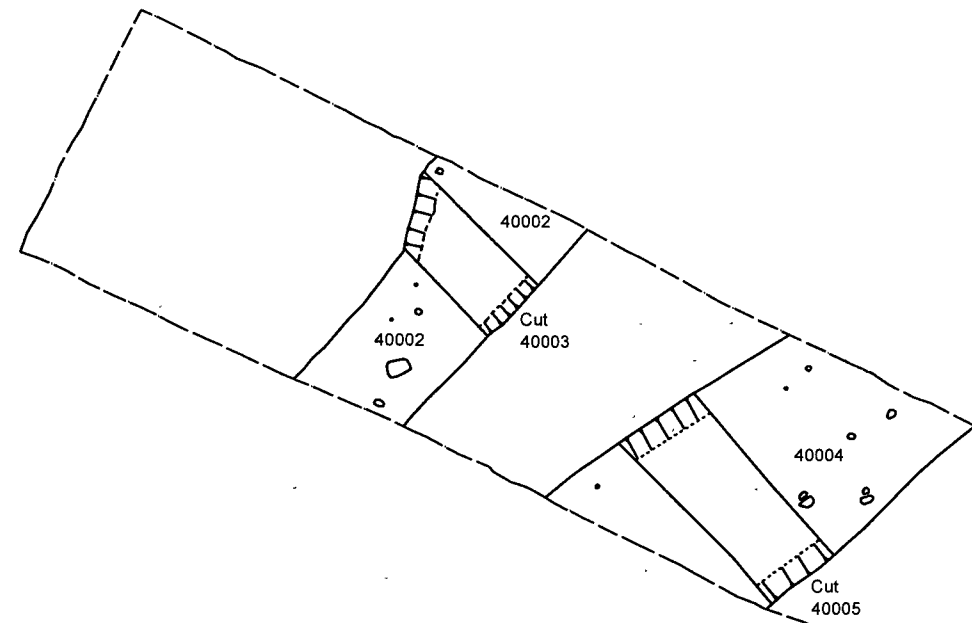
REVISIONS:



Trench 39 Section
Scale 1:25

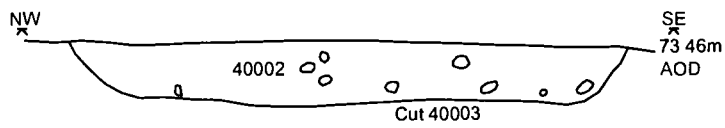
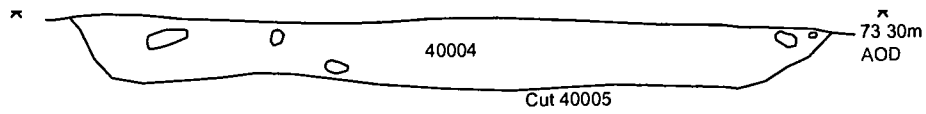
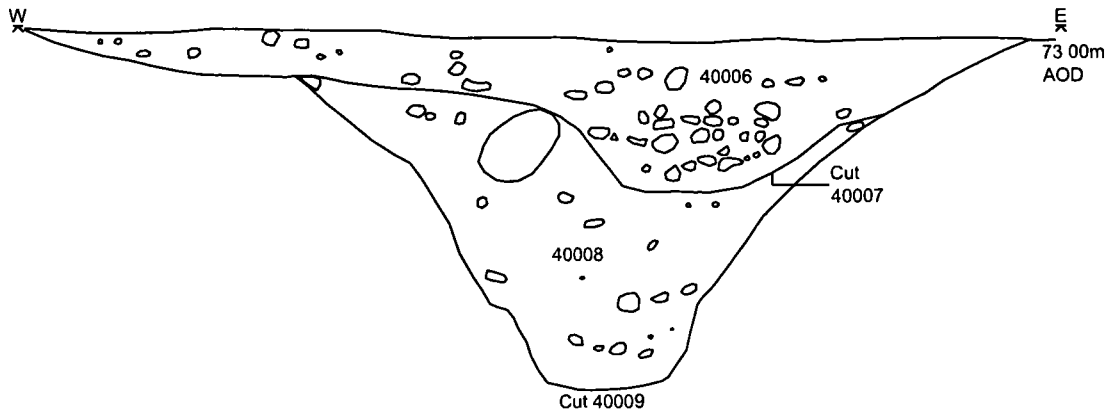


<p>MAP Archaeological Consultancy Ltd.</p>	<p>TITLE: Plan Of Trench 39</p>
<p>SITE: Middle Deepdale, Scarborough</p>	<p>FIGURE:8 Scale: 1:100</p>
<p>CLIENT: Kebbell Development Ltd & Scarborough Borough Council</p>	<p>DRAWING REF.:</p>
	<p>DRAWN BY: TWS</p>
	<p>REVISIONS:</p>



MAP Archaeological Consultancy Ltd.	
SITE: Middle Deepdale, Scarborough	
CLIENT: Kebbell Development Ltd & Scarborough Borough Council	
TITLE: Plan Of Trench 40	
FIGURE: 9	Scale: 1:100
DRAWING REF.:	
DRAWN BY: TWS	
REVISIONS:	





_____ **MAP** _____
 Archaeological Consultancy Ltd

 SITE Middle Deepdale, Scarborough

 CLIENT Kebbelle Development Ltd &
 Scarborough Borough Council

TITLE Sections Of Trench 40

FIGURE 10	Scale 1:25
DRAWING REF	
DRAWN BY TWS	
REVISIONS	