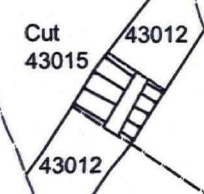
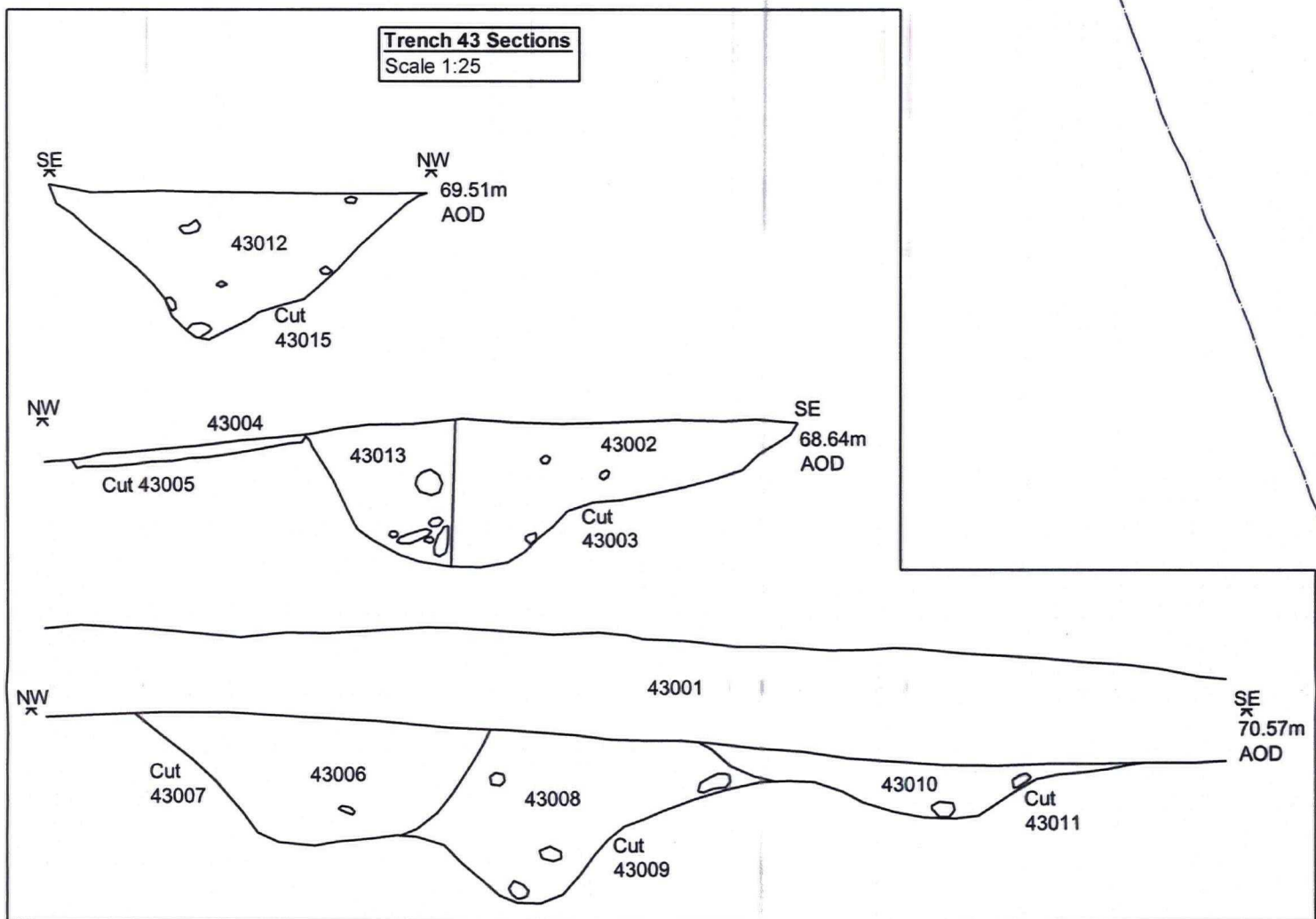
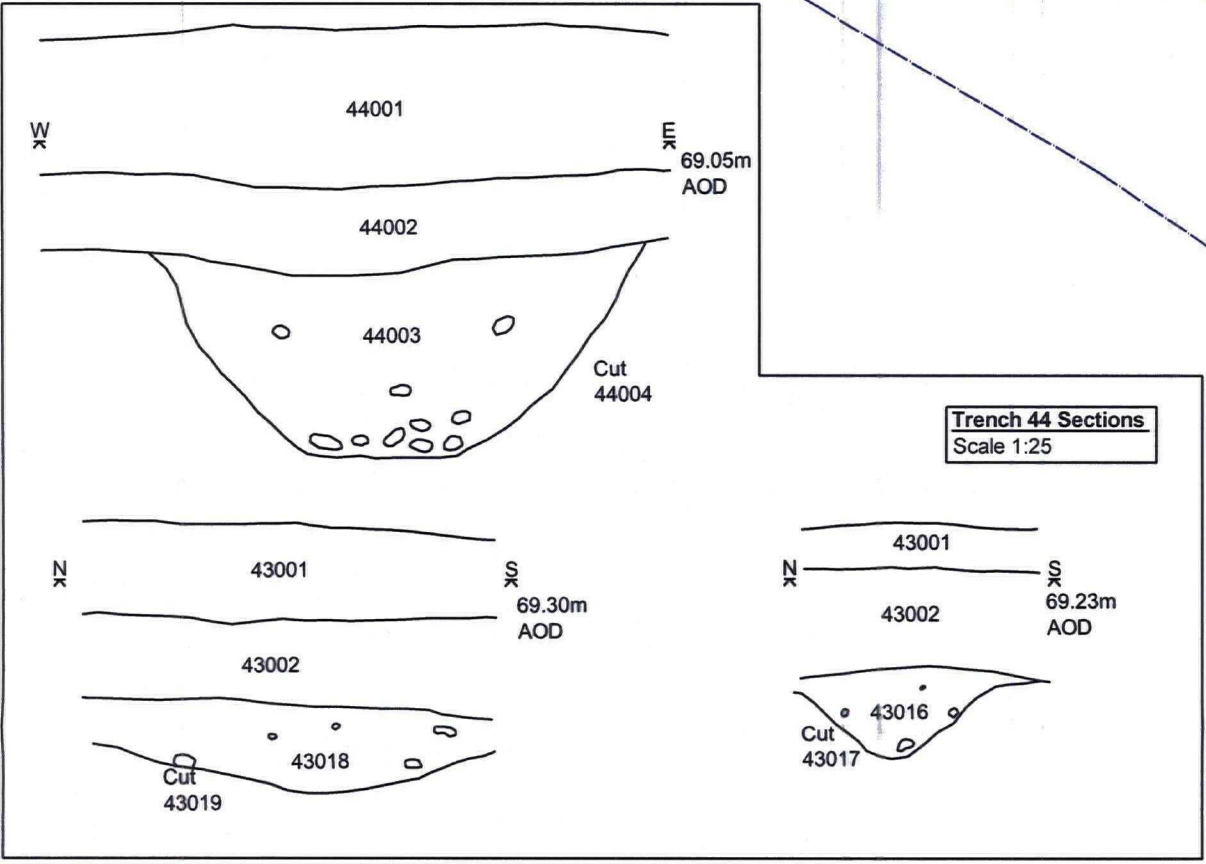
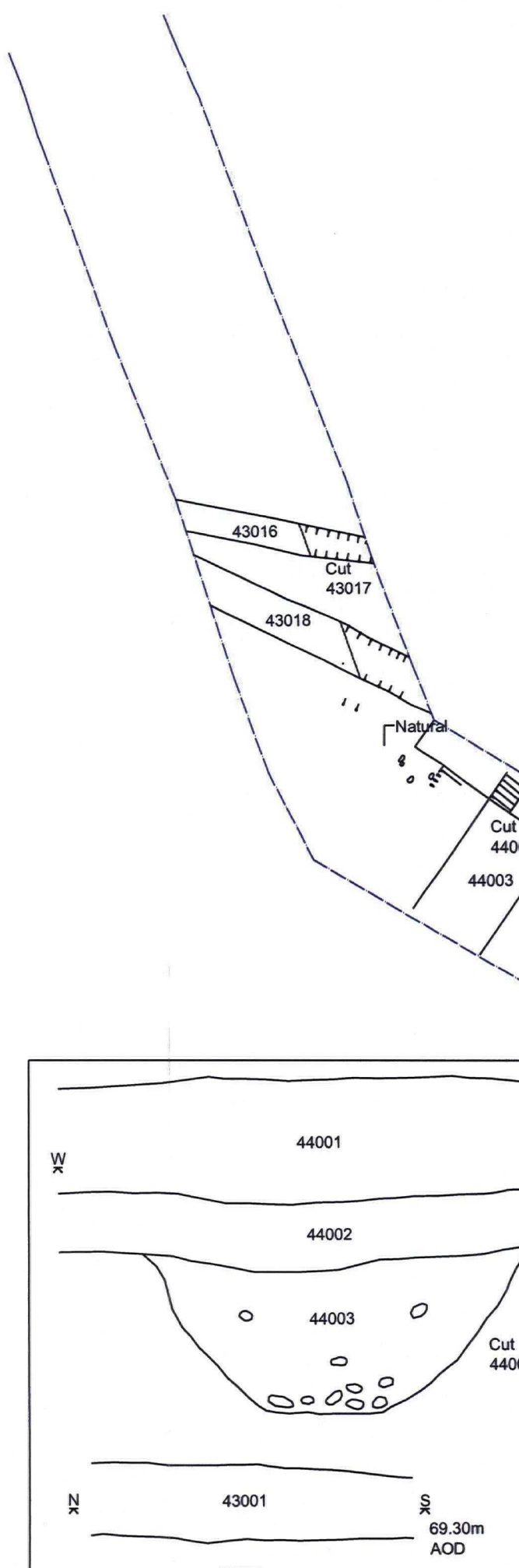
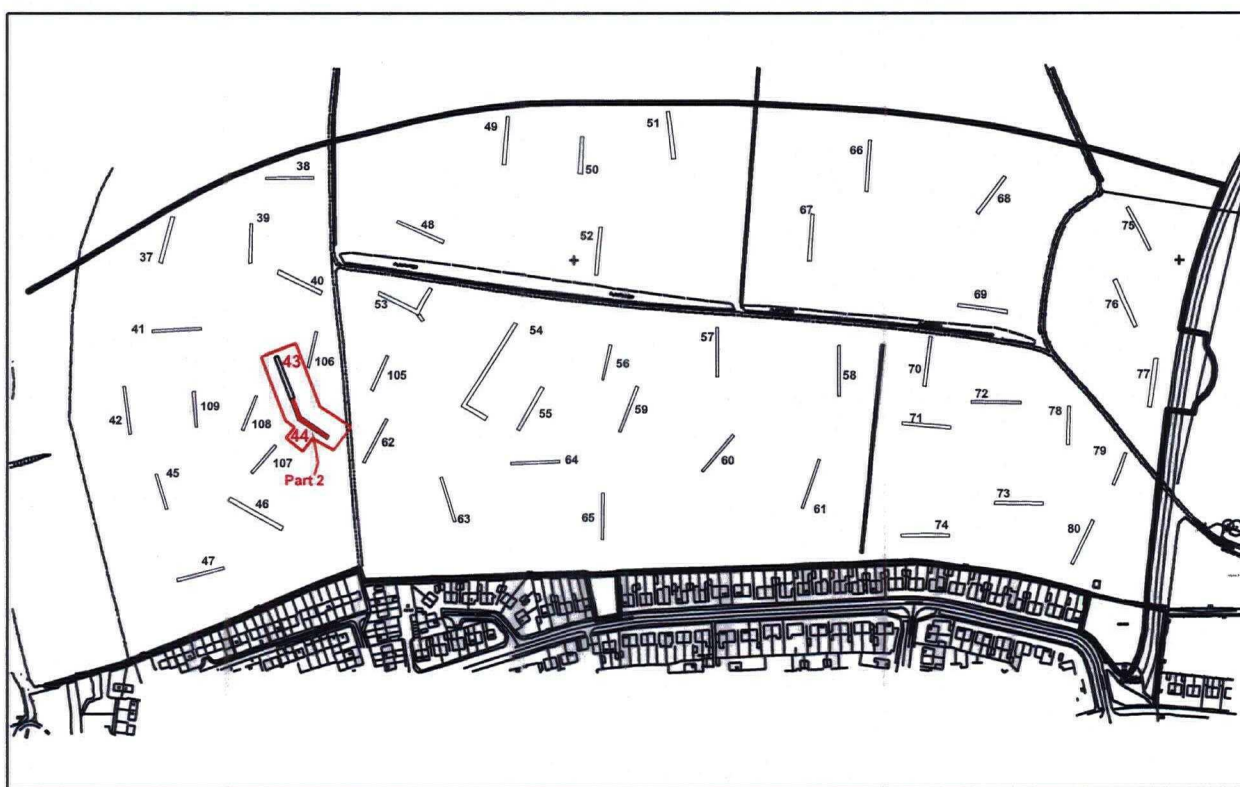


Trench 43 Sections
Scale 1:25



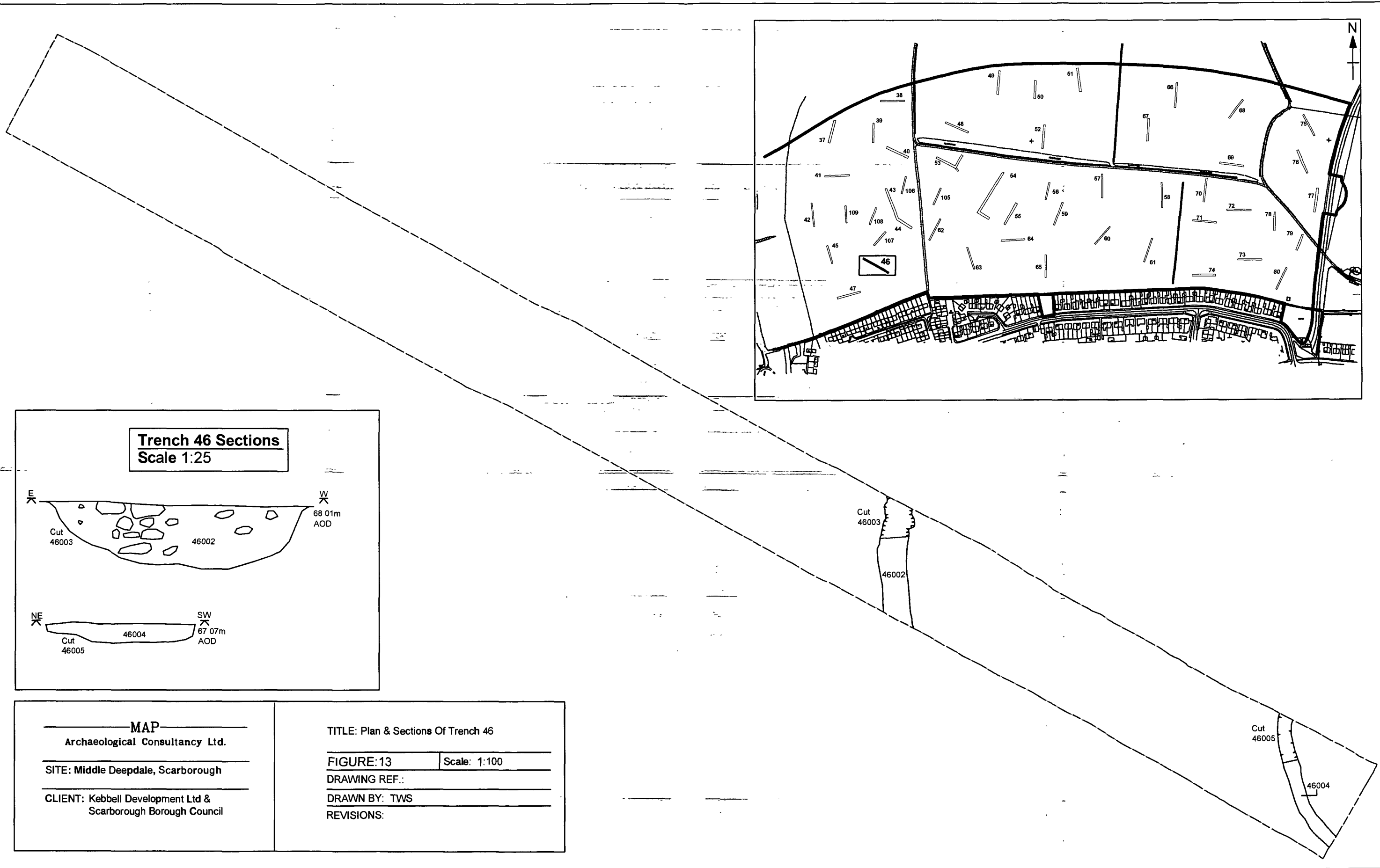
<p>MAP Archaeological Consultancy Ltd.</p> <p>SITE: Middle Deepdale, Scarborough</p> <p>CLIENT: Kebbelle Development Ltd & Scarborough Borough Council</p>	<p>TITLE: Plan & Sections Of Trench 43</p>	
	<p>FIGURE: 11</p>	<p>Scale: 1:100</p>
	<p>DRAWING REF.:</p>	
	<p>DRAWN BY: TWS</p>	
<p>REVISIONS:</p>		



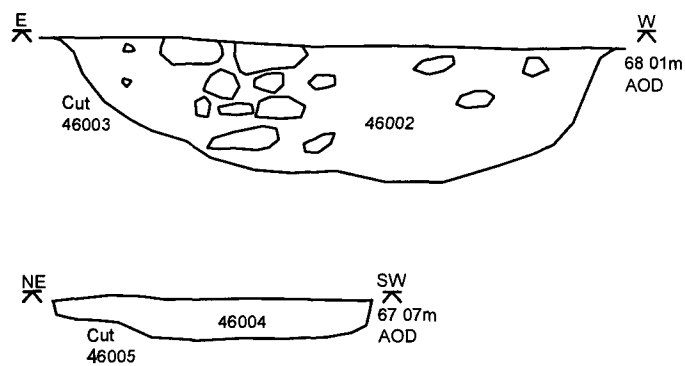
Trench 44 Sections
Scale 1:25

MAP
Archaeological Consultancy Ltd.
SITE: Middle Deepdale, Scarborough
CLIENT: Kebell Development Ltd &
Scarborough Borough Council

TITLE: Plan & Sections Of Trench 44
FIGURE: 12 Scale: 1:100
DRAWING REF.:
DRAWN BY: TWS
REVISIONS:



Trench 46 Sections
Scale 1:25



MAP
Archaeological Consultancy Ltd.

SITE: Middle Deepdale, Scarborough

CLIENT: Kebbell Development Ltd &
Scarborough Borough Council

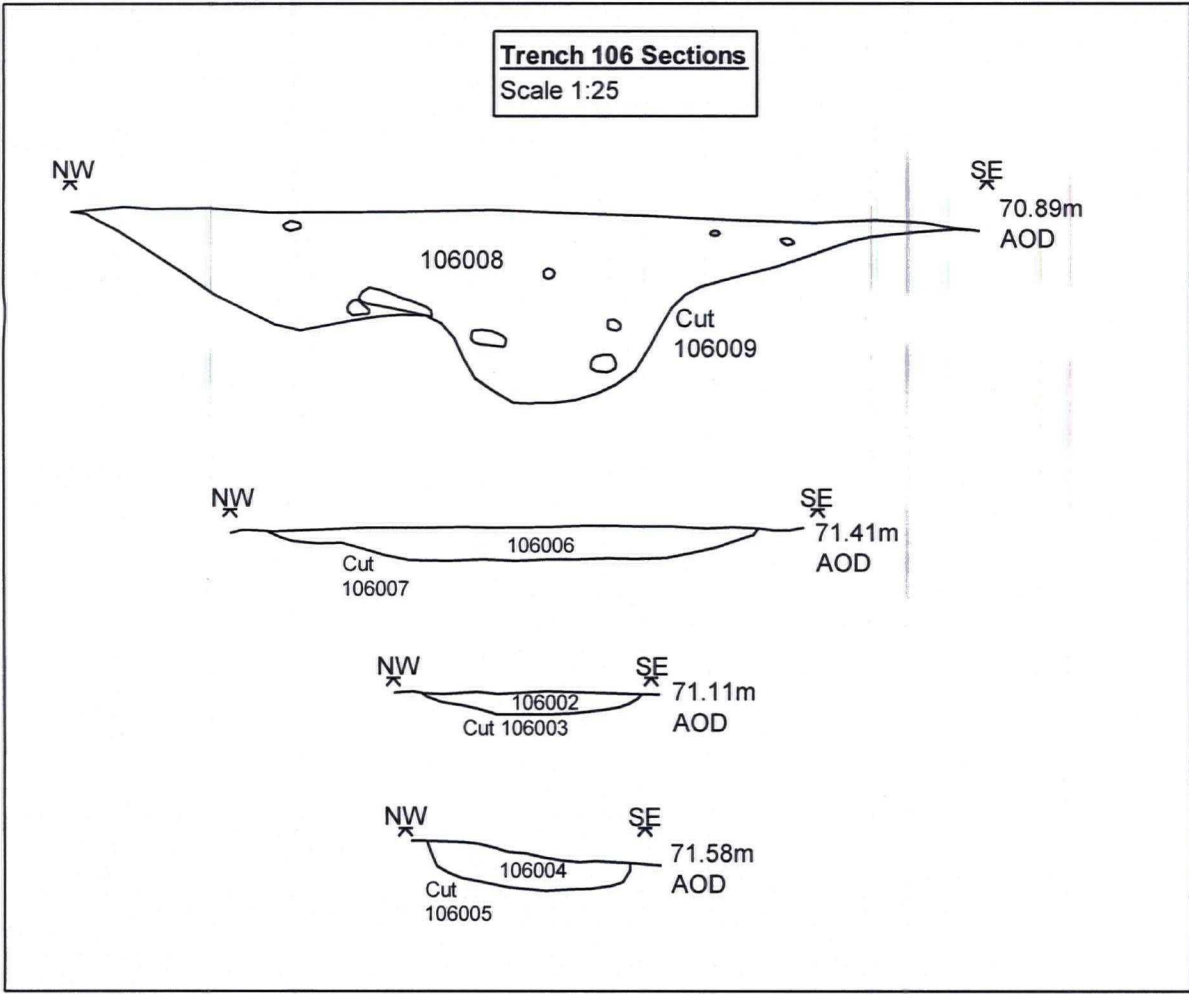
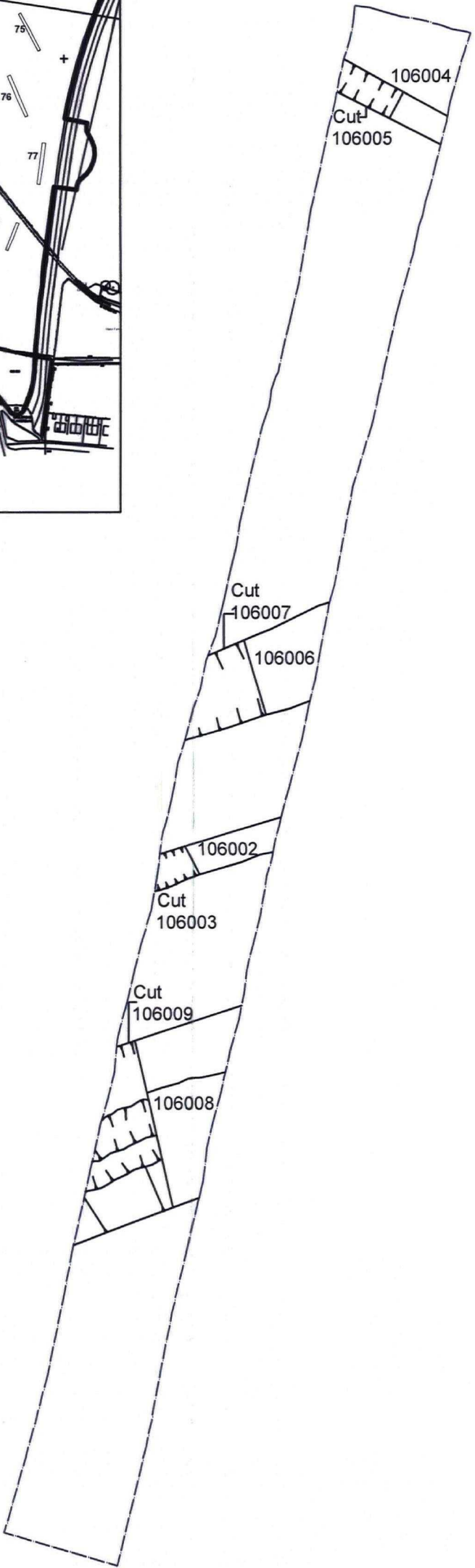
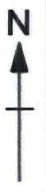
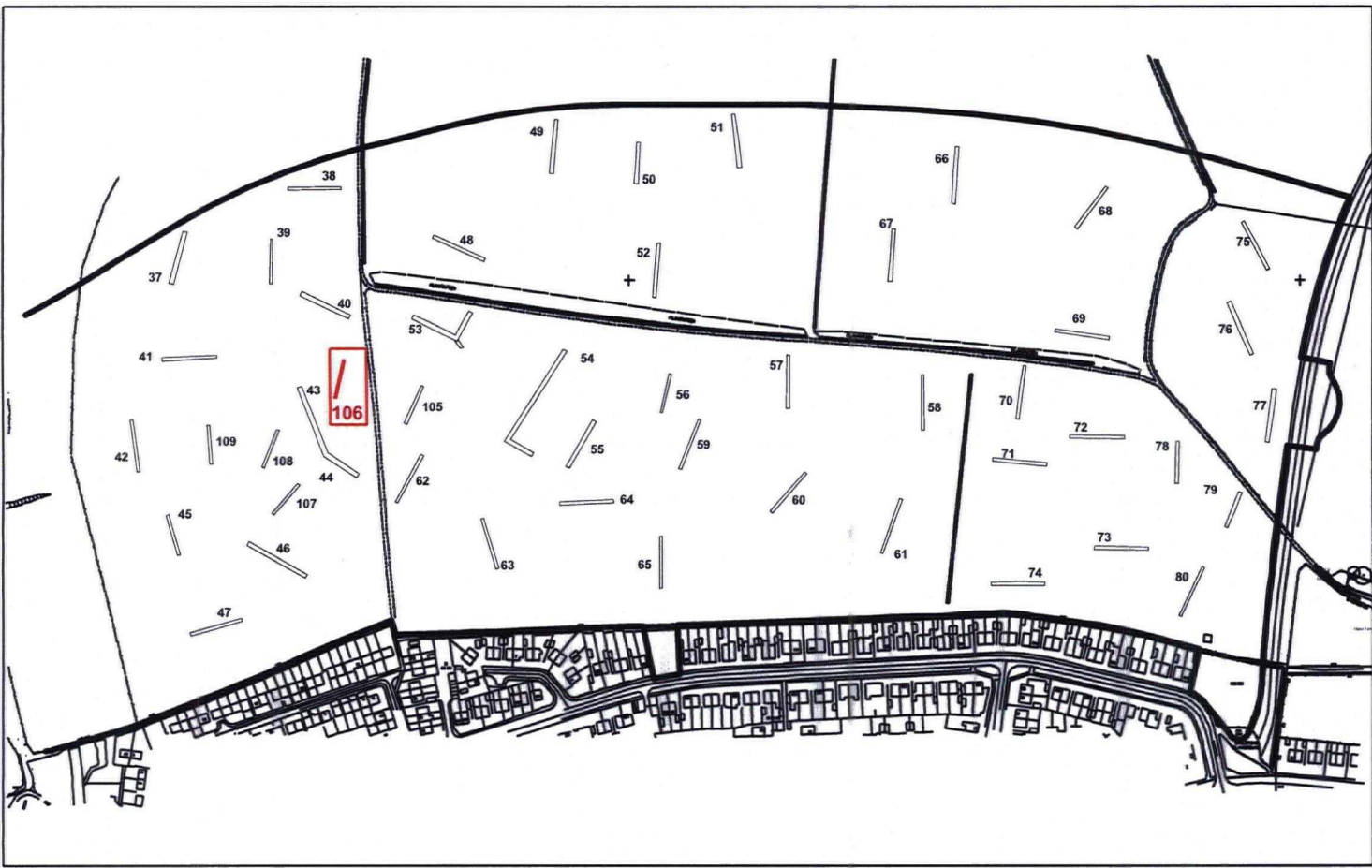
TITLE: Plan & Sections Of Trench 46

FIGURE: 13 Scale: 1:100

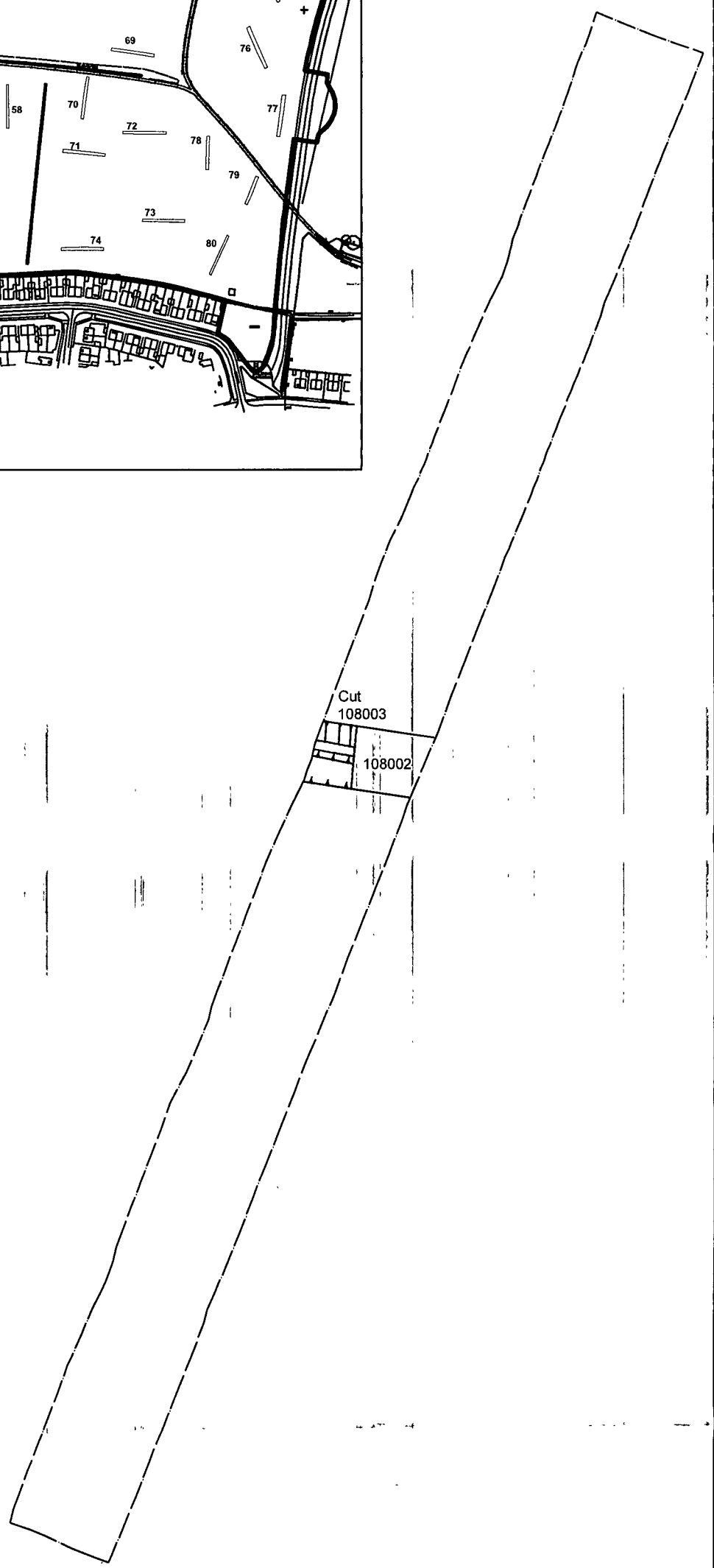
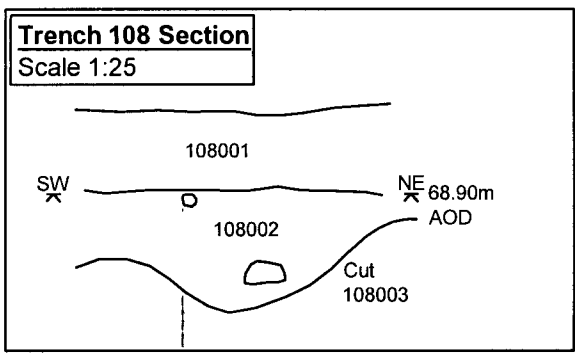
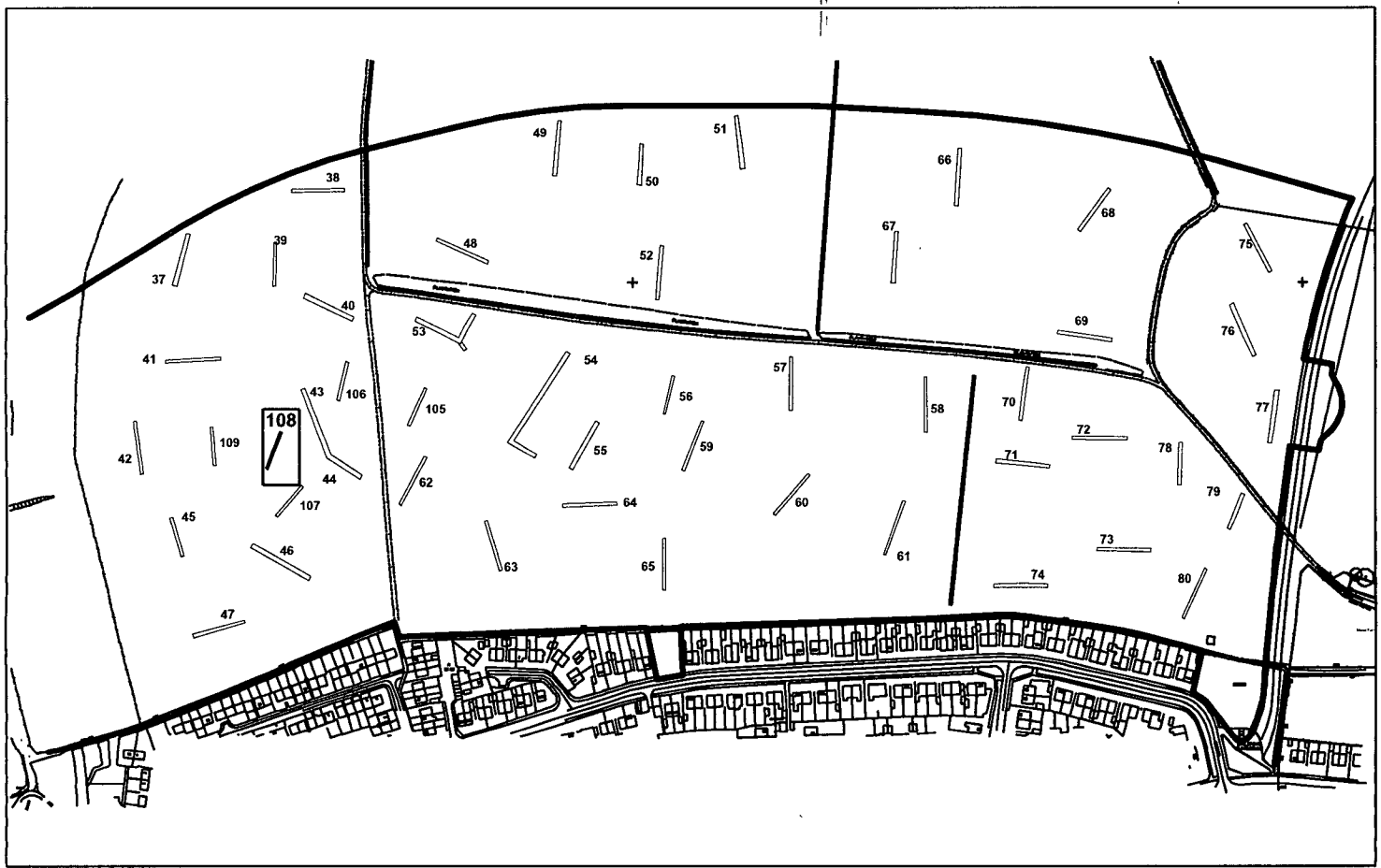
DRAWING REF.:

DRAWN BY: TWS

REVISIONS:



<p>MAP Archaeological Consultancy Ltd.</p> <hr/> <p>SITE: Middle Deepdale, Scarborough</p> <hr/> <p>CLIENT: Kebbelle Development Ltd & Scarborough Borough Council</p>	<p>TITLE: Plan & Sections Of Trench 106</p> <hr/> <table style="width: 100%; border: none;"> <tr> <td style="border: none;">FIGURE: 14</td> <td style="border: none;">Scale: 1:100</td> </tr> </table> <hr/> <p>DRAWING REF.:</p> <hr/> <p>DRAWN BY: TWS</p> <hr/> <p>REVISIONS:</p>	FIGURE: 14	Scale: 1:100
FIGURE: 14	Scale: 1:100		



MAP
Archaeological Consultancy Ltd.

SITE: Middle Deepdale, Scarborough

CLIENT: Kebbell Development Ltd &
Scarborough Borough Council

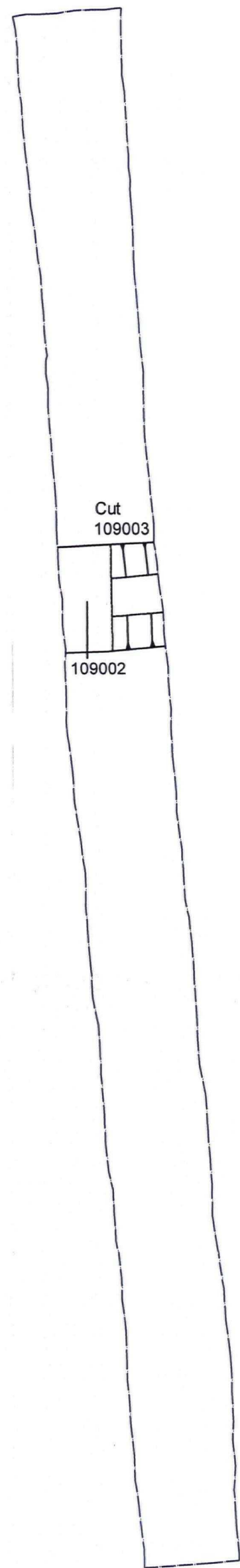
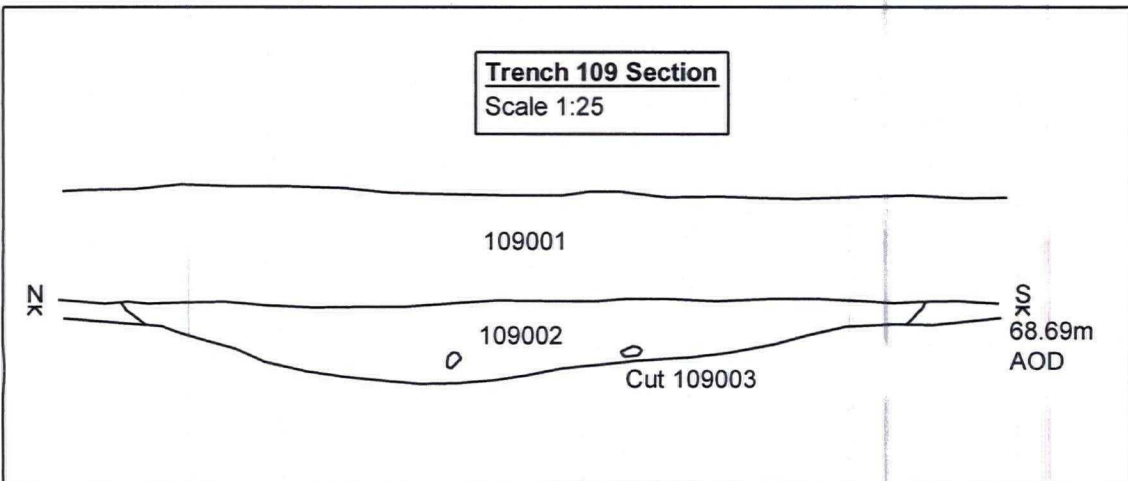
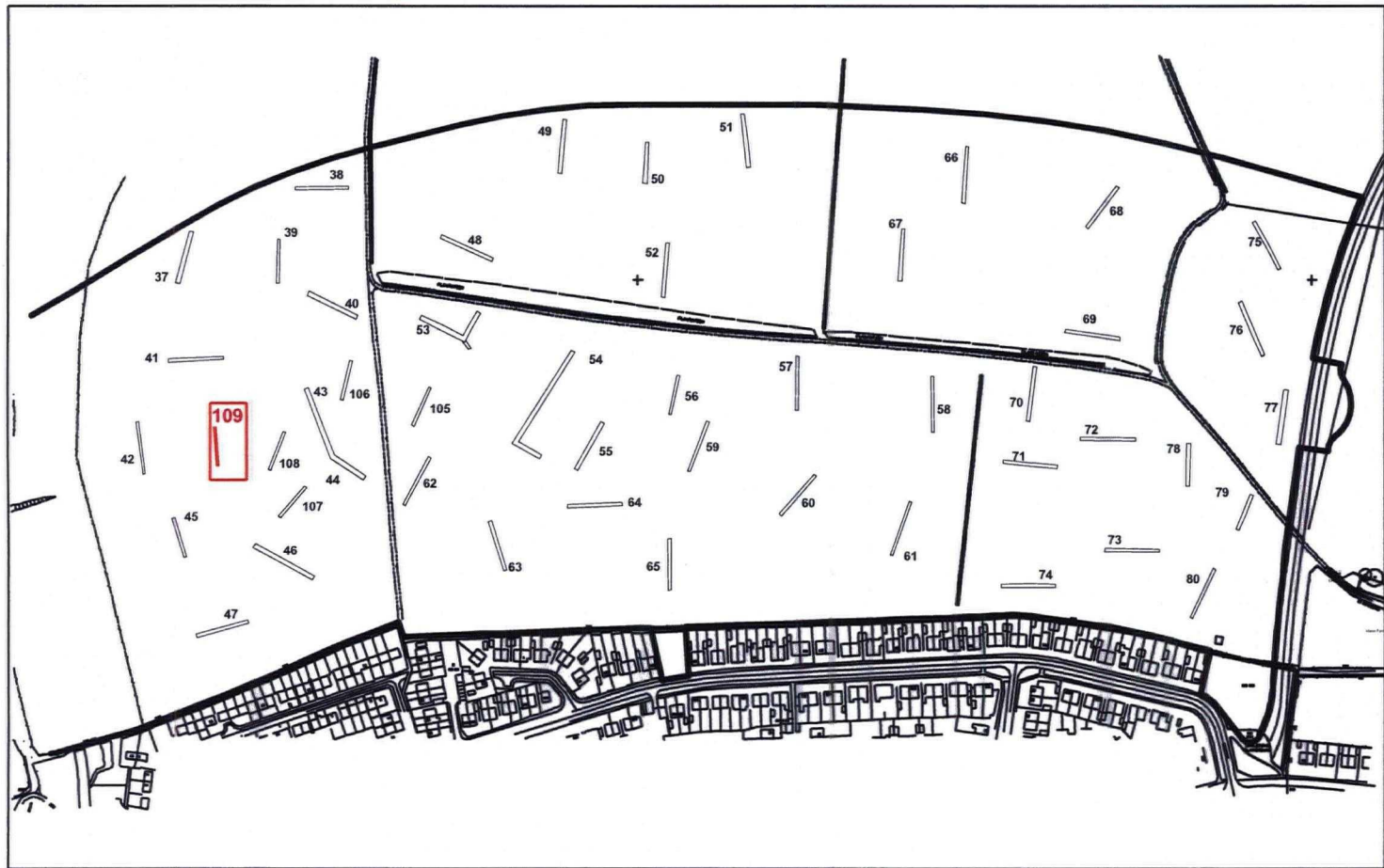
TITLE: Plan & Sections Of Trench 108

FIGURE: 15 Scale: 1:100

DRAWING REF.:

DRAWN BY: TWS

REVISIONS:



MAP
Archaeological Consultancy Ltd.

SITE: Middle Deepdale, Scarborough

CLIENT: Kebbelle Development Ltd & Scarborough Borough Council

TITLE: Plan Of Trench 109

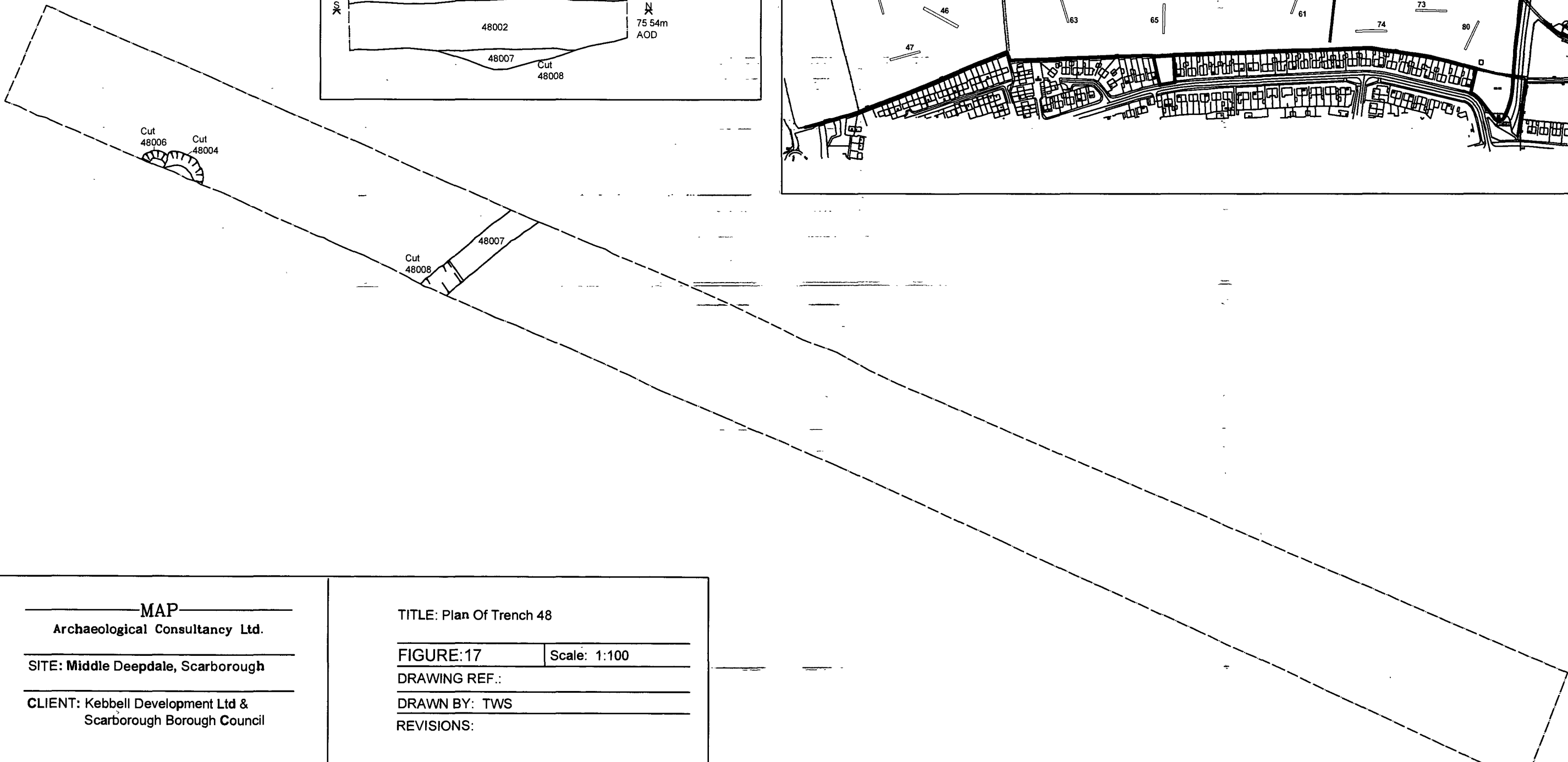
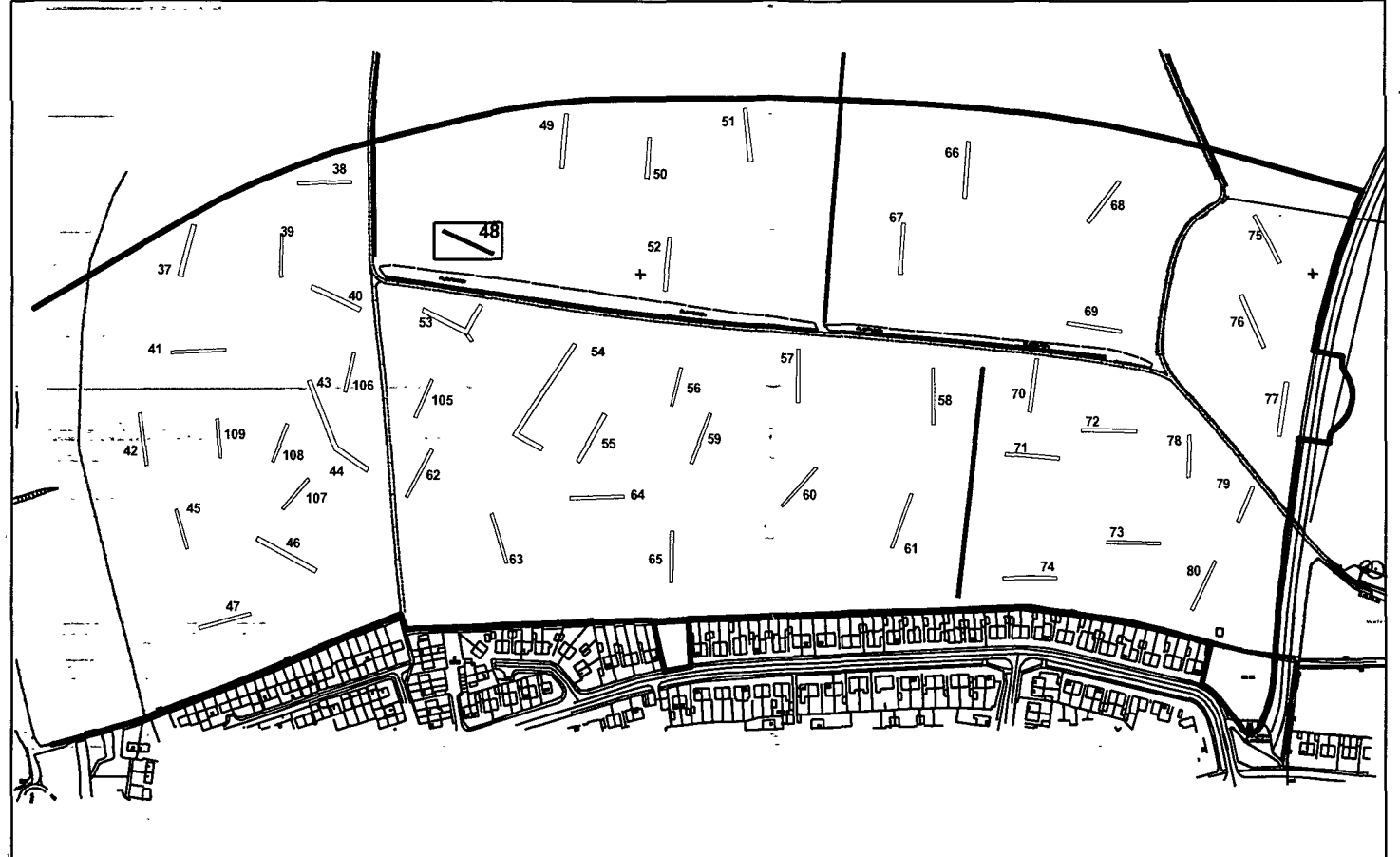
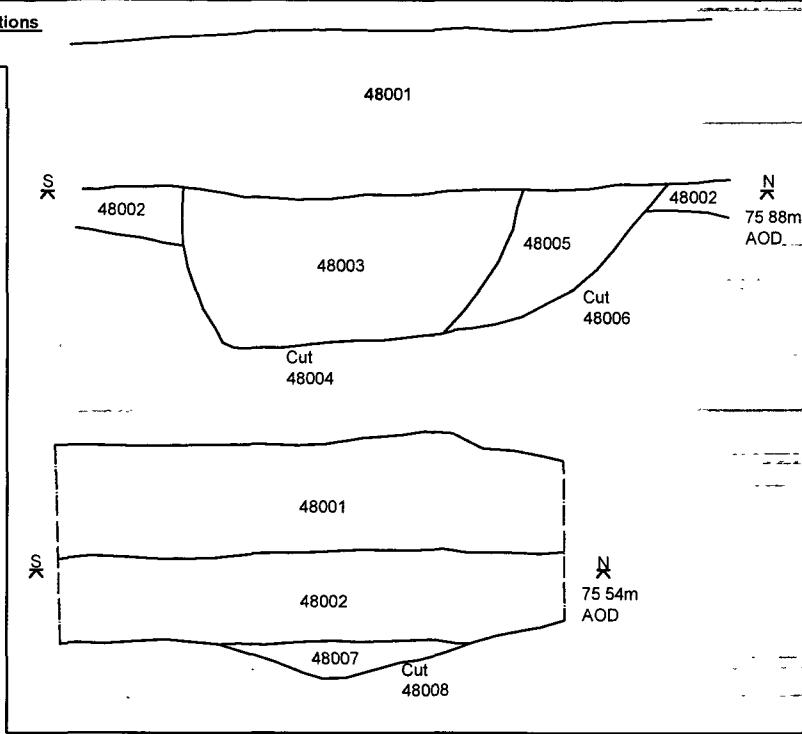
FIGURE: 16	Scale: 1:100
------------	--------------

DRAWING REF.:

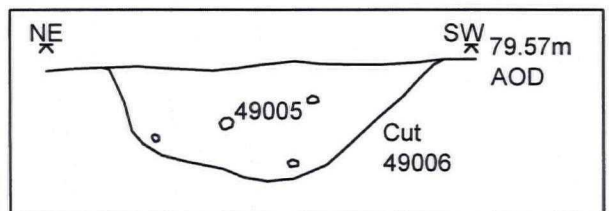
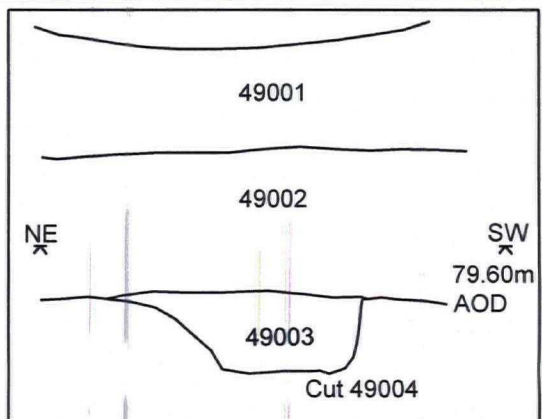
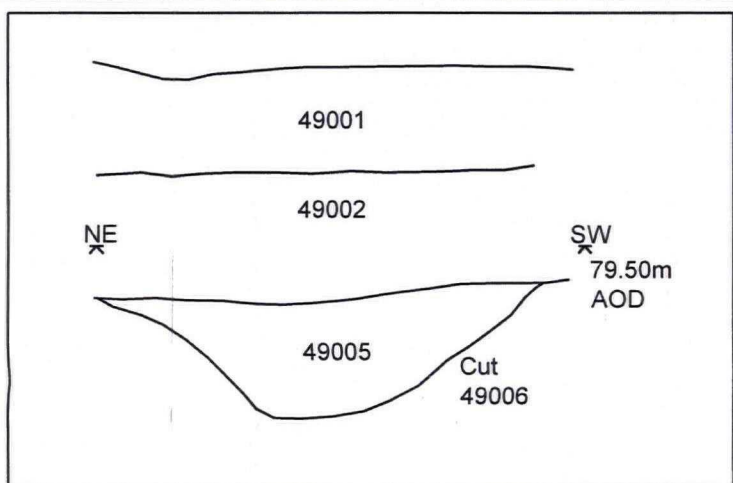
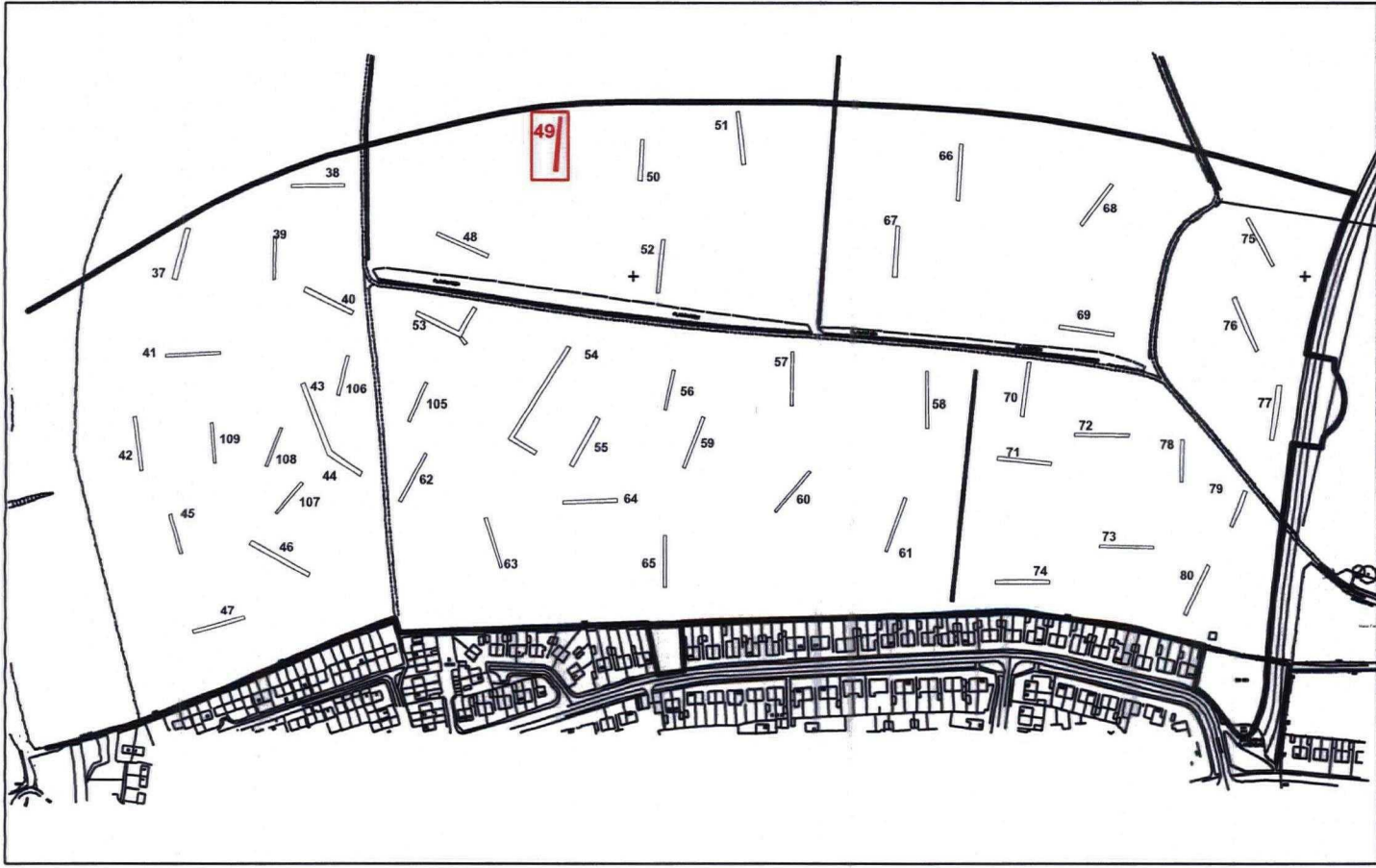
DRAWN BY: TWS

REVISIONS:

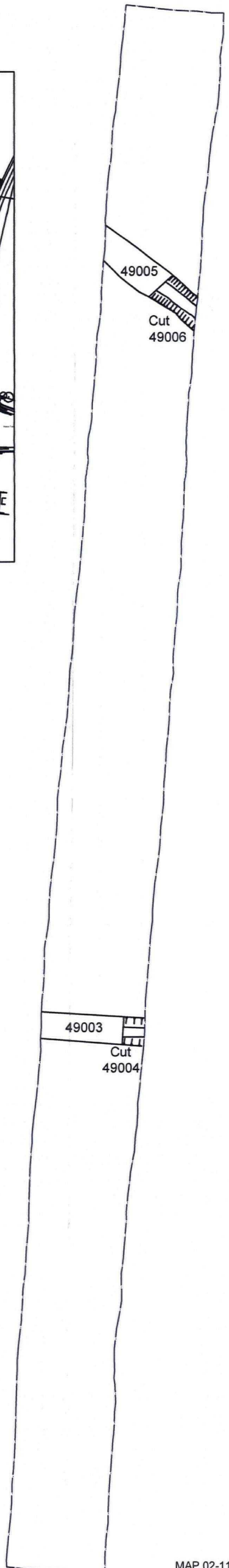
Trench 48 Sections
Scale 1:25



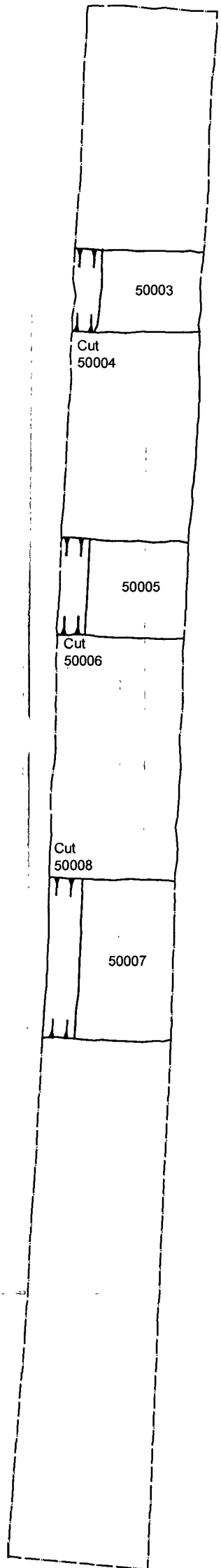
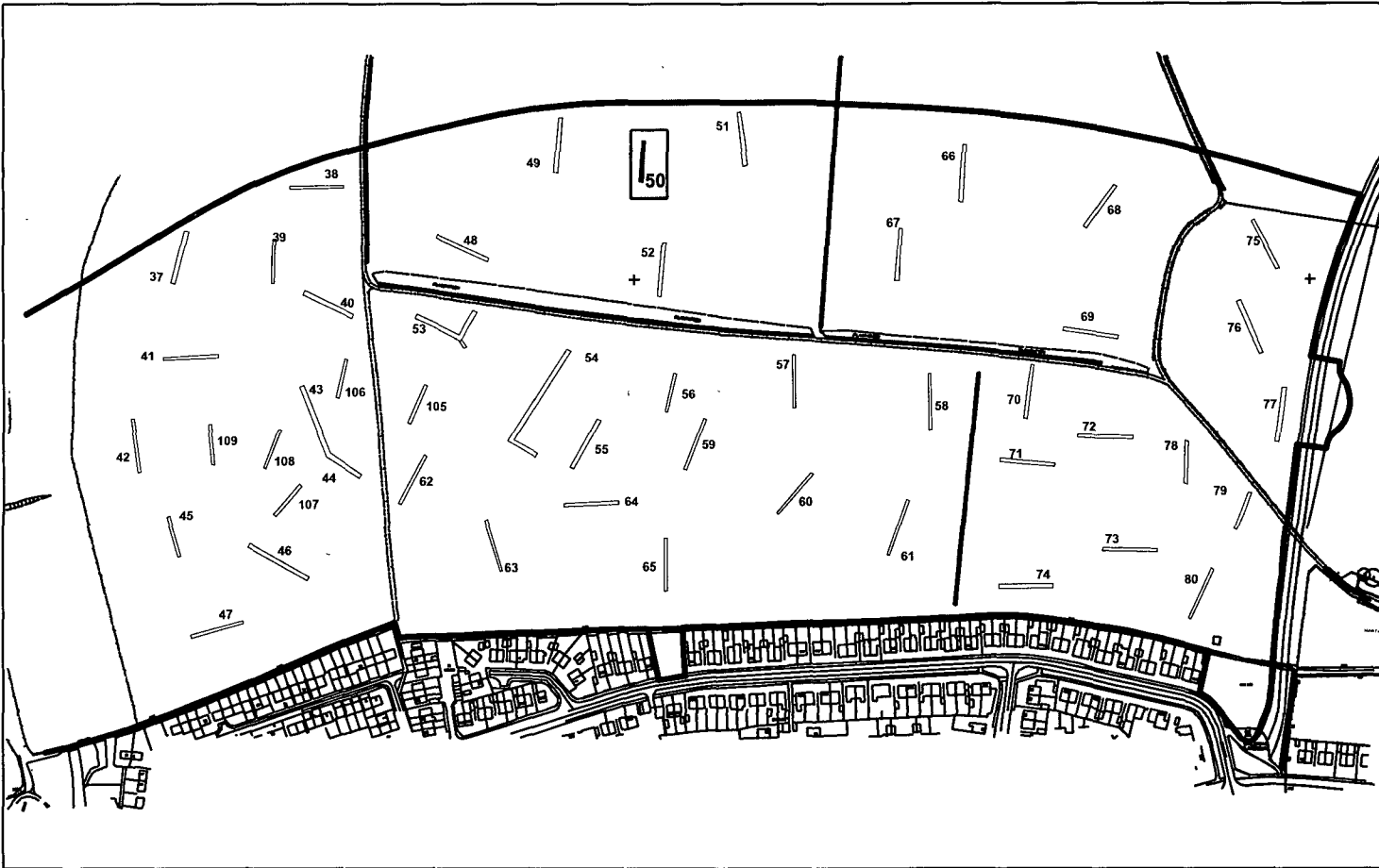
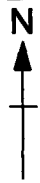
MAP	
Archaeological Consultancy Ltd.	
SITE: Middle Deepdale, Scarborough	
CLIENT: Kebbelle Development Ltd & Scarborough Borough Council	
TITLE: Plan Of Trench 48	
FIGURE: 17	Scale: 1:100
DRAWING REF.:	
DRAWN BY: TWS	
REVISIONS:	



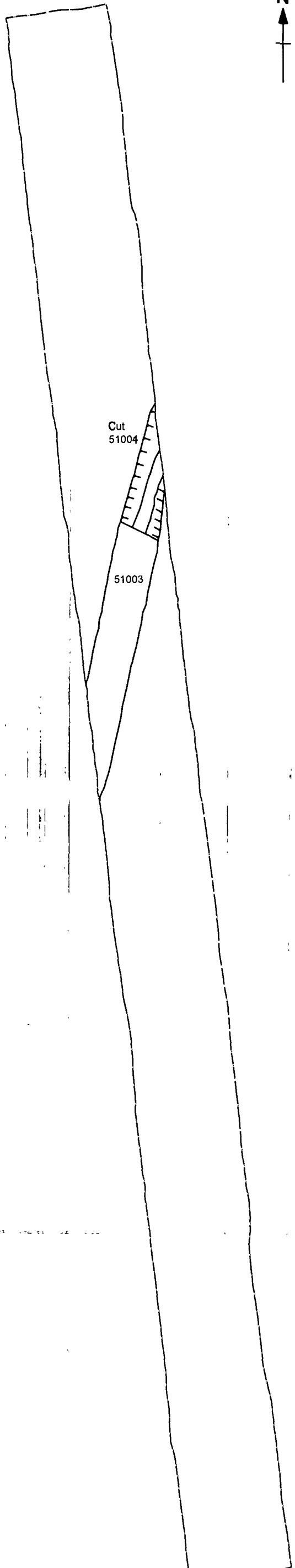
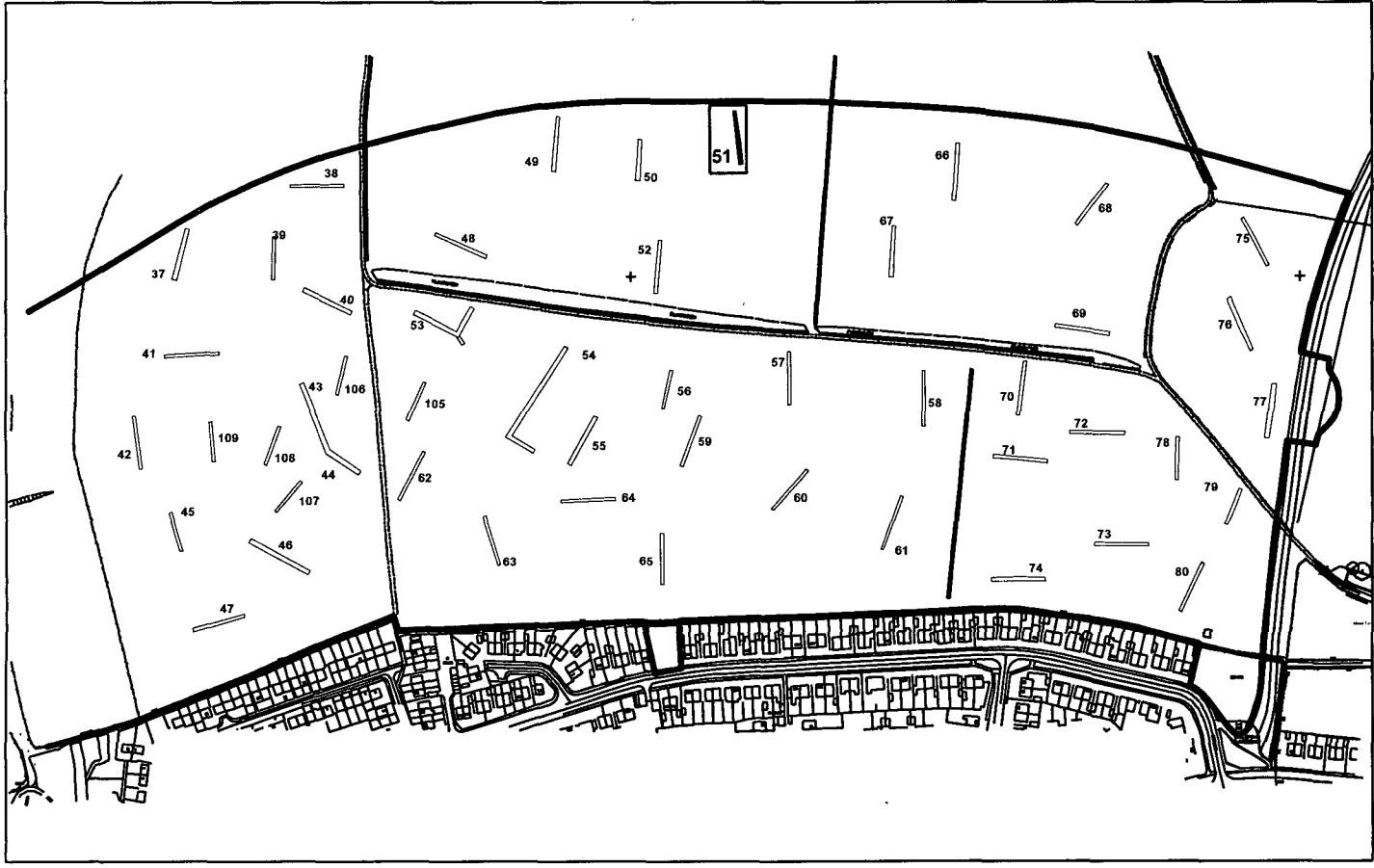
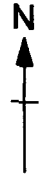
Trench 49 Sections
Scale 1:25



<p>MAP Archaeological Consultancy Ltd.</p> <p>SITE: Middle Deepdale, Scarborough</p> <p>CLIENT: Kebbell Development Ltd & Scarborough Borough Council</p>	TITLE: Plan & Sections Of Trench 49	
	FIGURE: 18	Scale: 1:100
	DRAWING REF.:	
	DRAWN BY: TWS	
REVISIONS:		



<p>MAP Archaeological Consultancy Ltd.</p> <p>SITE: Middle Deepdale, Scarborough</p> <p>CLIENT: Kebbell Development Ltd & Scarborough Borough Council</p>	<p>TITLE: Plan Of Trench 50</p> <table border="1"><tr><td>FIGURE: 19</td><td>Scale: 1:100</td></tr><tr><td colspan="2">DRAWING REF.:</td></tr><tr><td colspan="2">DRAWN BY: TWS</td></tr><tr><td colspan="2">REVISIONS:</td></tr></table>	FIGURE: 19	Scale: 1:100	DRAWING REF.:		DRAWN BY: TWS		REVISIONS:	
FIGURE: 19	Scale: 1:100								
DRAWING REF.:									
DRAWN BY: TWS									
REVISIONS:									



2.3

<p>MAP Archaeological Consultancy Ltd.</p>	<p>TITLE: Plan Of Trench 51</p>
<p>SITE: Middle Deepdale, Scarborough</p>	<p>FIGURE: 20 Scale: 1:100</p>
<p>CLIENT: Kebbell Development Ltd & Scarborough Borough Council</p>	<p>DRAWING REF.:</p>
	<p>DRAWN BY: TWS</p>
	<p>REVISIONS:</p>