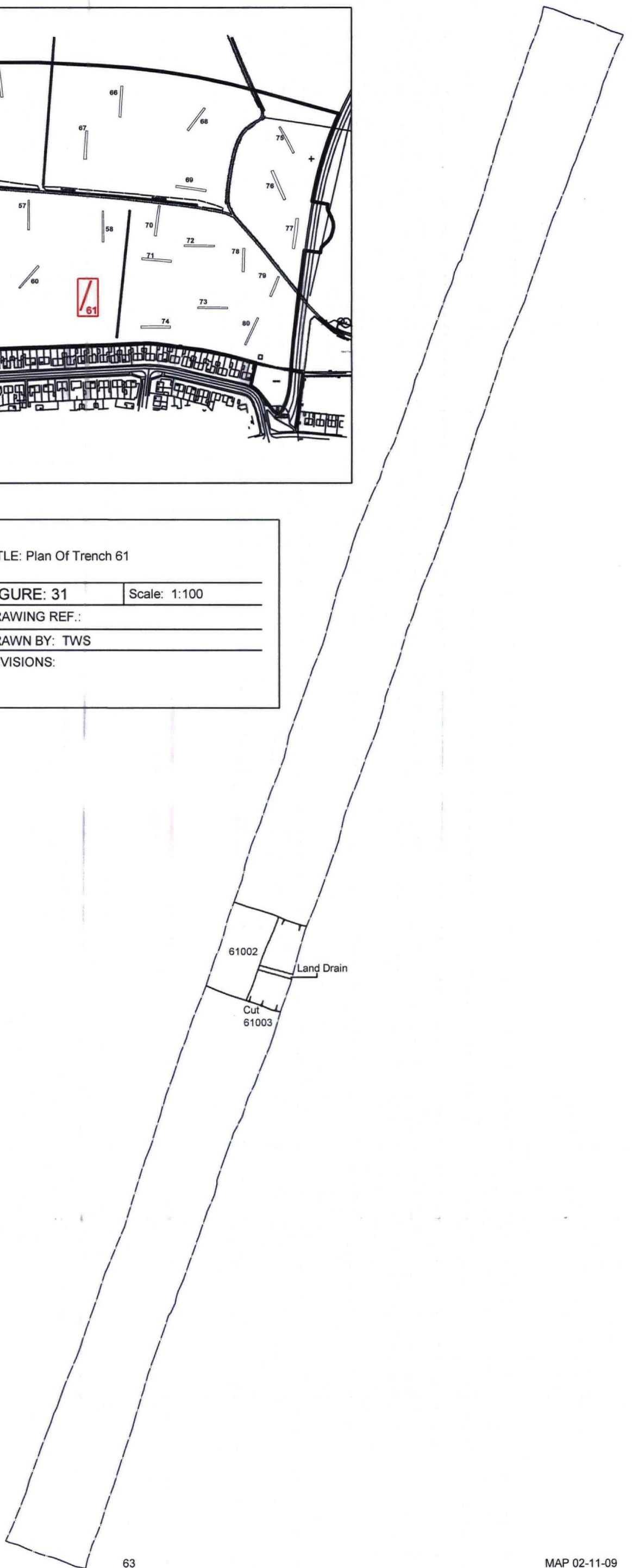
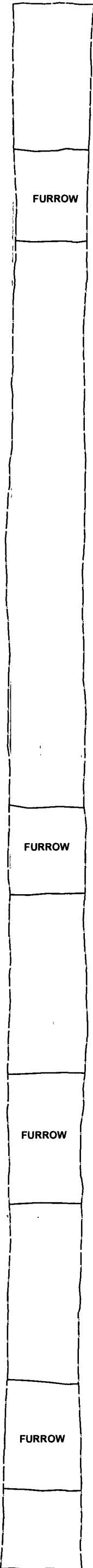
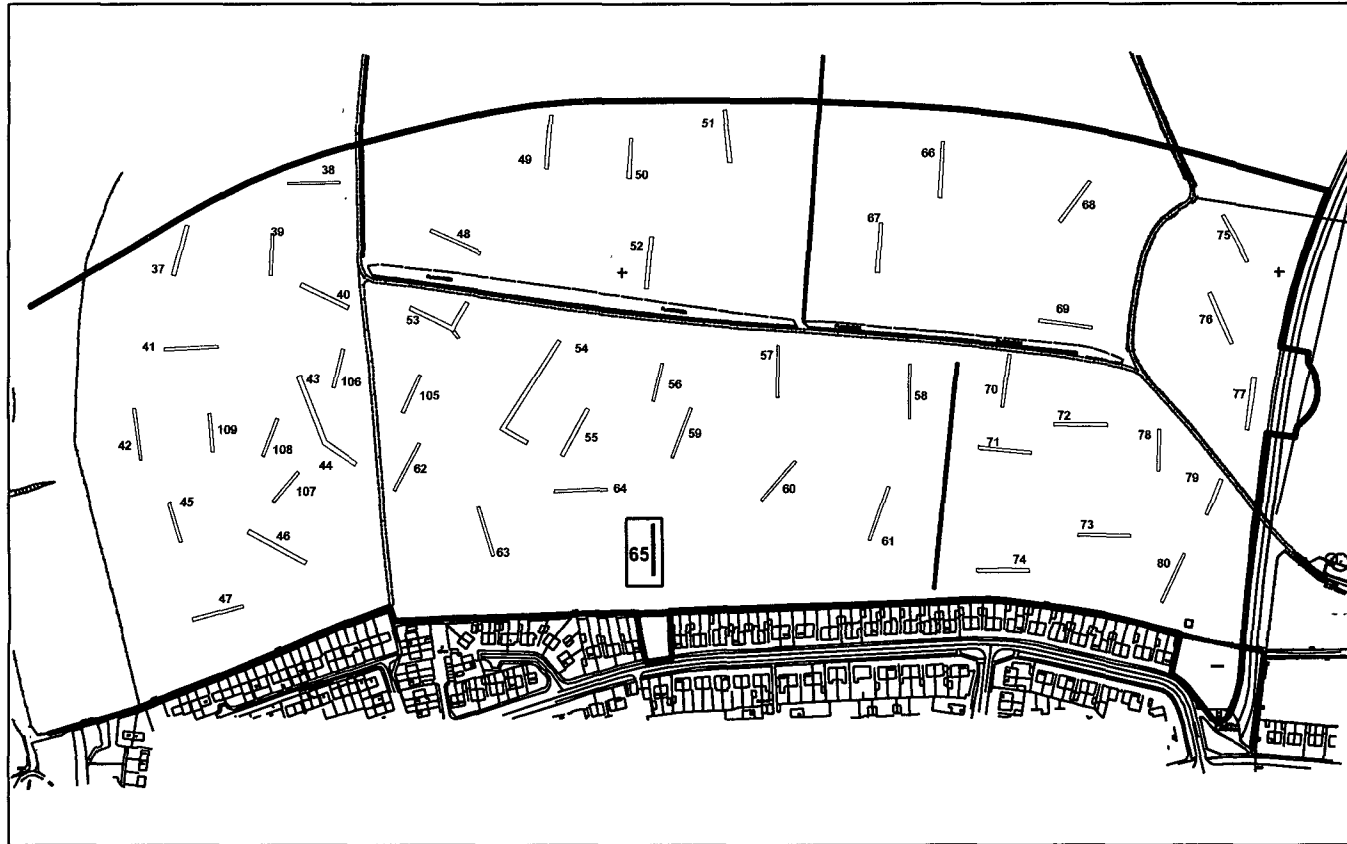
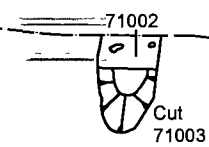
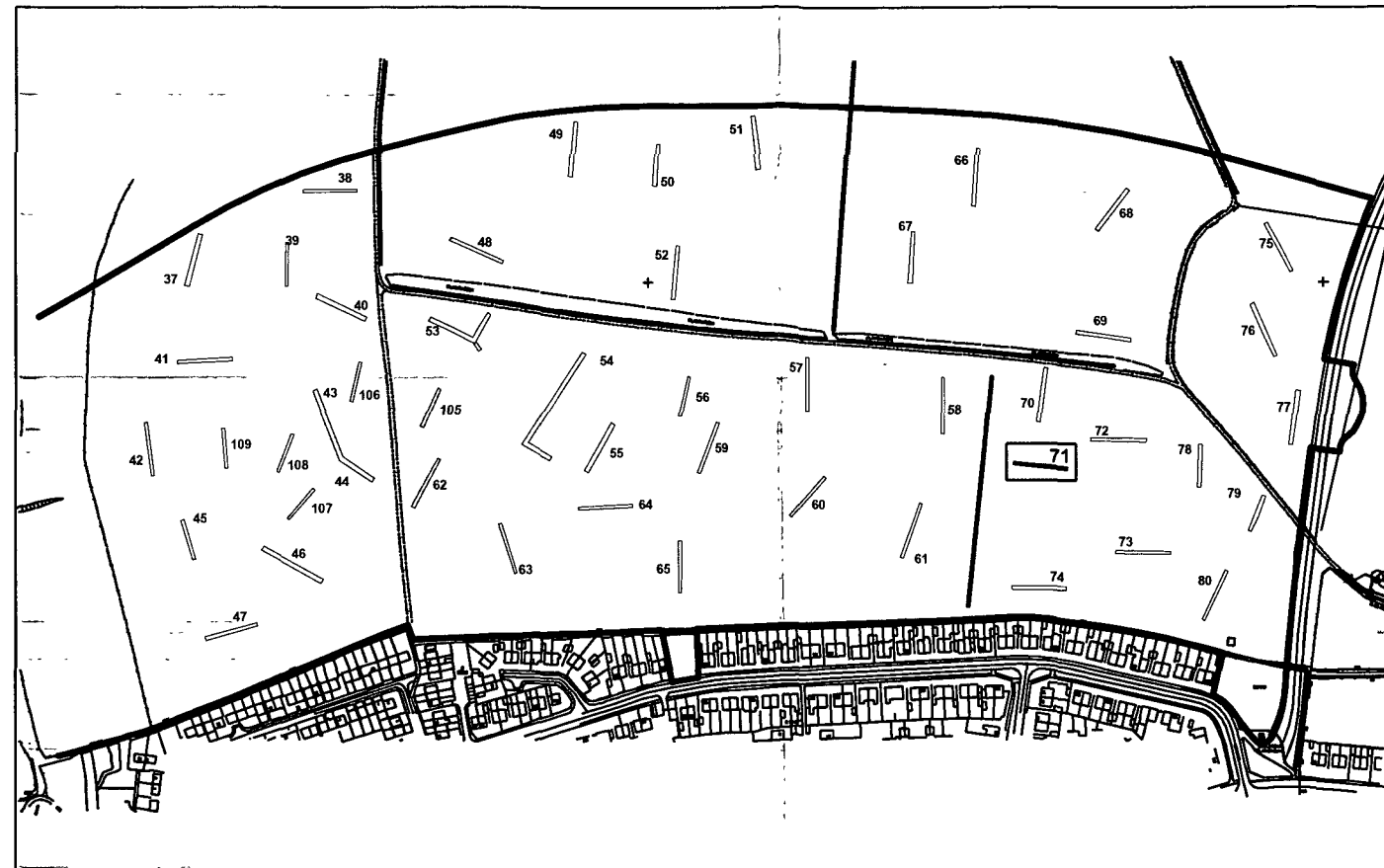
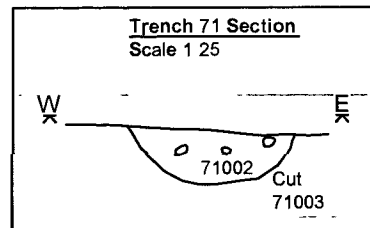


MAP	
Archaeological Consultancy Ltd.	
SITE: Middle Deepdale, Scarborough	
CLIENT: Kebbell Development Ltd & Scarborough Borough Council	
TITLE: Plan Of Trench 61	
FIGURE: 31	Scale: 1:100
DRAWING REF.:	
DRAWN BY: TWS	
REVISIONS:	

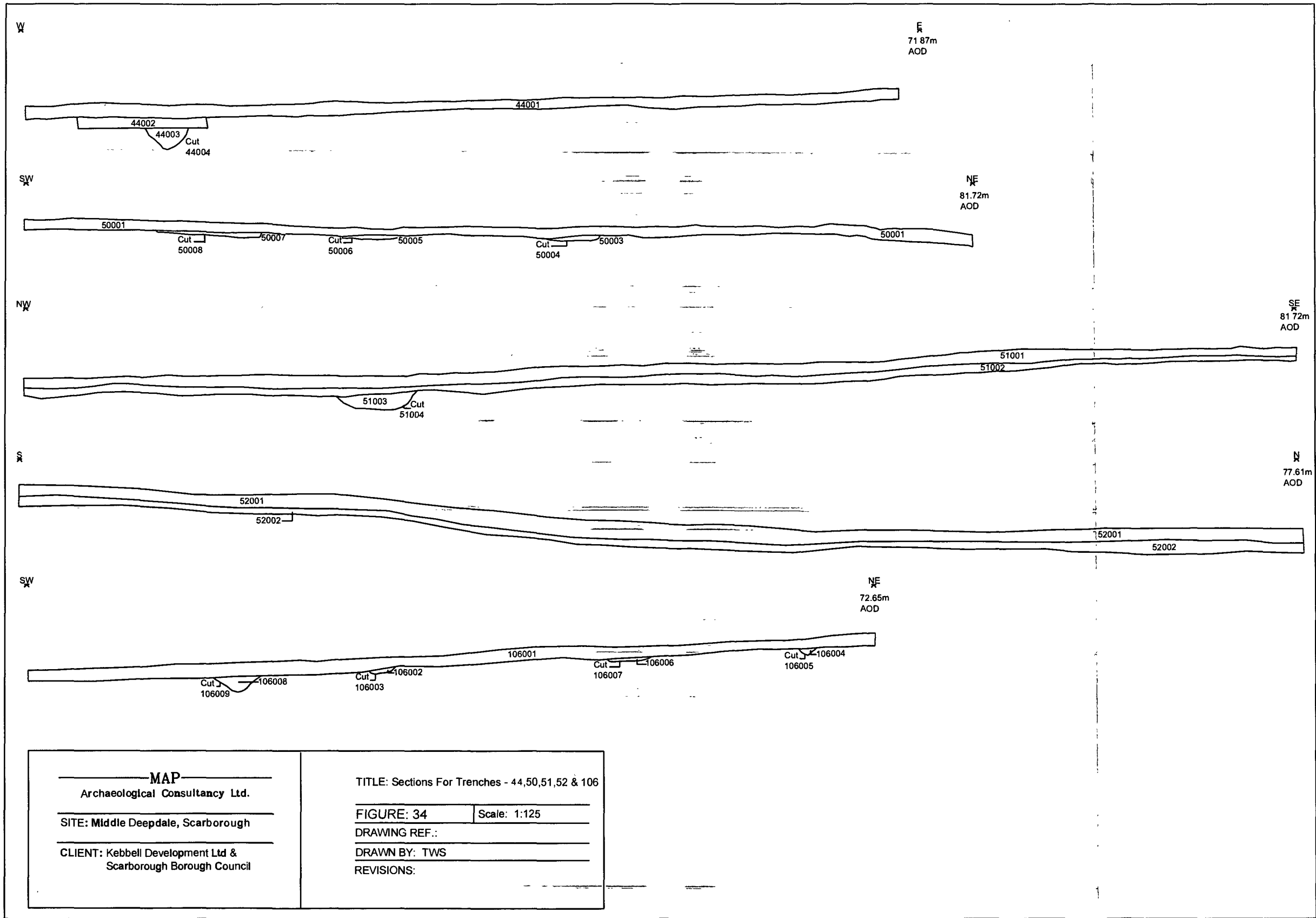


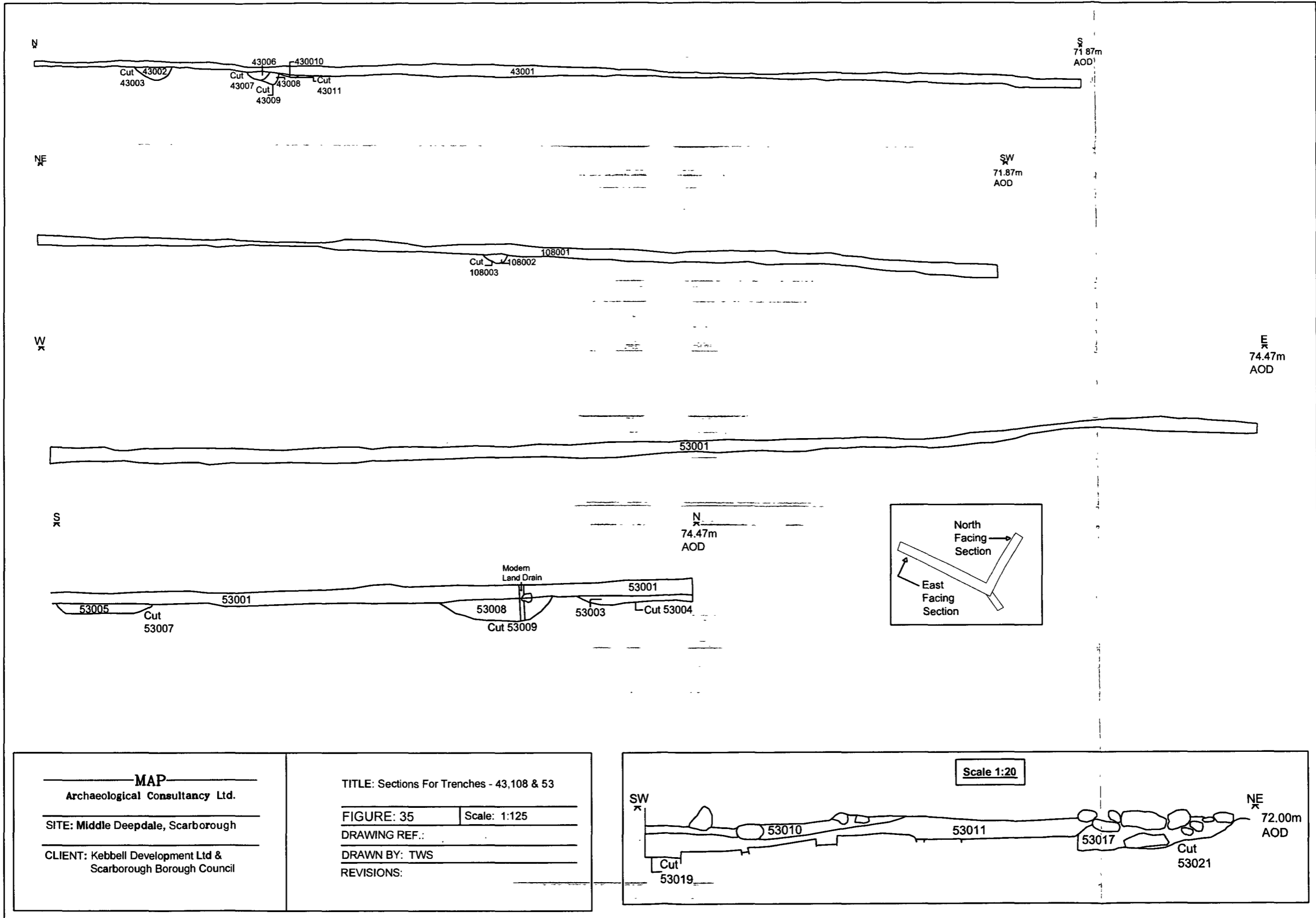


<p>MAP Archaeological Consultancy Ltd.</p>		<p>TITLE: Plan Of Trench 65</p>	
<p>SITE: Middle Deepdale, Scarborough</p>		<p>FIGURE: 32</p>	<p>Scale: 1:100</p>
<p>CLIENT: Kebbell Development Ltd & Scarborough Borough Council</p>		<p>DRAWING REF :</p>	
		<p>DRAWN BY: TWS</p>	
		<p>REVISIONS:</p>	



<p>MAP Archaeological Consultancy Ltd.</p>	<p>TITLE: Plan Of Trench 71</p>
<p>SITE: Middle Deepdale, Scarborough</p>	<p>FIGURE: 33 Scale: 1:100</p>
<p>CLIENT: Kebbell Development Ltd & Scarborough Borough Council</p>	<p>DRAWING REF.:</p>
	<p>DRAWN BY: TWS</p>
	<p>REVISIONS:</p>





MAP
 Archaeological Consultancy Ltd.
 SITE: Middle Deepdale, Scarborough
 CLIENT: Kebbell Development Ltd &
 Scarborough Borough Council

TITLE: Sections For Trenches - 43,108 & 53
 FIGURE: 35 Scale: 1:125
 DRAWING REF.:
 DRAWN BY: TWS
 REVISIONS:

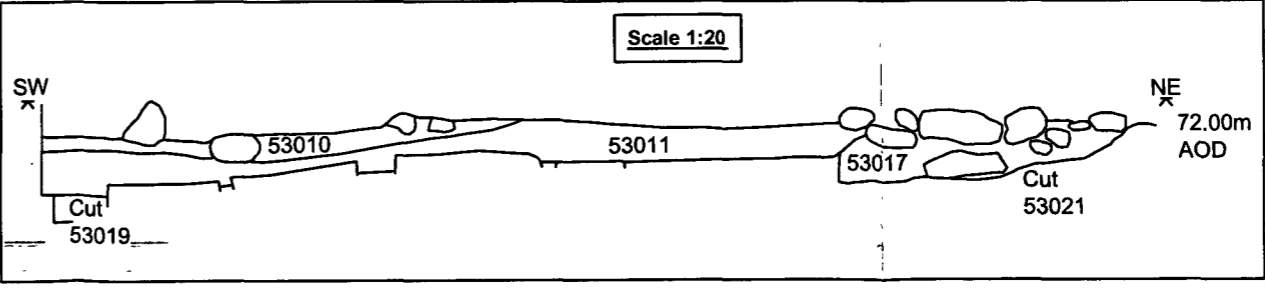




Plate 1. Area D2. General View. Facing South-west.



Plate 2. Area D2. Trenches 44, 46 and 47. Facing South-west.



Plate 3. Trench 37. Pit 37006. Facing North-west.



Plate 4. Trench 37. Pit 37011. Facing East.




Plate 5. Trench 37. Pits 37014, 37017, 37019 and 37021.
Facing East.




Plate 6. Trench 39. Ditch 39004. Facing East.




Plate 7. Trench 40. Ditch 40009. Facing North.




Plate 8. Trench 43. Ditch 43009 and Re-cut 43007. Facing South-east.




Plate 9. Trench 43. Ditch 43015. Facing South-west.




Plate 10. Trench 43. Ditch 43003. Facing North-west.