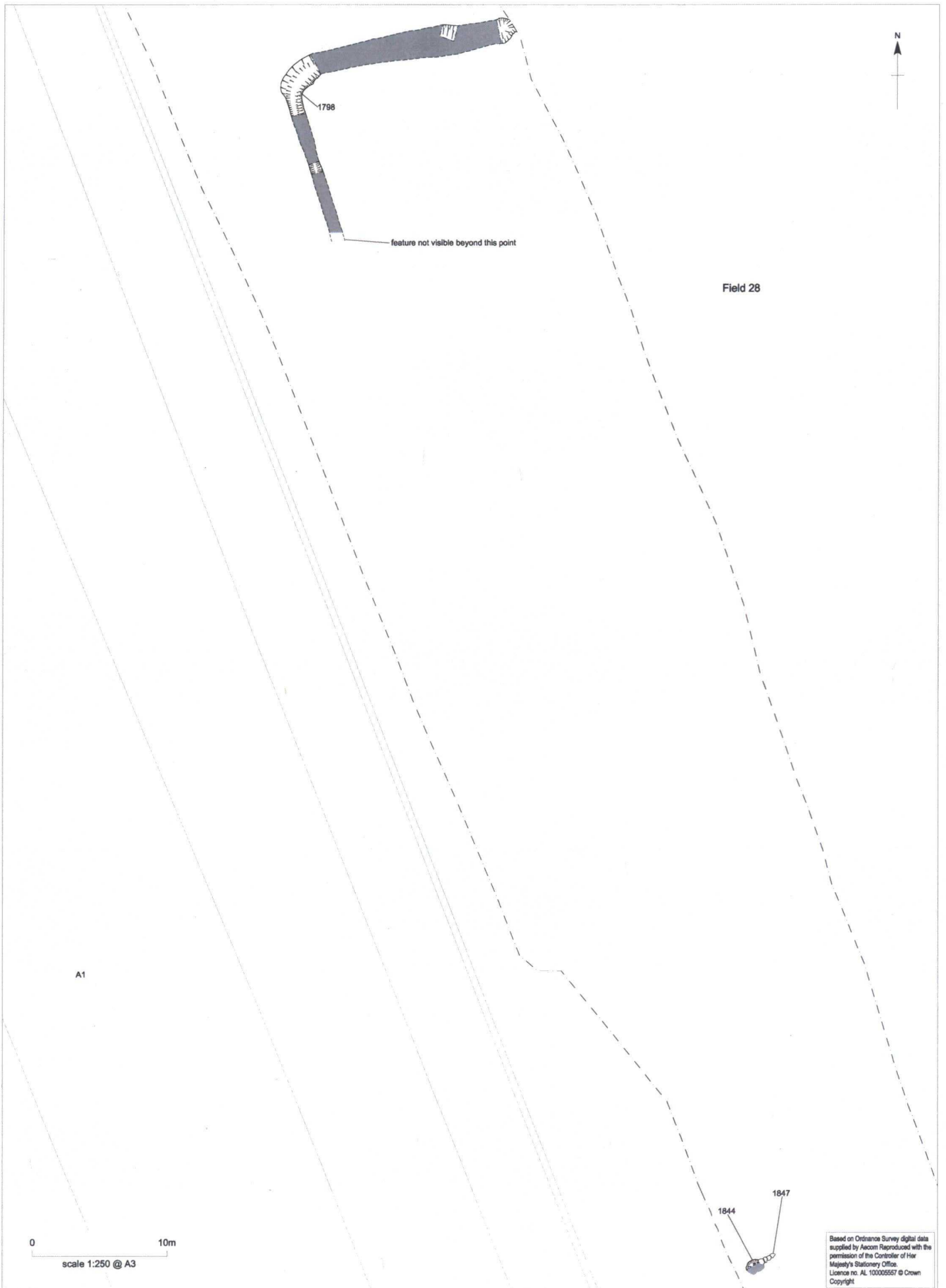


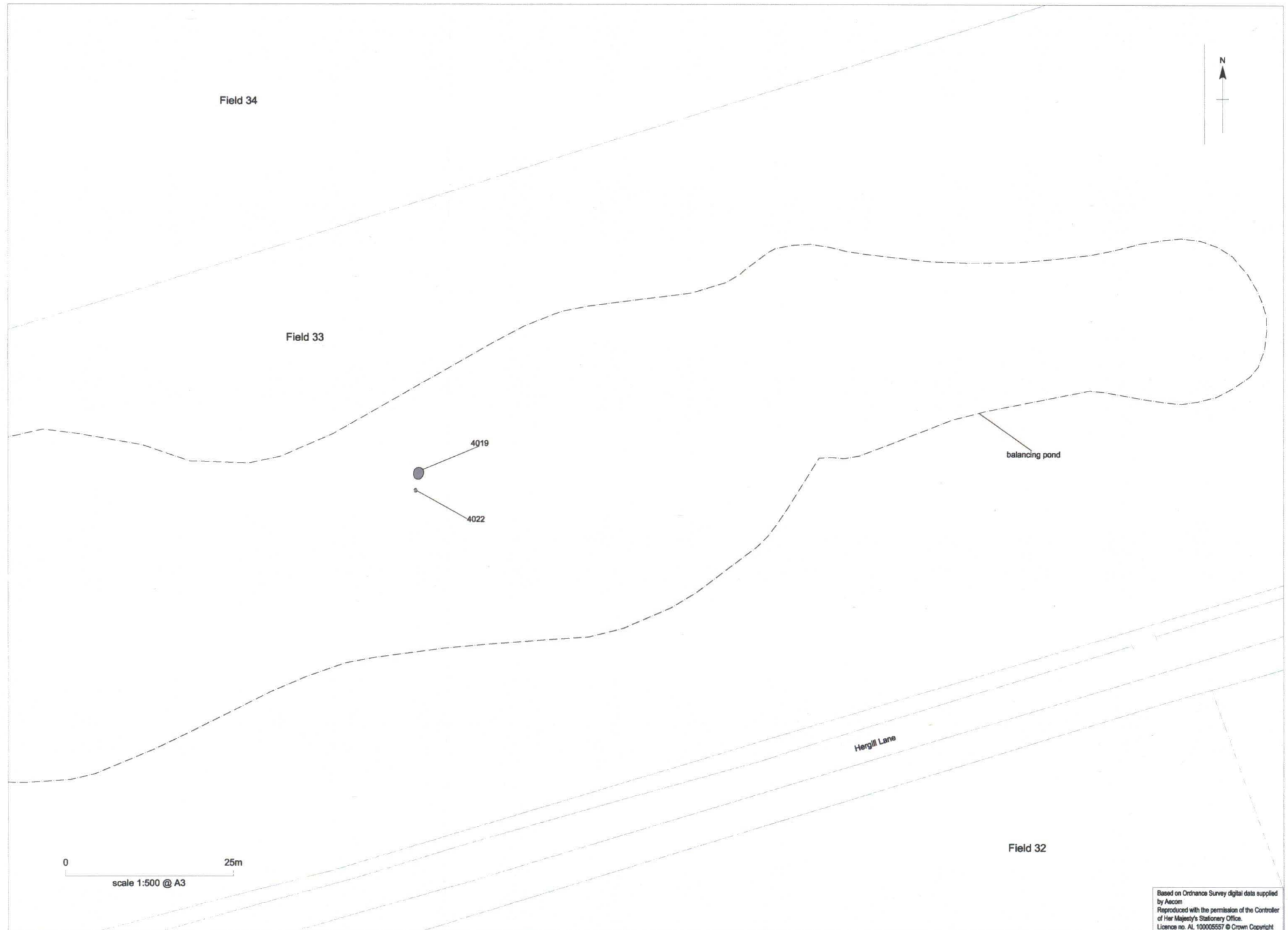
A1D2B: location of Section 2 showing field numbers and figure locations

Figure 1

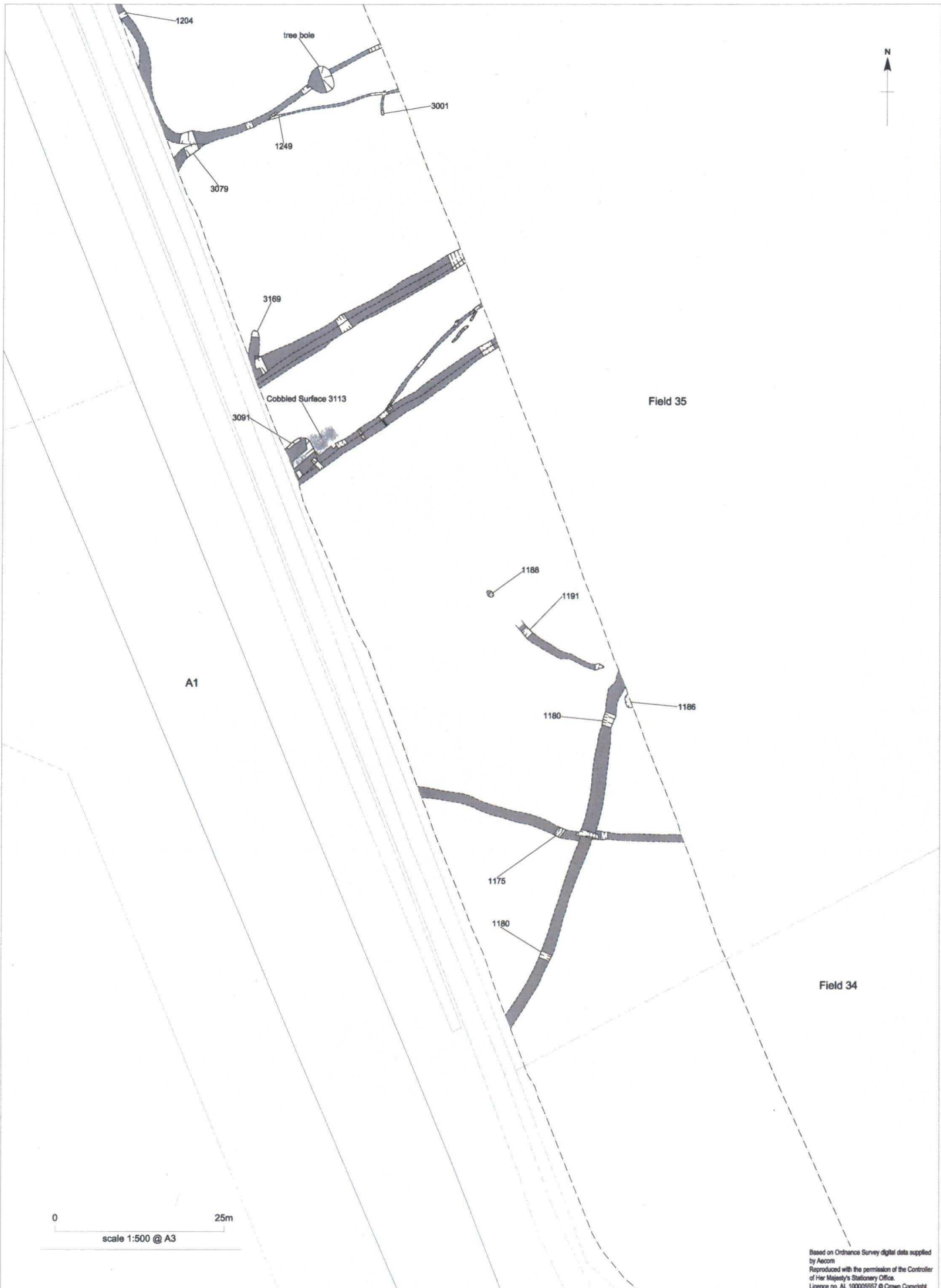


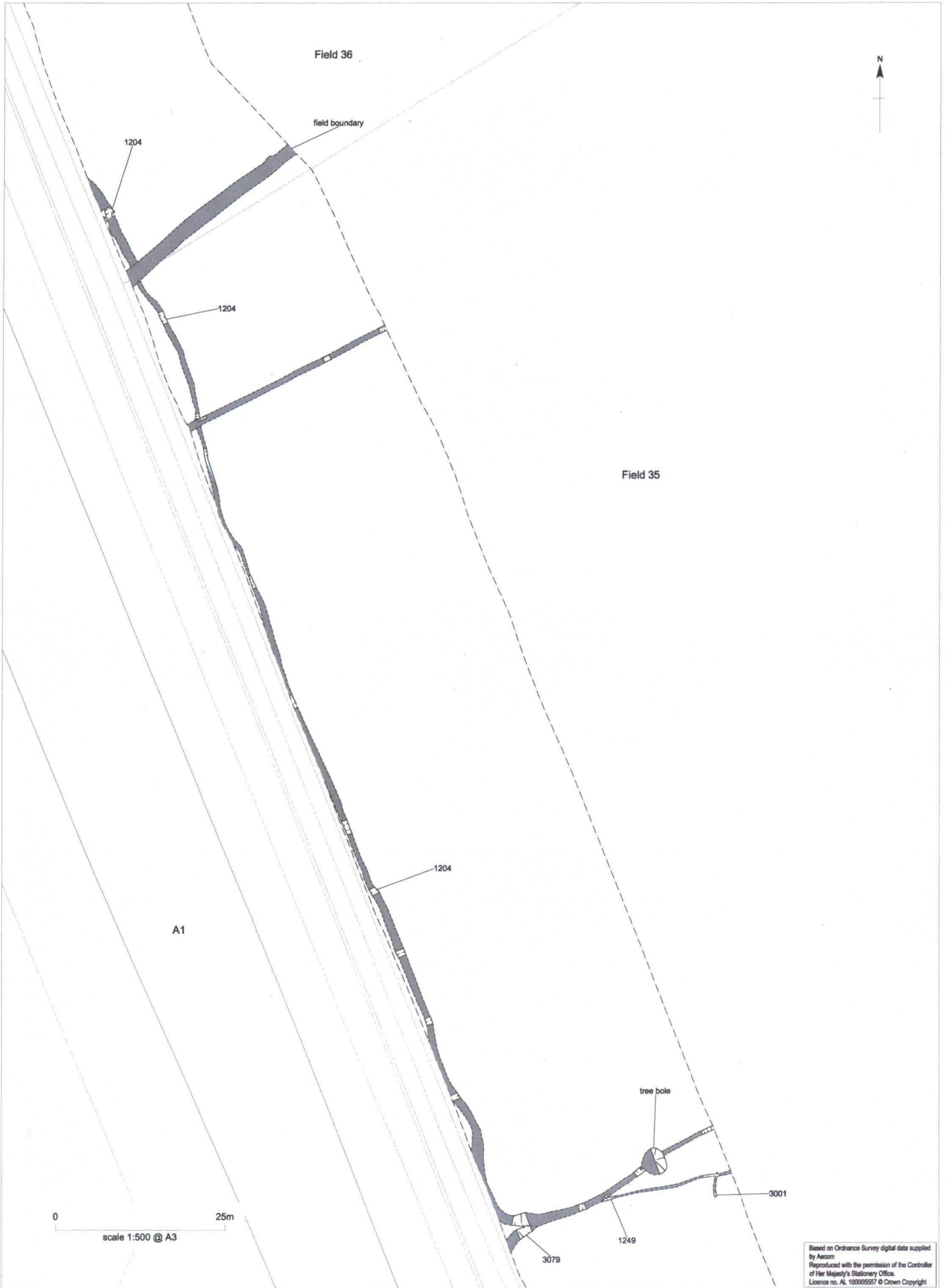
A1D2B: plan of archaeological features in Field 28


Based on Ordnance Survey digital data supplied by Aecom. Reproduced with the permission of the Controller of Her Majesty's Stationery Office. Licence no. AL 100005557 © Crown Copyright

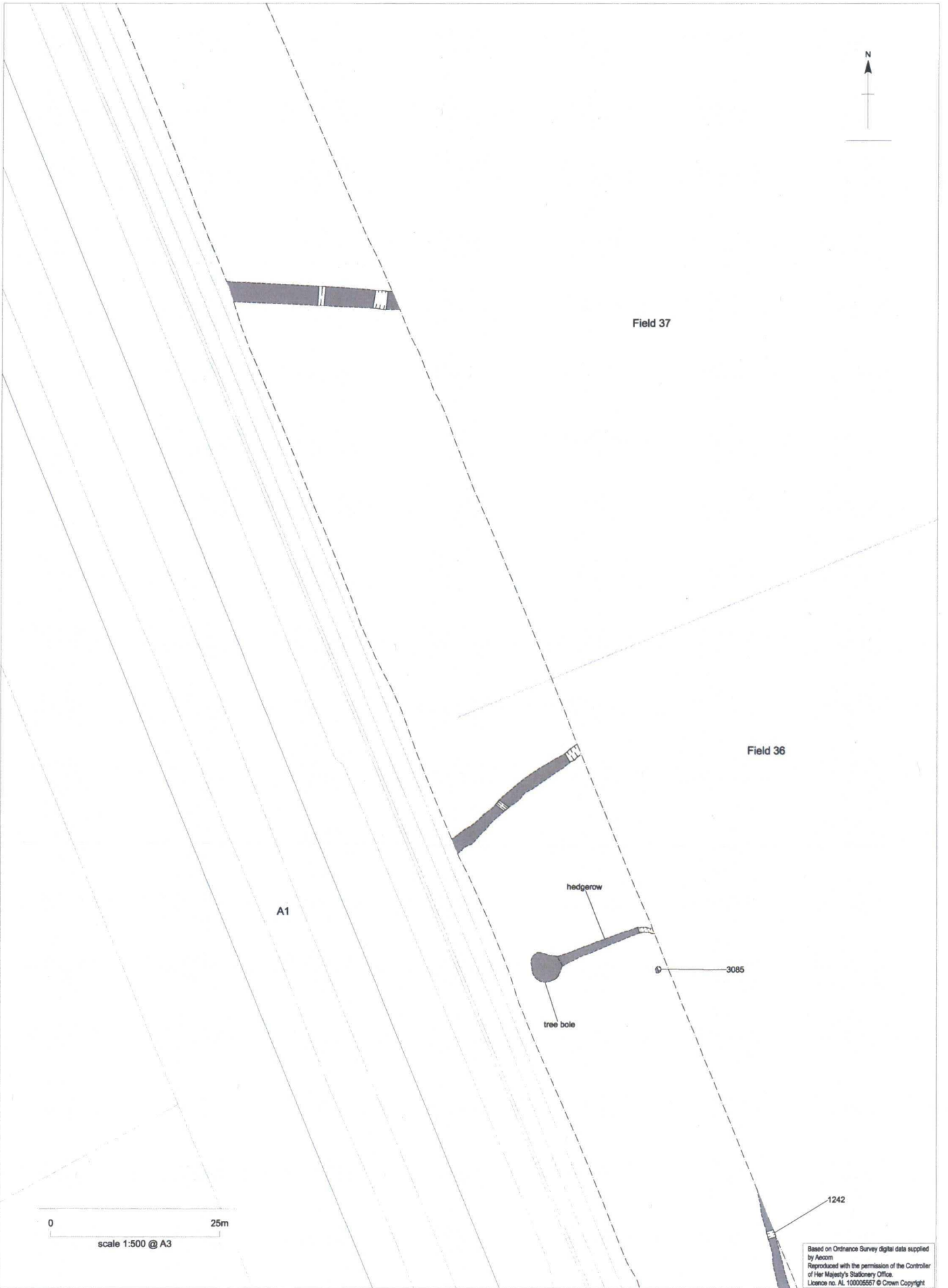














A1D2B: plan of archaeological features in Fields 36 and 37

Figure 8

Based on Ordnance Survey digital data supplied by Aecom
 Reproduced with the permission of the Controller of Her Majesty's Stationery Office.
 Licence no. AL 100005557 © Crown Copyright






A1D2B: plan of archaeological features in Fields 39 and 40

Based on Ordnance Survey digital data supplied by Aecom
 Reproduced with the permission of the Controller of Her Majesty's Stationery Office.
 Licence no. AL 100005557 © Crown Copyright

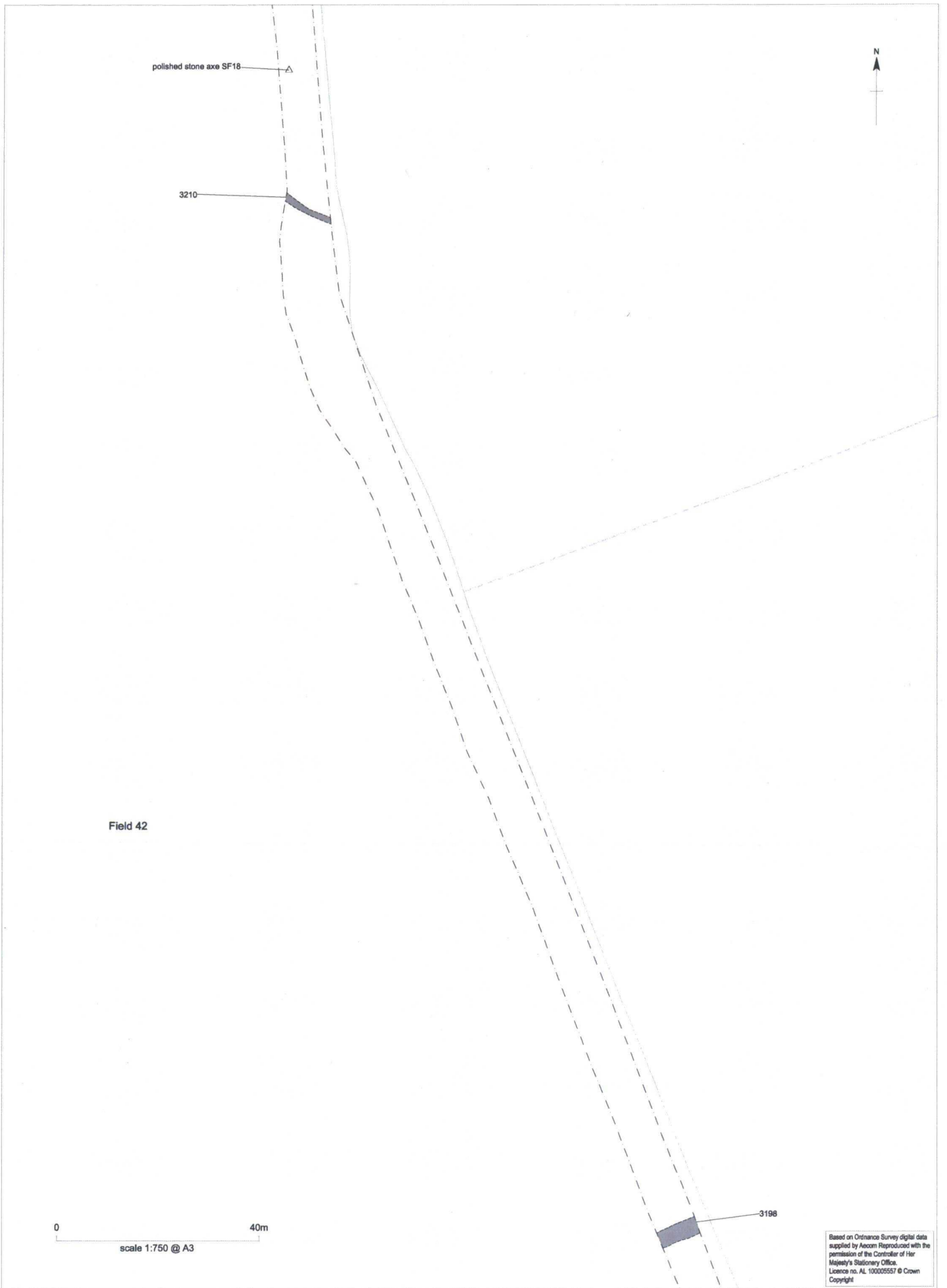
Figure 10



A1D2B: plan of archaeological features in Field 40

Based on Ordnance Survey digital data supplied by Aecom
Reproduced with the permission of the Controller of Her Majesty's Stationery Office.
Licence no. AL 100005557 © Crown Copyright

Figure 11



polished stone axe SF18

3210


N

Field 42

3198

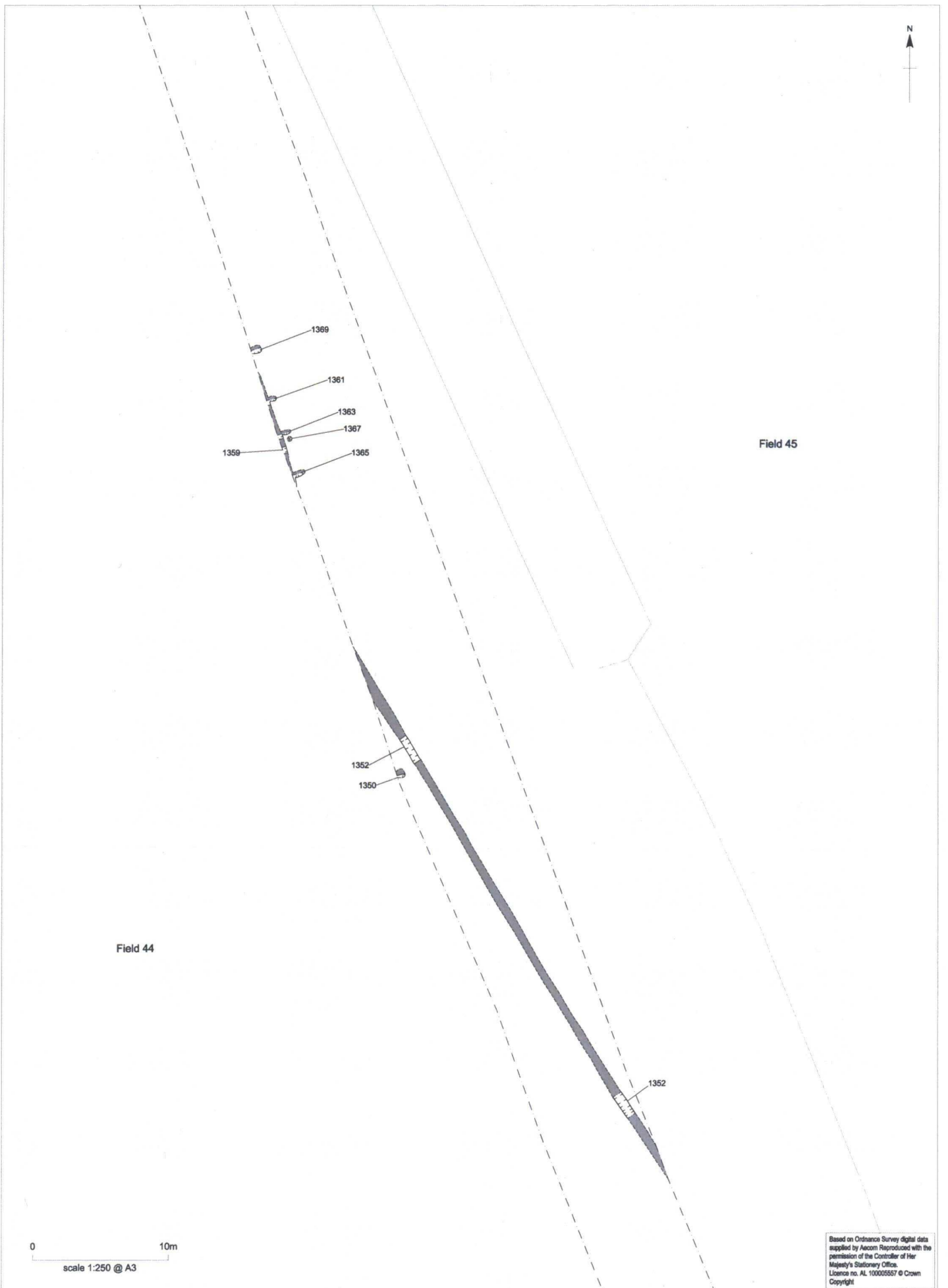
0 40m
scale 1:750 @ A3

Based on Ordnance Survey digital data supplied by Aecom. Reproduced with the permission of the Controller of Her Majesty's Stationery Office. Licence no. AL 10009557 © Crown Copyright

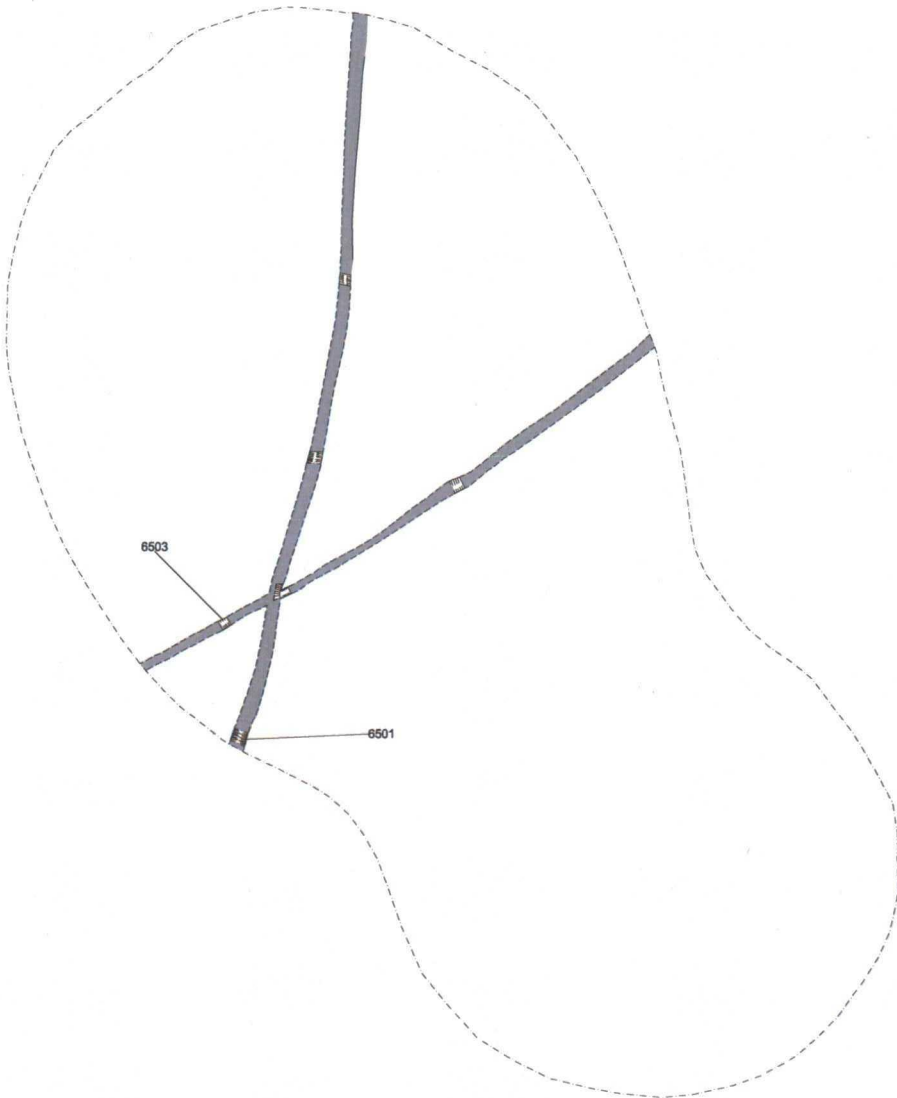


A1D2B: plan of archaeological features in Field 42

Figure 13







6503

6501

Field 55

Field 54

1519

1517

0 25m
scale 1:500 @ A3

Based on Ordnance Survey digital data supplied by Aecom. Reproduced with the permission of the Controller of Her Majesty's Stationery Office. Licence no. AL 100005557 © Crown Copyright