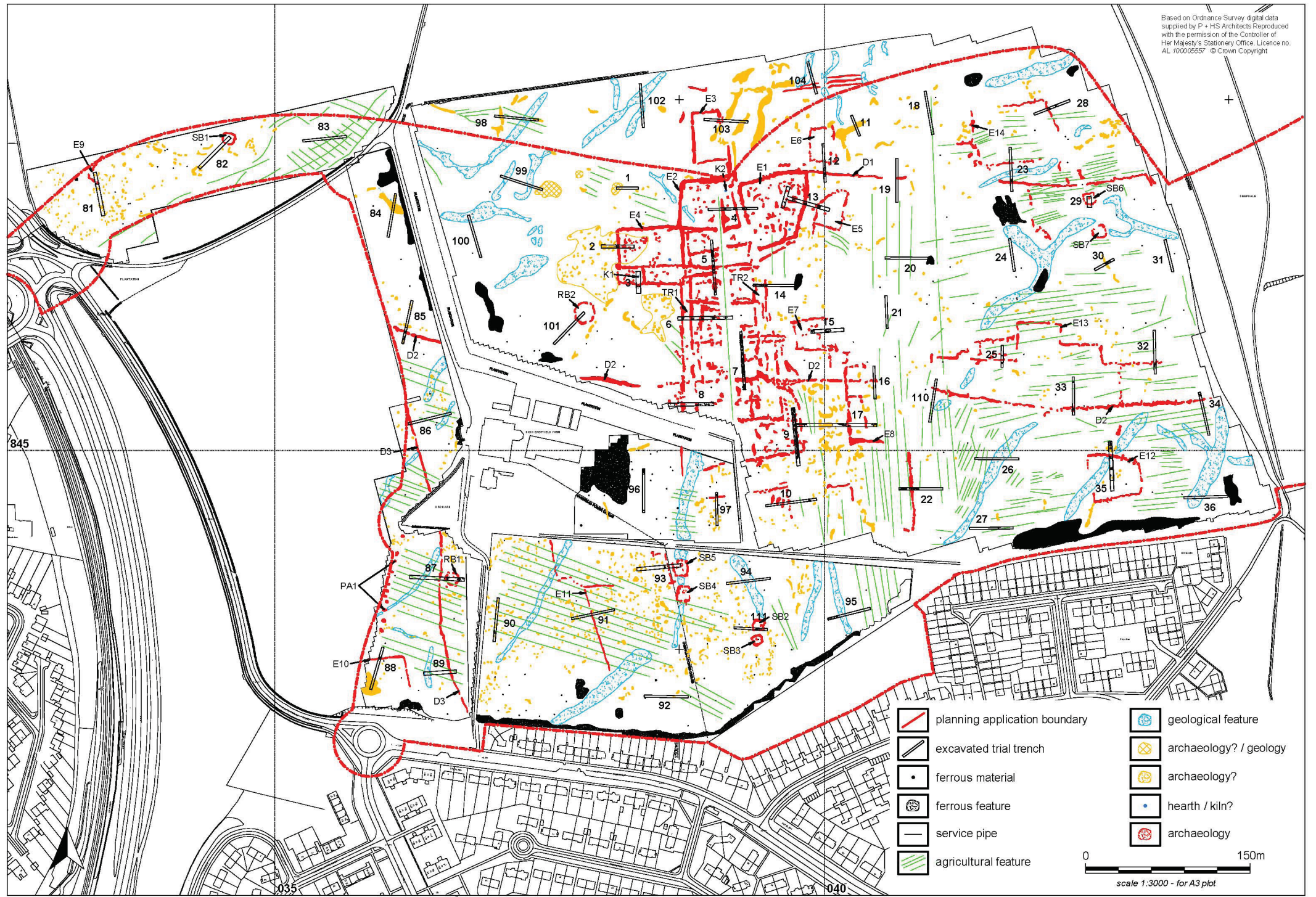




Figure 6.4.1 High Eastfield and Middle Deepdale, Scarborough: heritage assets within the study area

Based on Ordnance Survey digital data supplied by P + HS Architects. Reproduced with the permission of the Controller of Her Majesty's Stationery Office. Licence no. AL 100005557 © Crown Copyright














- | | | | |
|--|-------------------------------|--|------------------------|
| | planning application boundary | | geological feature |
| | excavated trial trench | | archaeology? / geology |
| | ferrous material | | archaeology? |
| | ferrous feature | | hearth / kiln? |
| | service pipe | | archaeology |
| | agricultural feature | | |

0 150m
scale 1:3000 - for A3 plot

Figure 6.4.2 High Eastfield and Middle Deepdale, Scarborough: geophysical survey interpretation within Ha1 (Archaeological Services WYAS) and location of trial trenches (MAP)

Based on Ordnance Survey digital data supplied by P + HS Architects. Reproduced with the permission of the Controller of Her Majesty's Stationary Office. Licence no. AL 100005557 © Crown Copyright



-  planning application boundary
-  excavated trial trench
-  ferrous material
-  ferrous feature
-  service pipe
-  agricultural feature
-  geological feature
-  archaeology? / geology
-  archaeology?
-  hearth / kiln?
-  archaeology

0 150m
scale 1:3000 - for A3 plot

Figure 6.4.3 High Eastfield and Middle Deepdale, Scarborough: geophysical survey interpretation within Ha2 (Archaeological Services WYAS) and location of trial trenches (MAP)

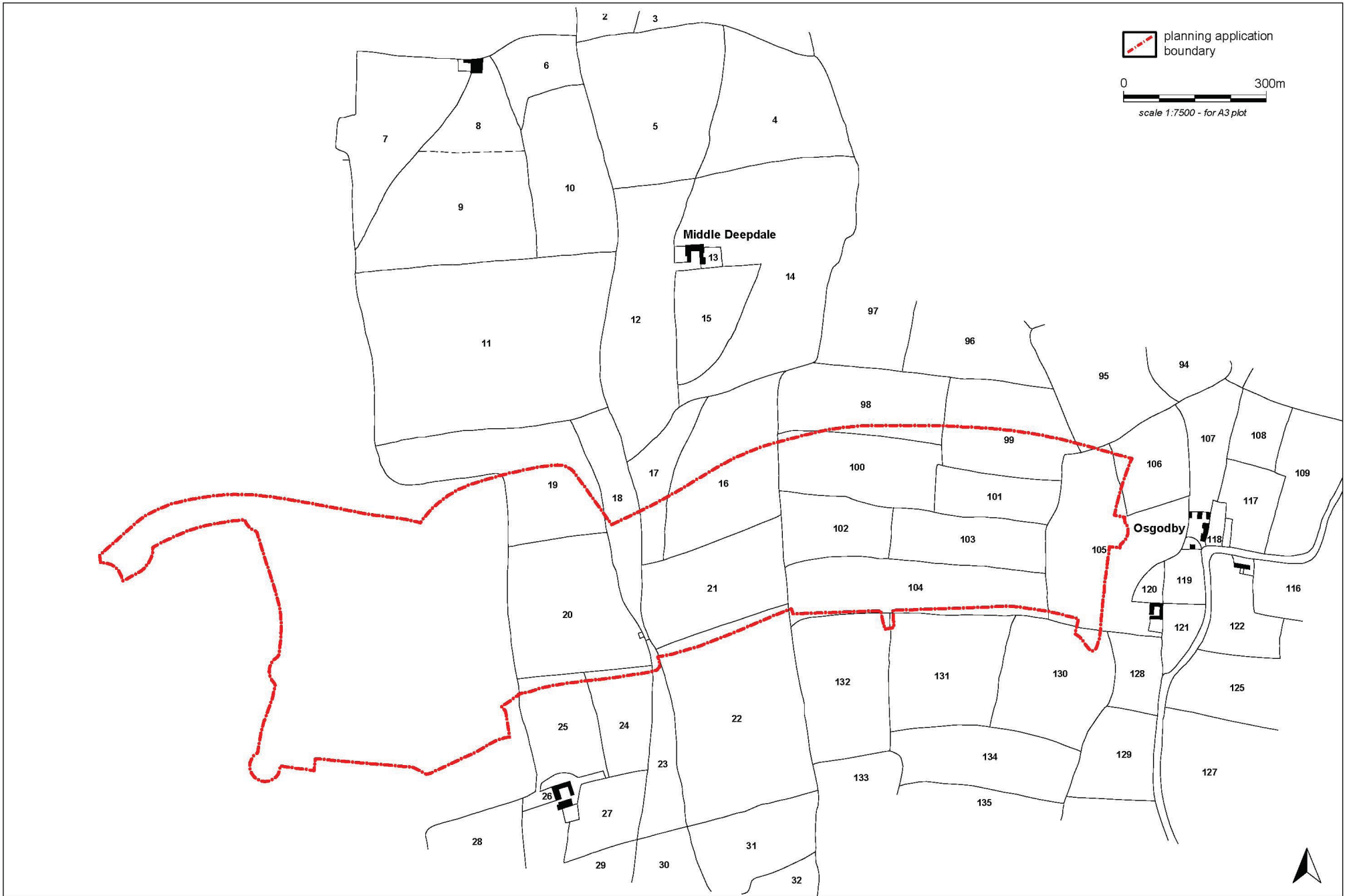


Figure 6.4.4 High Eastfield and Middle Deepdale, Scarborough: planning application boundary overlain onto copy of the 1848 tithe maps for Cayton and Osgodby (BIHR TA 636M and 106S)

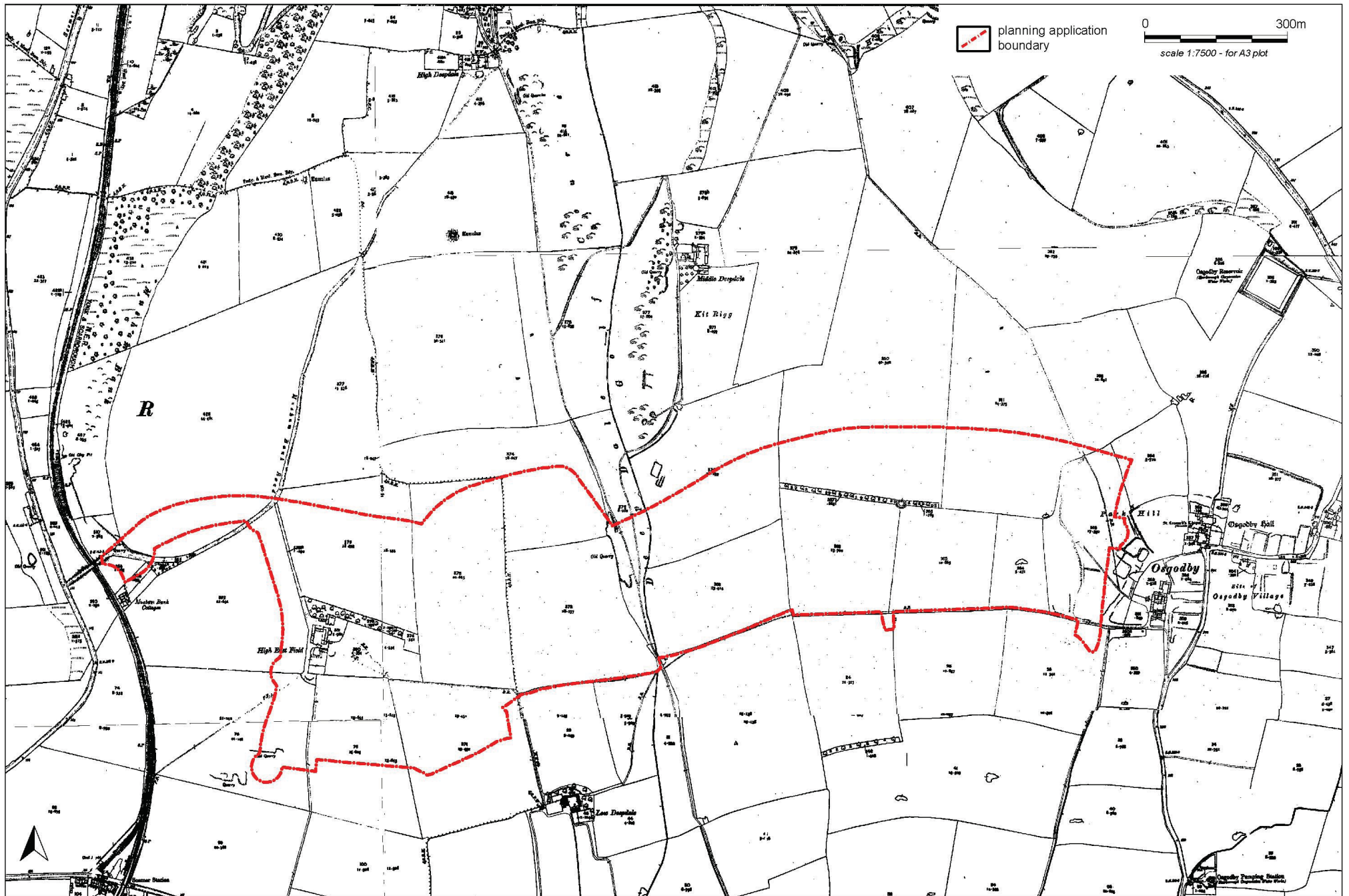


Figure 6.4.5 High Eastfield and Middle Deepdale, Scarborough: planning application boundary overlain onto Ordnance Survey, 25" to the mile, map of 1911 (Yorkshire sheets XCIII.8, XCIII.12, XCIV.5 and XCIV.9)

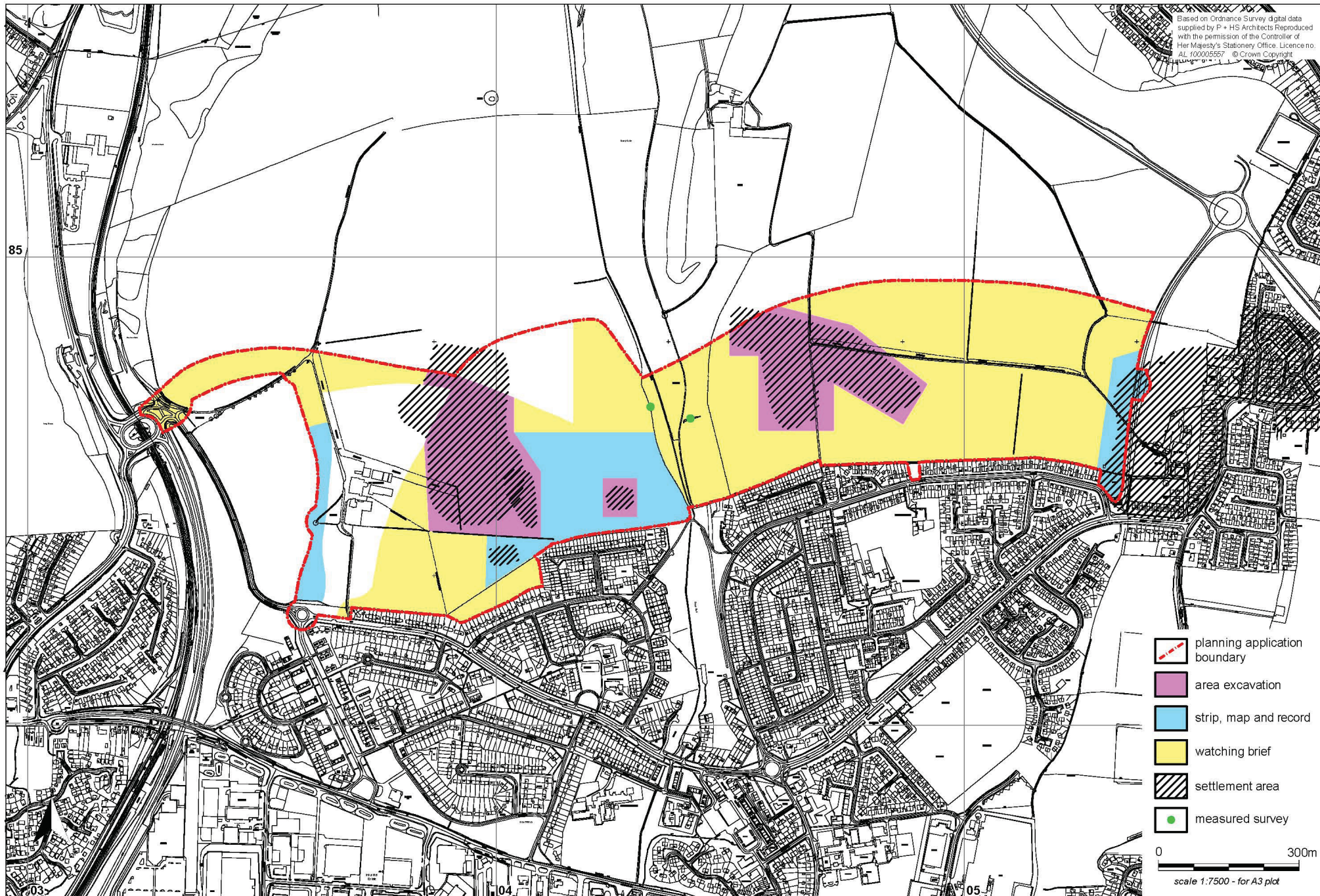


Figure 6.4.6 High Eastfield and Middle Deepdale, Scarborough: areas of proposed archaeological mitigation