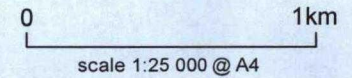





Kirby Misperton West (6) Wellsite Extension

Figure 1
Location of proposed development



Reproduction in whole or in part is prohibited
without the prior permission of Ordnance
Survey © Crown copyright 2010.
All rights reserved. Licence number
AL100046932

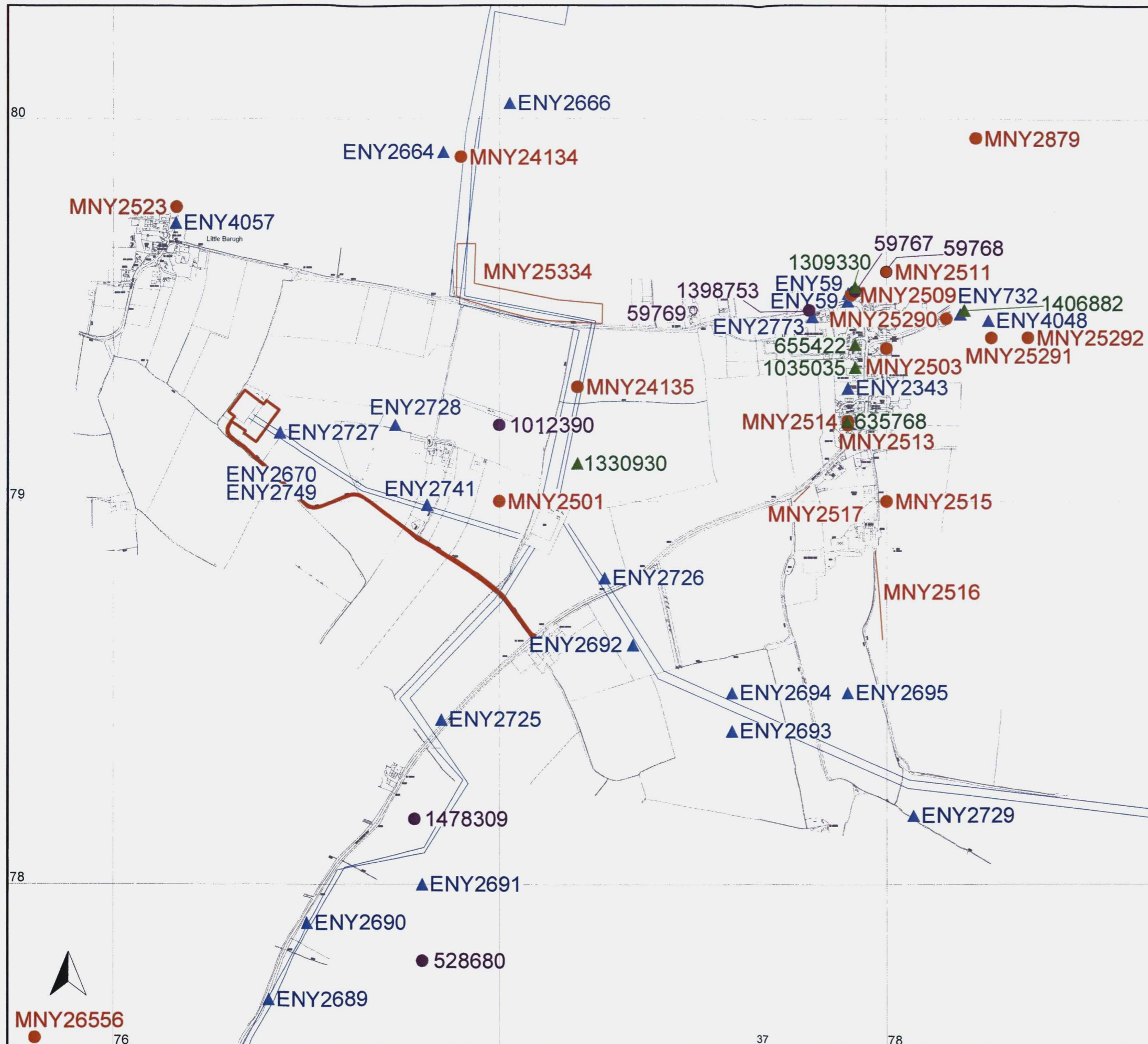
Key

 proposed development

Kirby Misperton West (6) Wellsite Extension

Figure 2

Archaeological sites within the vicinity



0 500m
scale 1:10 000 @ A3

Reproduction in whole or in part is prohibited
without the prior permission of Ordnance Survey
© Crown copyright 2010. All rights reserved.
Licence number AL100046932

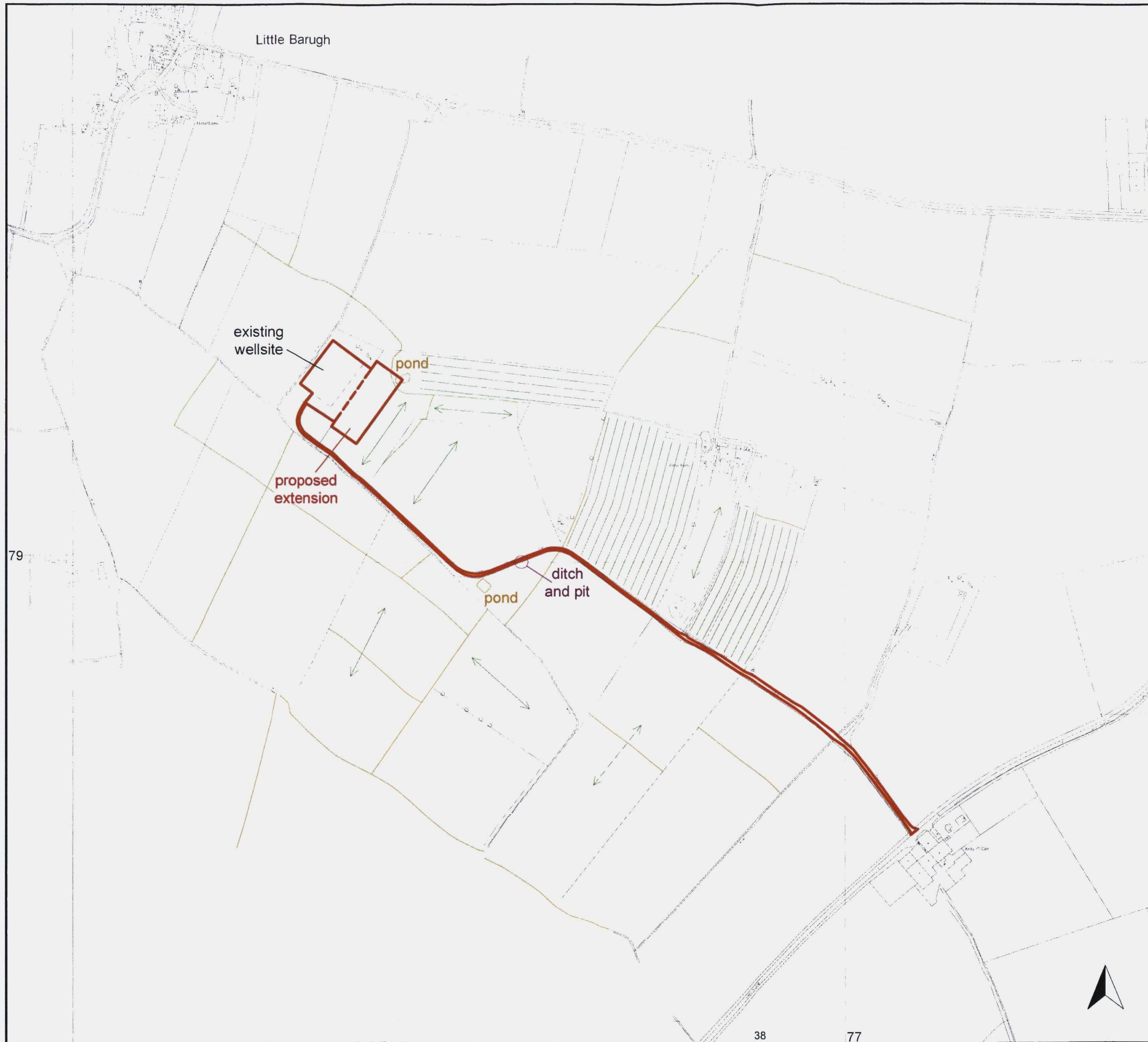
Key

-  proposed development
-  ENY4048 HER events
-  MNY2513 HER archaeological sites
-  635768 NMR events
-  528680 NMR archaeological sites

Notes

1. Data obtained from North Yorkshire Historic Environment Record (HER) and the English Heritage National Monuments Record (NMR)

date	05/10/2010	version	MAP 06-10-10 1
------	------------	---------	----------------



Kirby Misperton West (6) Wellsite Extension





Figure 3

Archaeological sites adjacent to
proposed development



Reproduction in whole or in part is prohibited
without the prior permission of Ordnance Survey
© Crown copyright 2010. All rights reserved.
Licence number AL100046932

Key

-  proposed development
-  extant ridge & furrow
-  former ridge & furrow
-  historic field boundary