

APPENDIX 1

Hedgerow Survey

Hedge No.	Species																	
	Elder	Black-thorn	Haw-thorn	Wild Rose	Bramble	Hazel	Ivy	English Oak	Ash	Willow	Silver Birch	Sycamore	Gooseberry	Rose Bay Willow Herb	Alder	Lime	Crab Apple	Beech
1	*	*	*			*	*	*	*									
2	*		*	*	*			*						*				
3	*		*			*		*		*	*	*	*		*	*		*
4	*	*	*	*					*			*					*	
5	*	*	*		*	*		*				*				*		
Total	5	3	5	2	2	3	1	4	2	1	1	3	1	1	1	2	1	1

Hedgerow Dating using the Hooper Method.

Hedge Number	Length of Hedge (metres)	Number of Species	Age of Hedgerow (years)
1	150	7	640-710
2	210	6	550-610
3	280	11	1020-1125
4*	270	7	640-710
5	310	8	730-810

* Recently planted hedge and trees to screen quarry from surroundings.

APPENDIX 2

Photographic Listing

1. Hedgerow 1, facing north-west.
2. Hedgerow 1, facing south-west.
3. Survey team.
4. Hedgerow 1 and bank, facing north-west.
5. Hedgerow 1 and bank, facing north-west.
6. Hedgerow 1 and bank (from west side), facing south east.
7. Hedgerow 1 and bank (from west side), facing north-west.
8. Hedgerow 2, facing south-east.
9. Hedgerow 2, facing west.
10. Hedgerow 2. Bank, oak tree and rabbit warren, facing south-west.
11. Stream bed/pond?, facing north-west.
12. Stream bed/pond?, facing south-east.
13. Stream bed/pond?, facing east.
14. Hedgerow 3, facing south-east.
15. Hedgerow 3 and wall, facing south.
16. Hedgerow 3. Wall, facing south-east.
17. Hedgerow 3. Wall, facing south-east.
18. Hedgerow 3. Pile of stones, facing south.
19. Hedgerow 3. Bank, facing east.
20. Hedgerow 3. Bank, facing south-east.
21. Hedgerow 3. Bank, facing east.
22. Ruined, partially demolished building, facing north.
23. Ruined, partially demolished building, facing east.
24. South wall of building, facing south-east.
25. Central wall of building, facing north-east.
26. View of salt niche, facing south.
27. North wall of building, facing north-east.
28. Rubble and brick wall to north of the building, facing south-east.
29. Rubble and brick wall to north of the building, facing south-east.
30. Cobble spread, north of building, facing north.
31. Hedgerow 4, facing north.
32. Hedgerow 4, facing east.
33. Stone cobbles and rubble at north-eastern corner of field, facing south.
34. Ellerton Bridge and old road, facing north-east.
35. South wall of Ellerton Bridge, facing north-east.
36. Hedgerow 5, facing east.
37. General view of site and quarry, facing east.

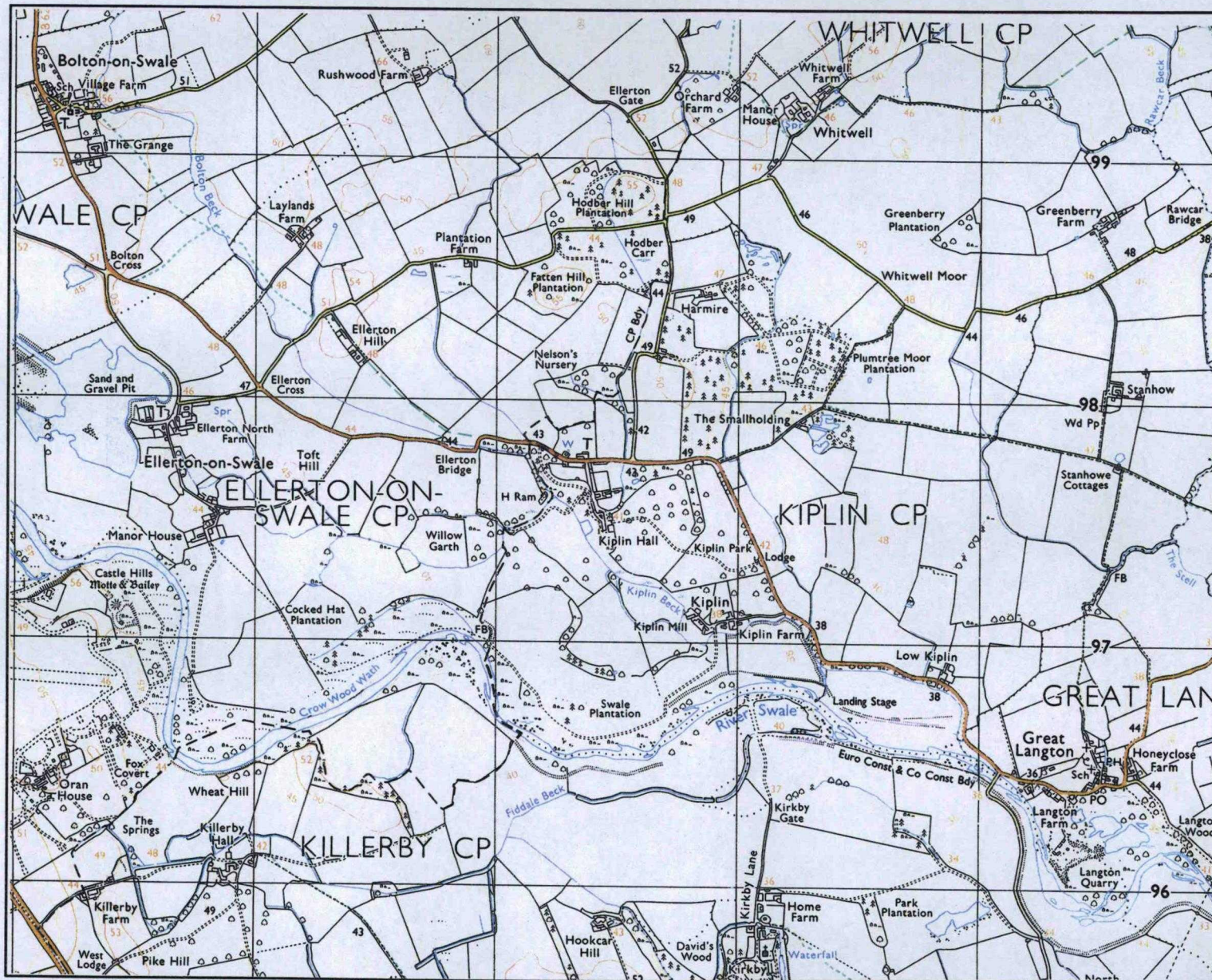


Figure 1.
Kiplin Hall and surrounding area. Scale 1:25000.

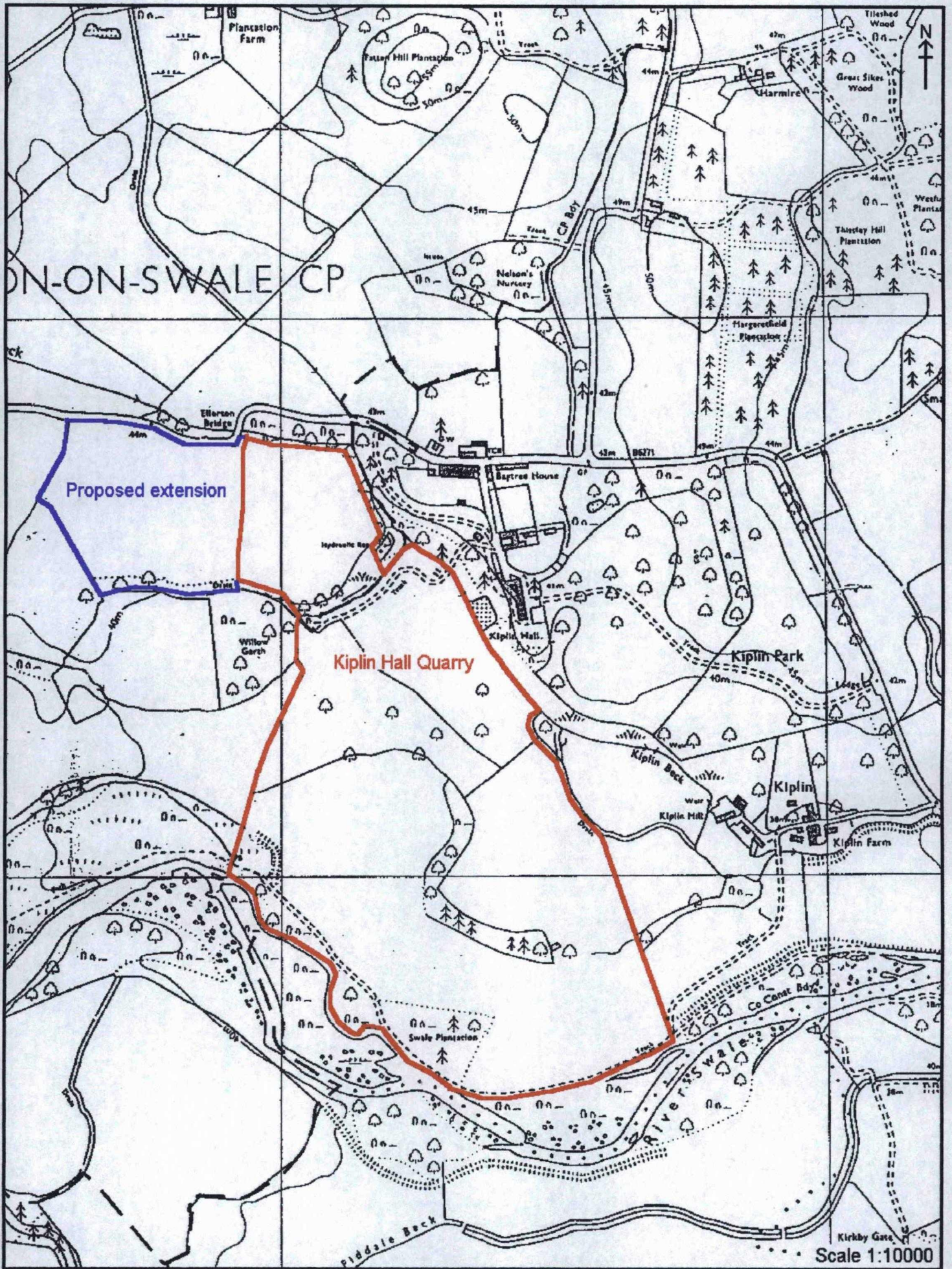


Figure 2.

Kiplin Hall Quarry and proposed extension area.

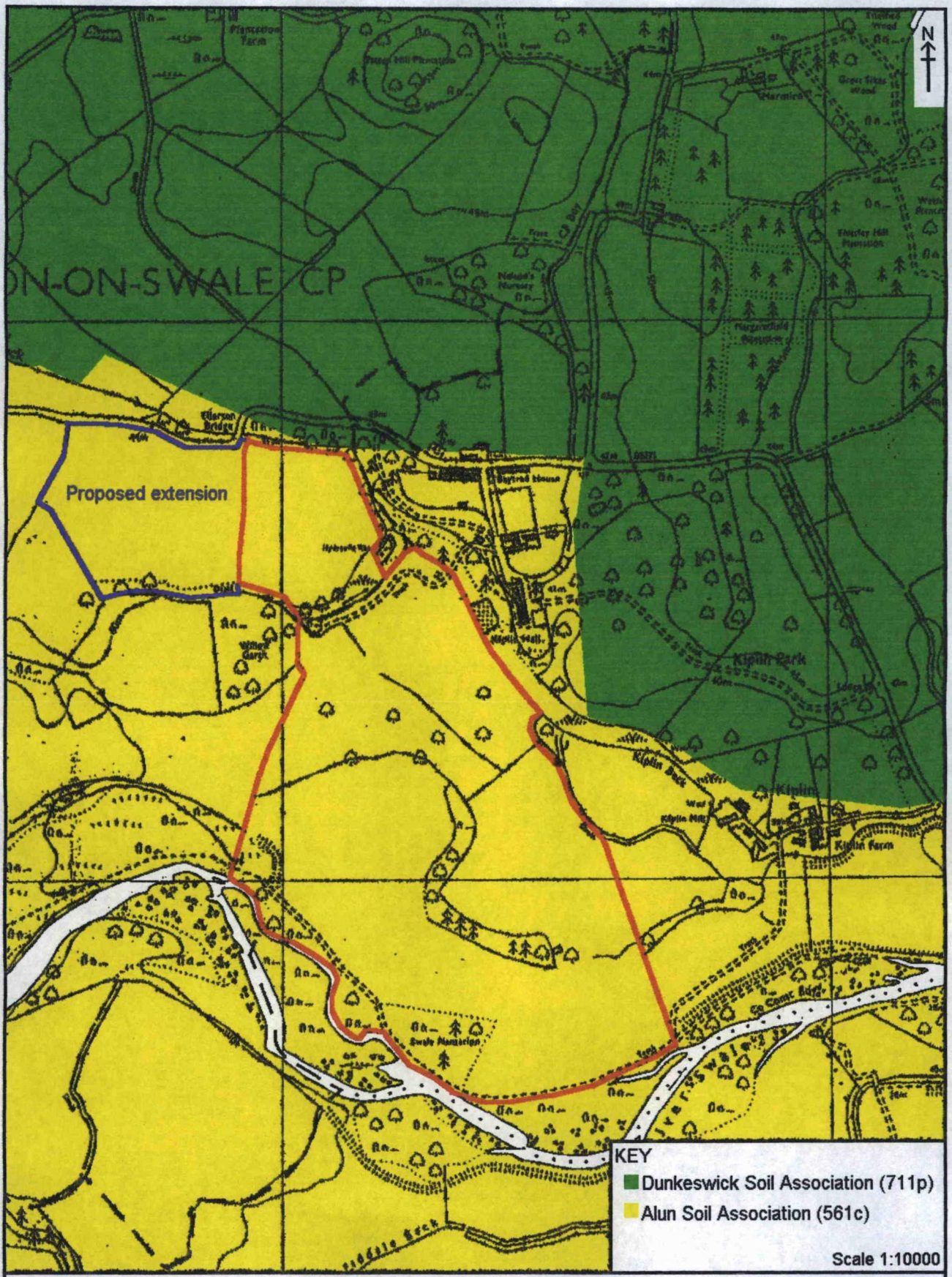


Figure 3.

Geological Soil Map.

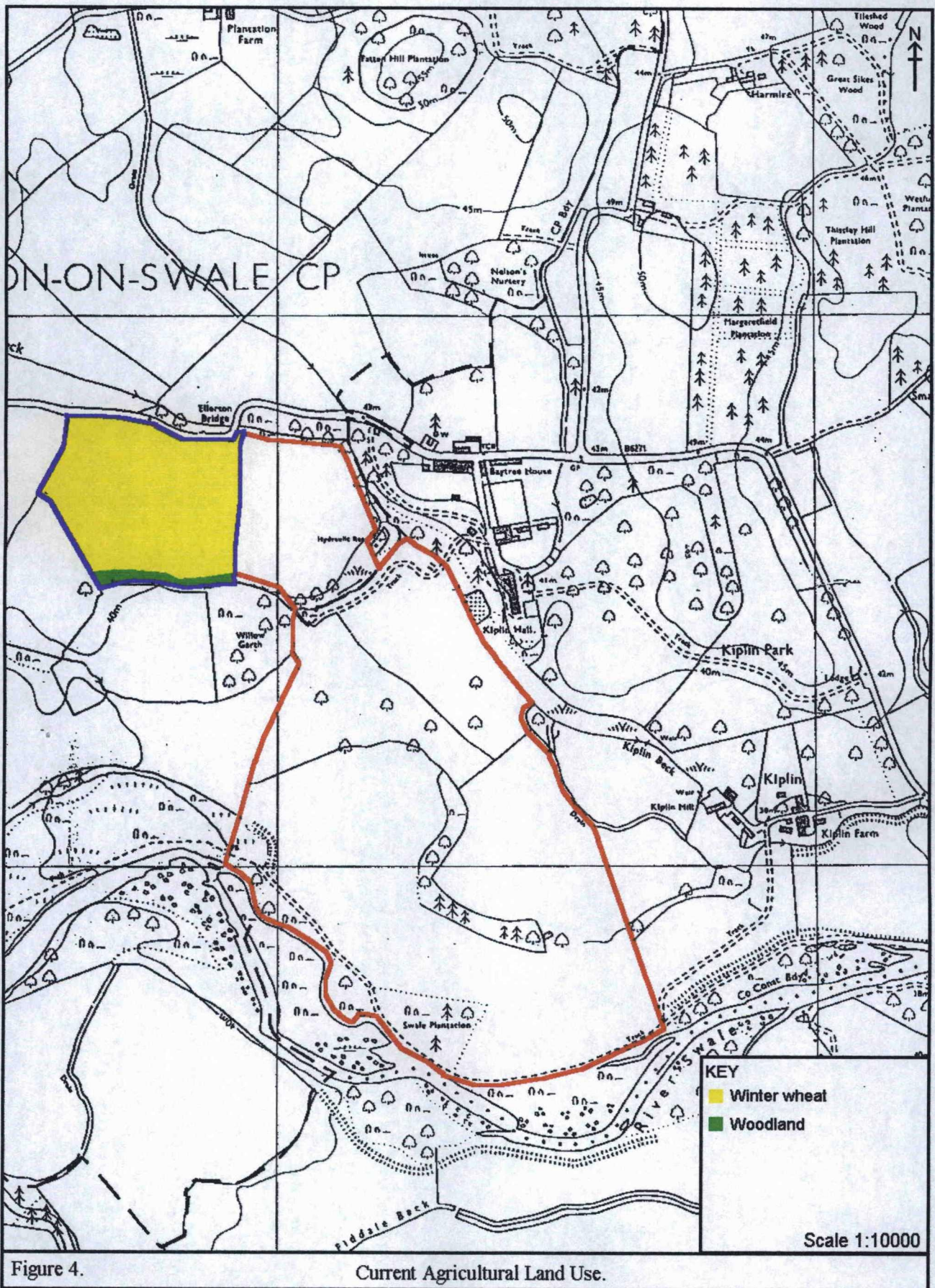


Figure 4.

Current Agricultural Land Use.

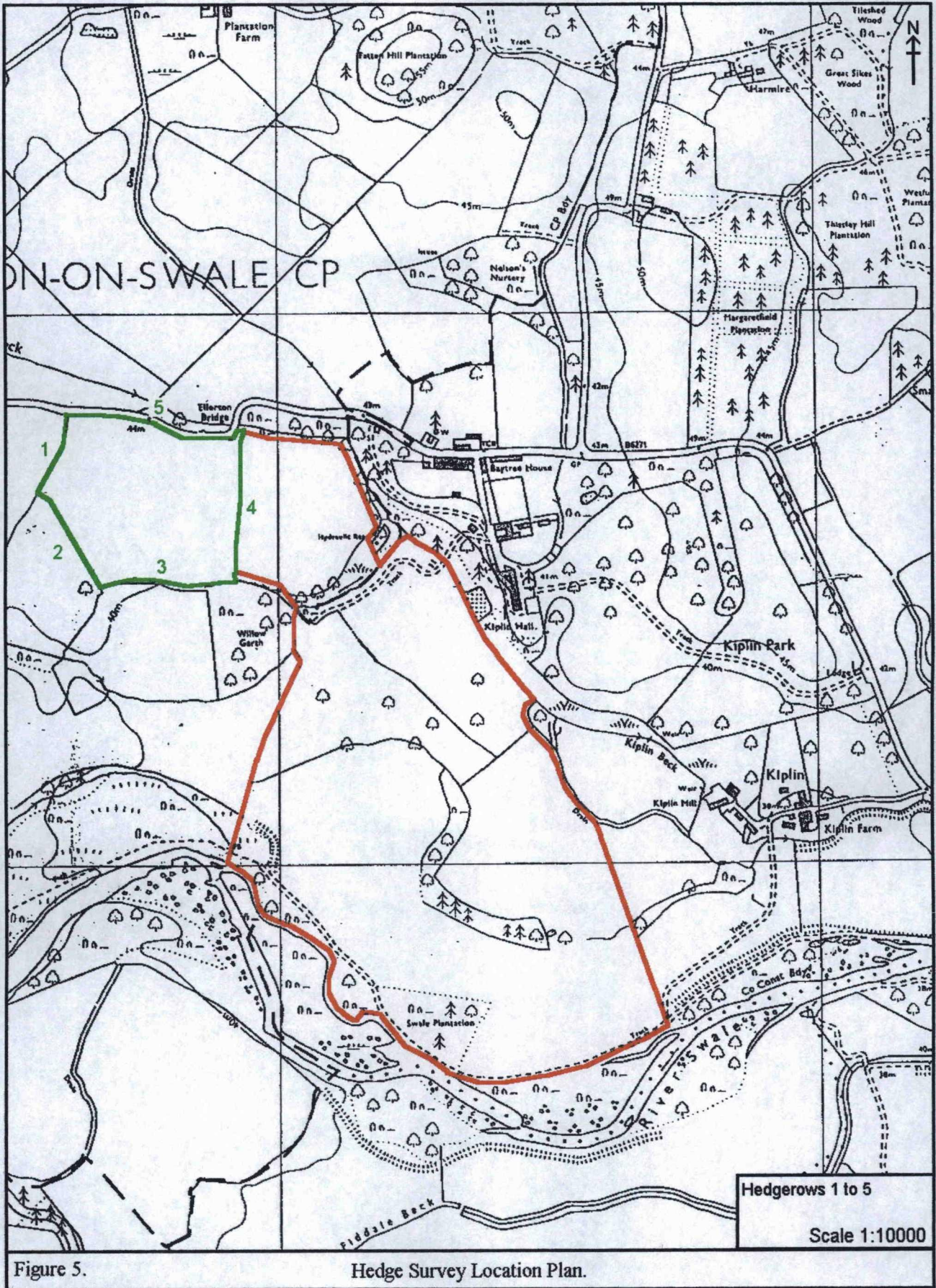


Figure 5.

Hedge Survey Location Plan.

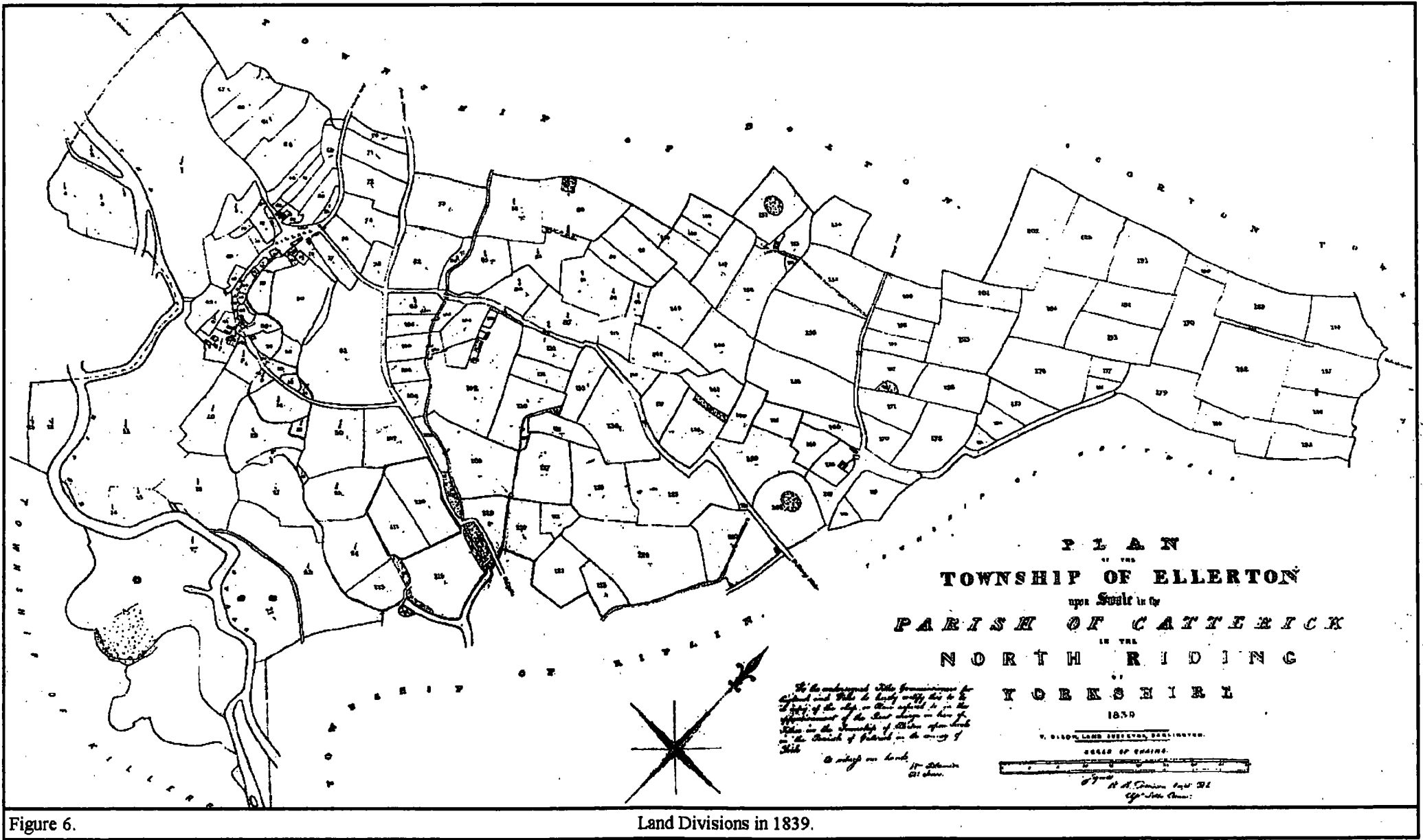


Figure 6.

Land Divisions in 1839.

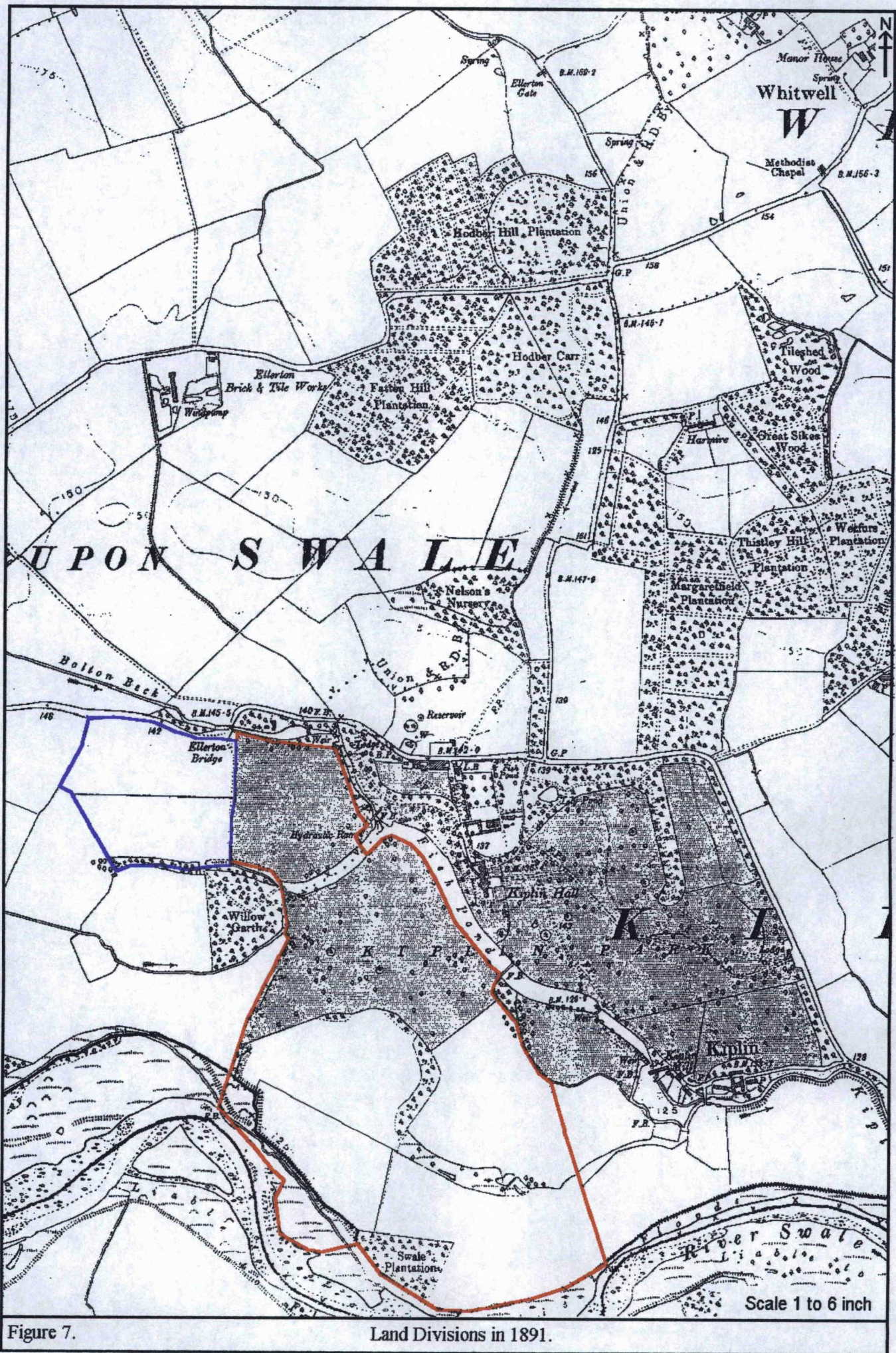


Figure 7.

Land Divisions in 1891.

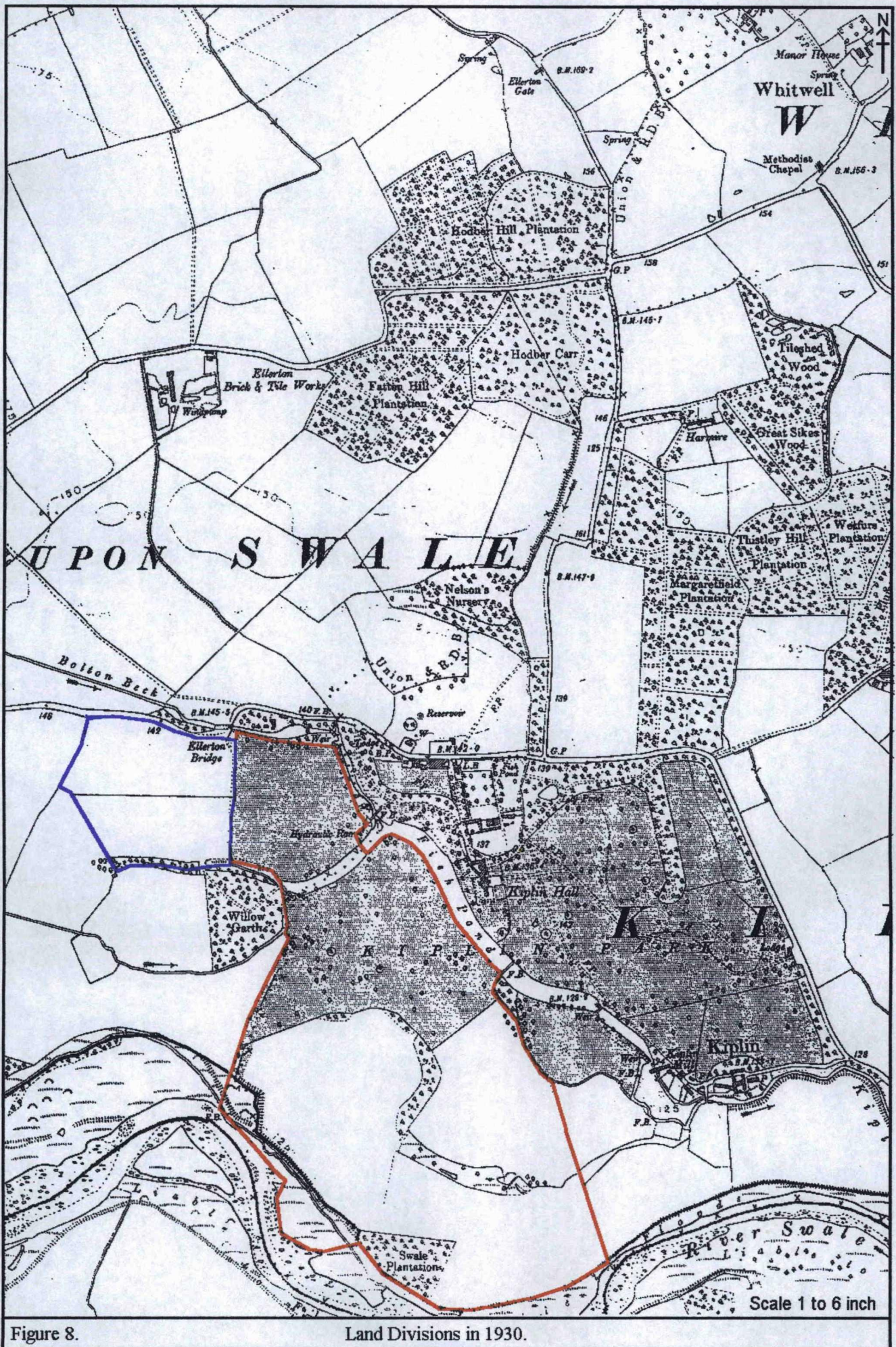


Figure 8.

Land Divisions in 1930.

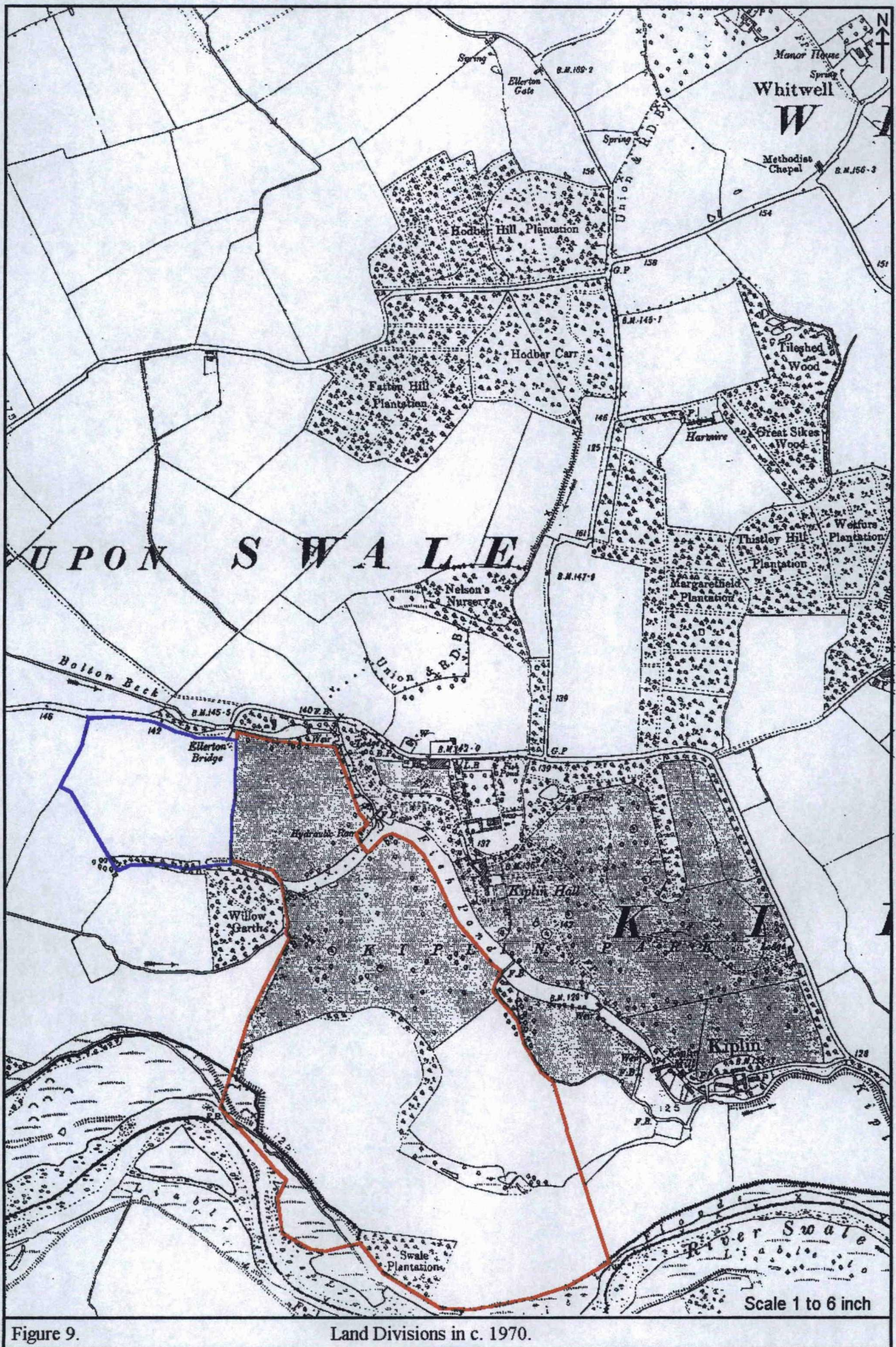


Figure 9.

Land Divisions in c. 1970.

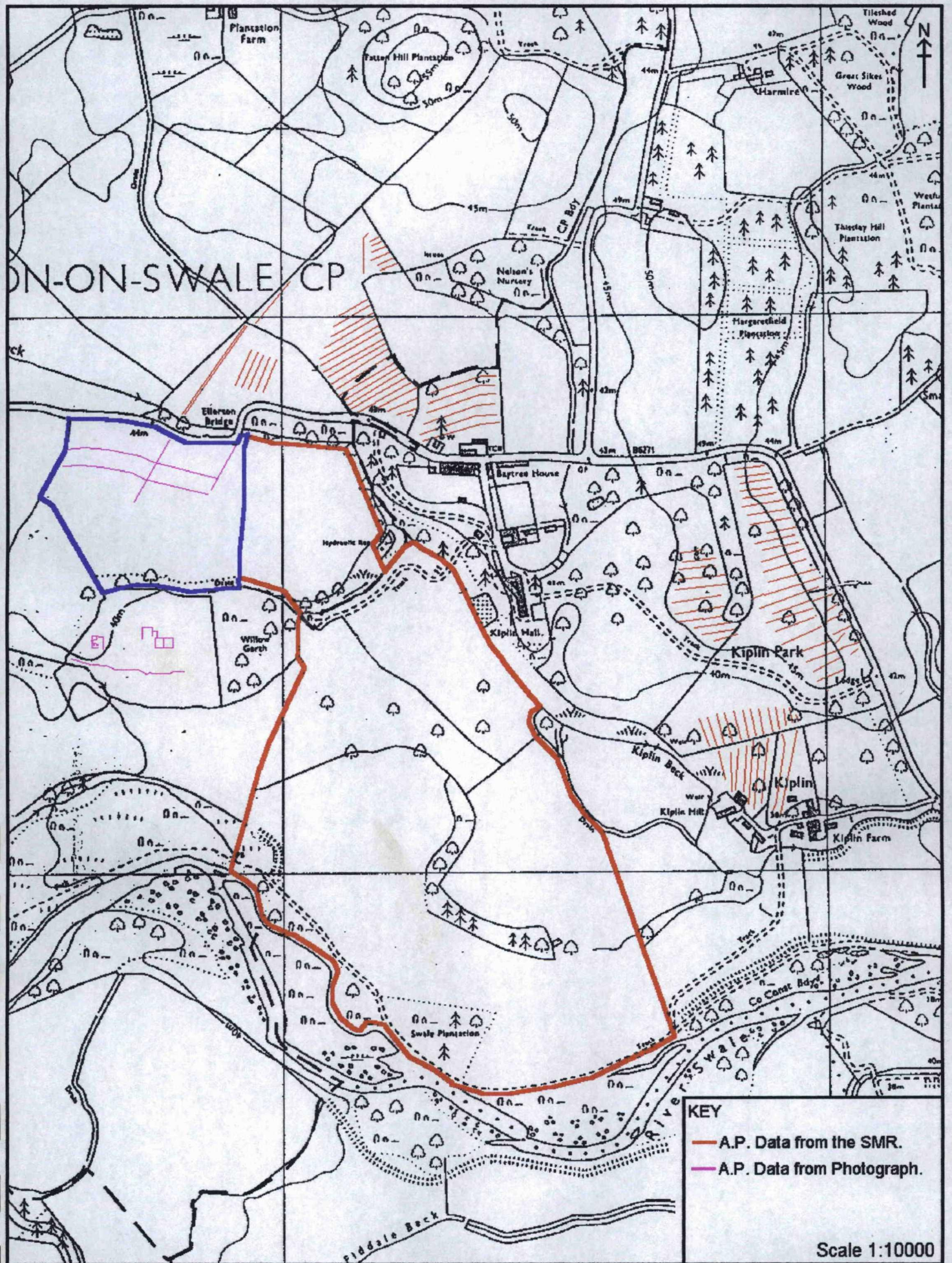


Figure 10.

Aerial Photographic Data.

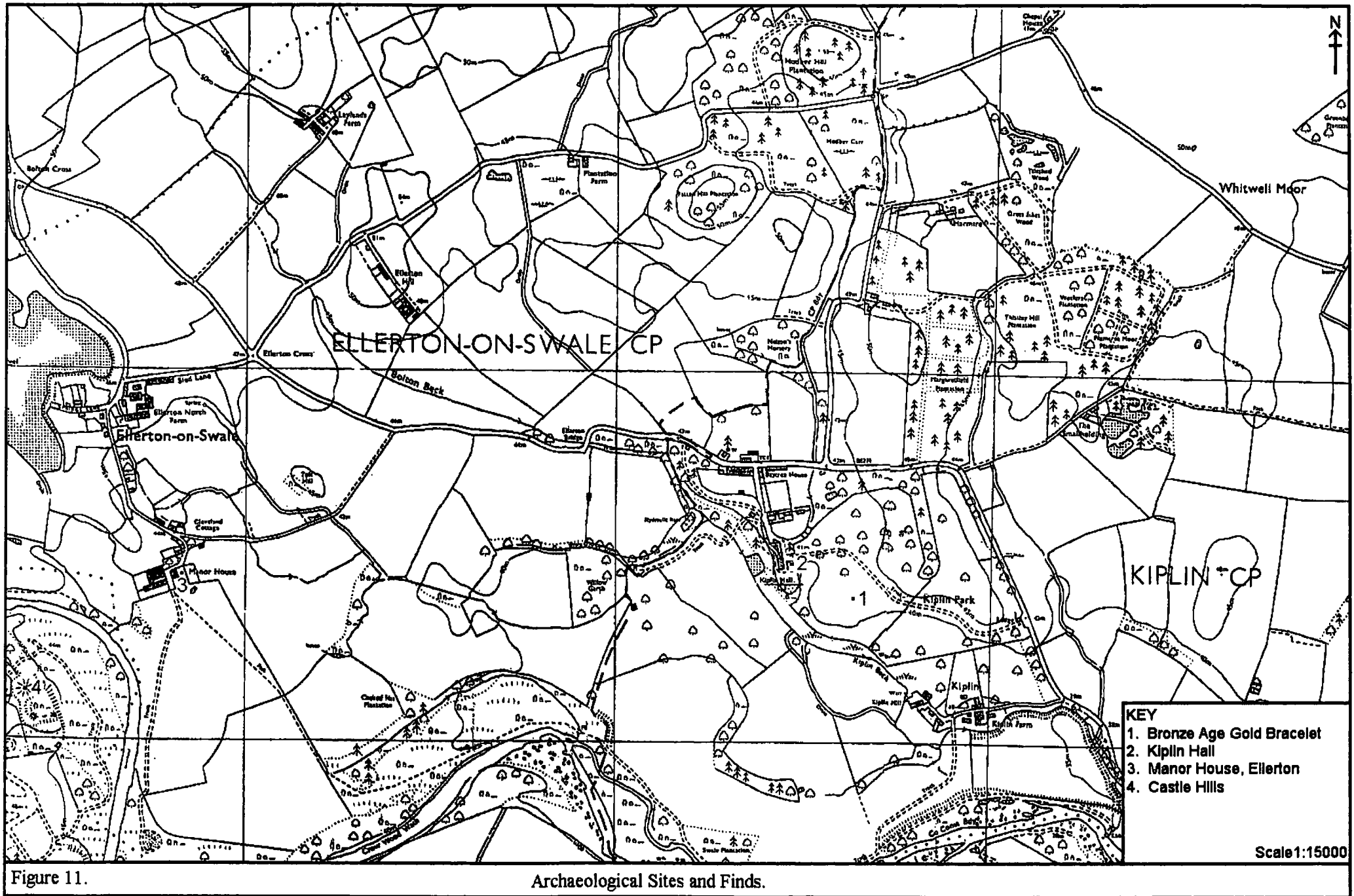


Figure 11.

Archaeological Sites and Finds.

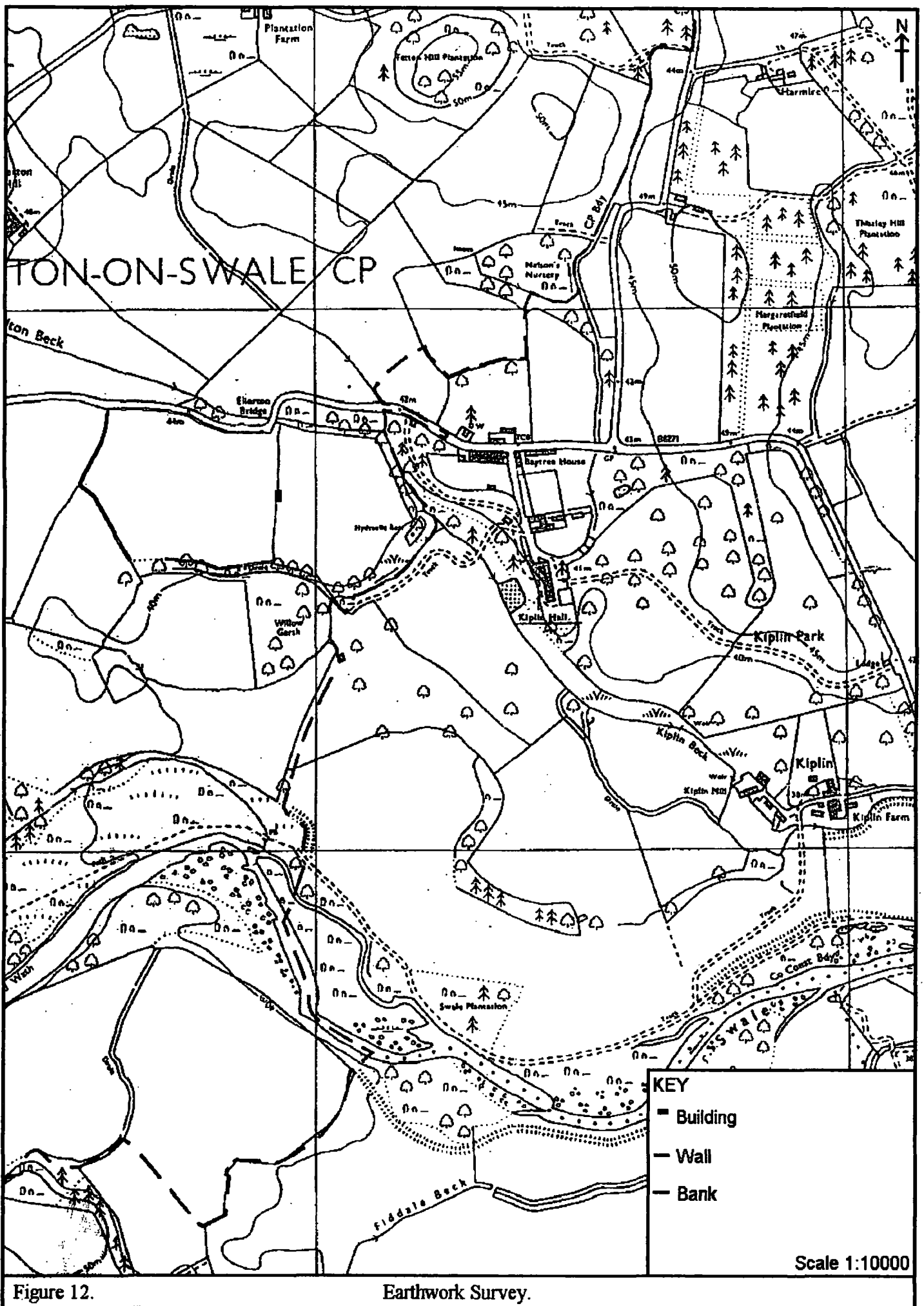


Figure 12. Earthwork Survey.

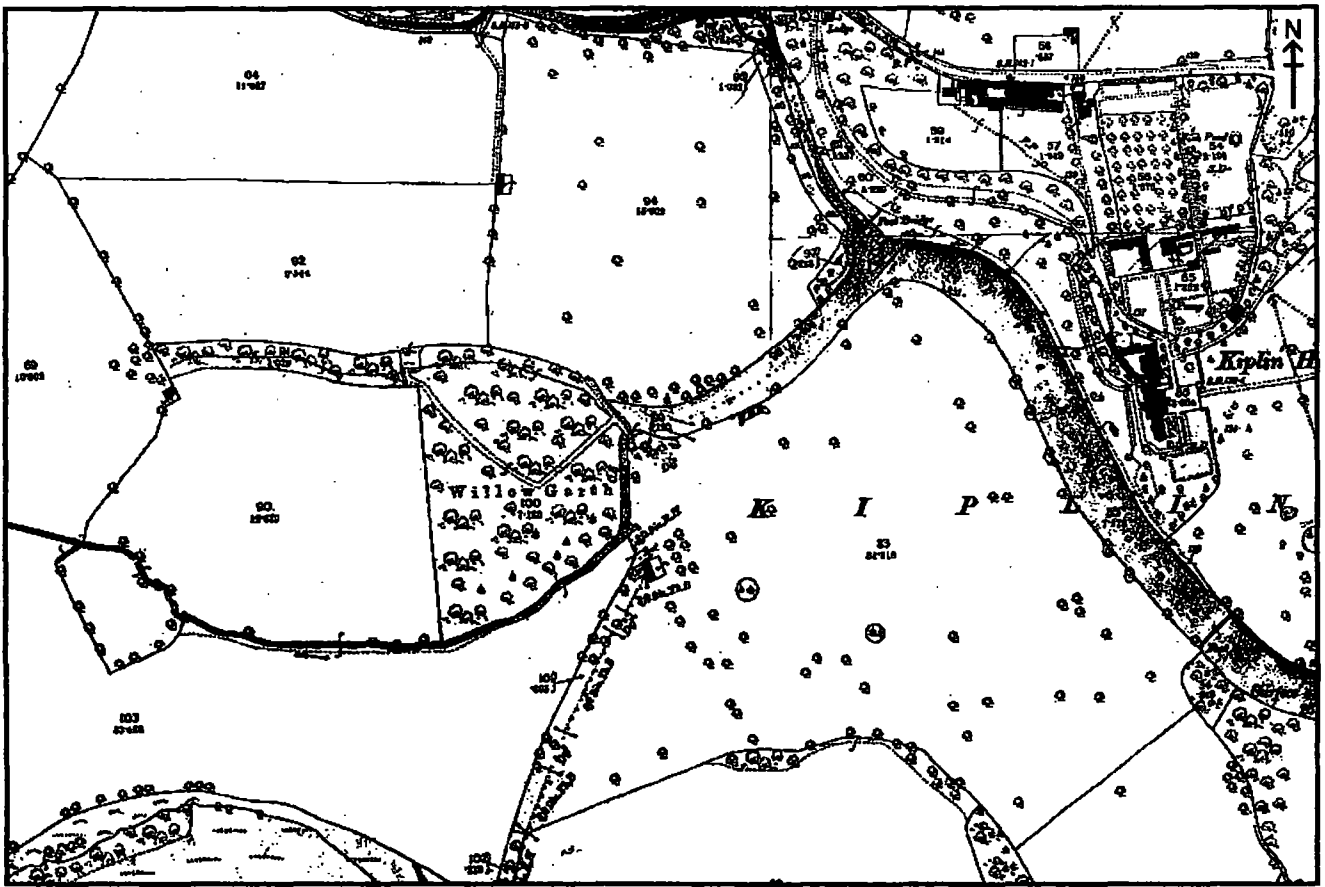


Figure 13. Architectural features in proposed quarry extension, c. 1891.

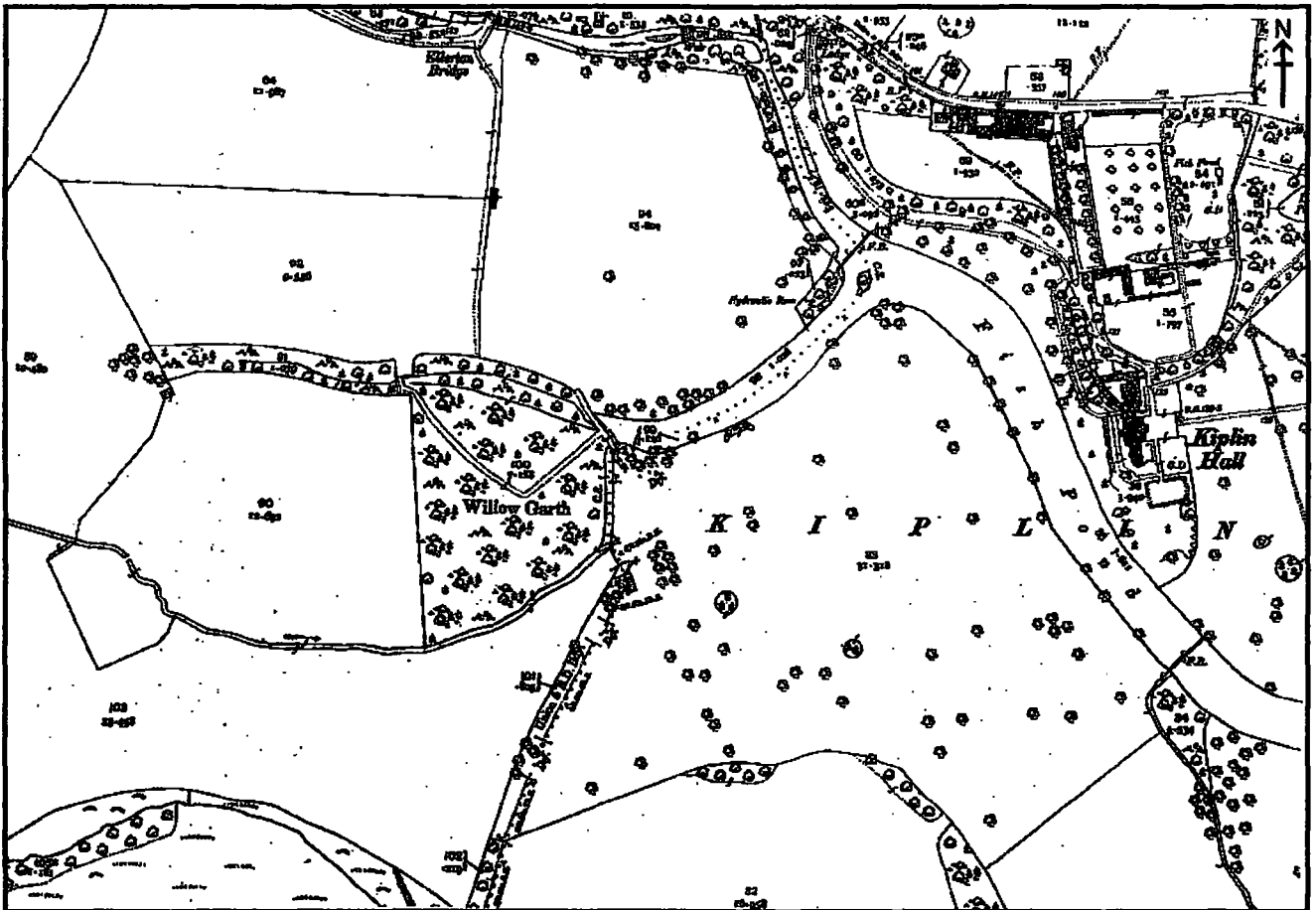


Figure 14. Architectural features in proposed quarry extension, c. 1913.



Figure 15. Map of Kiplin in 1723.

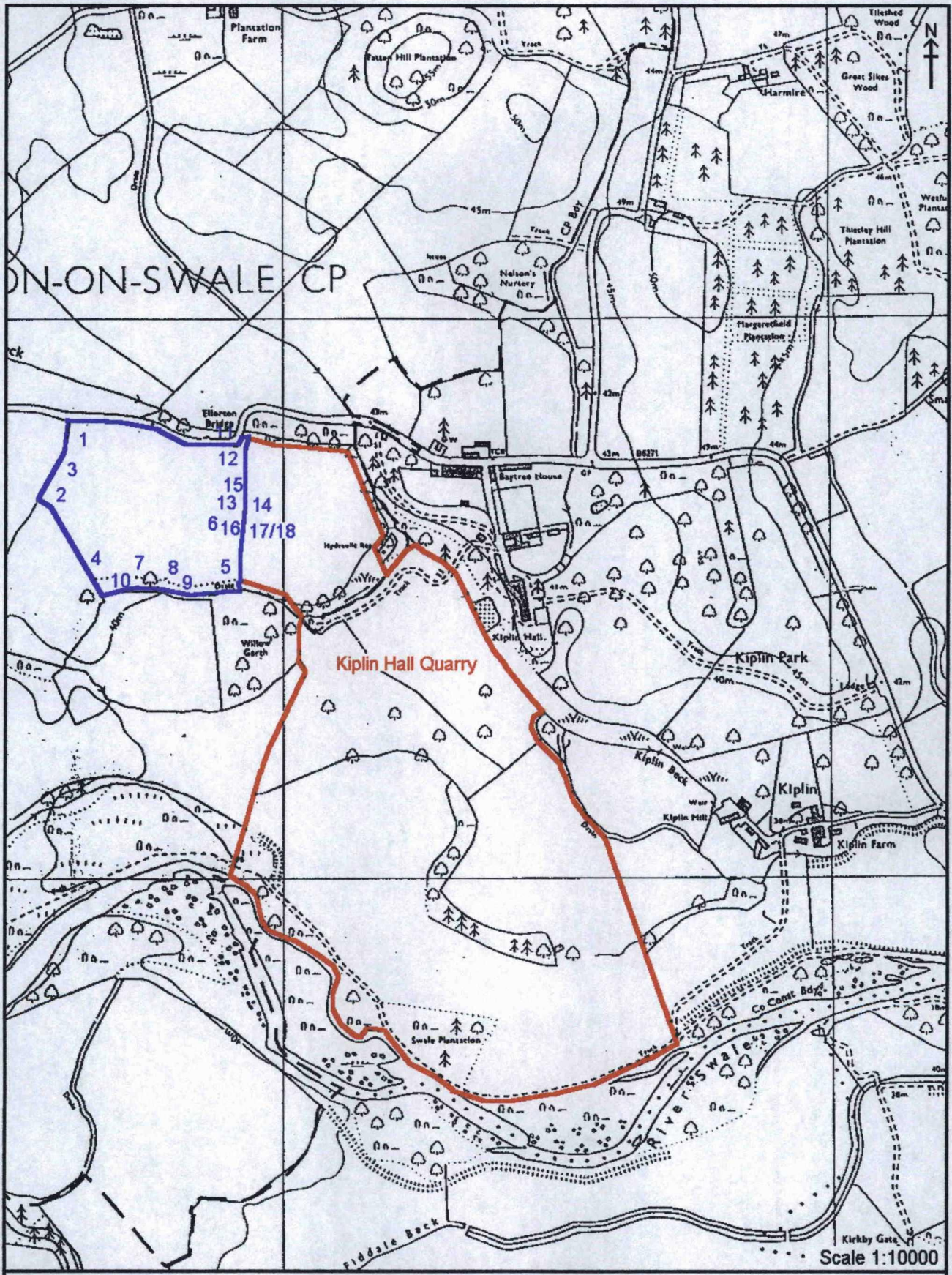


Figure 16.

Approximate Location of Plates 1 to 18.