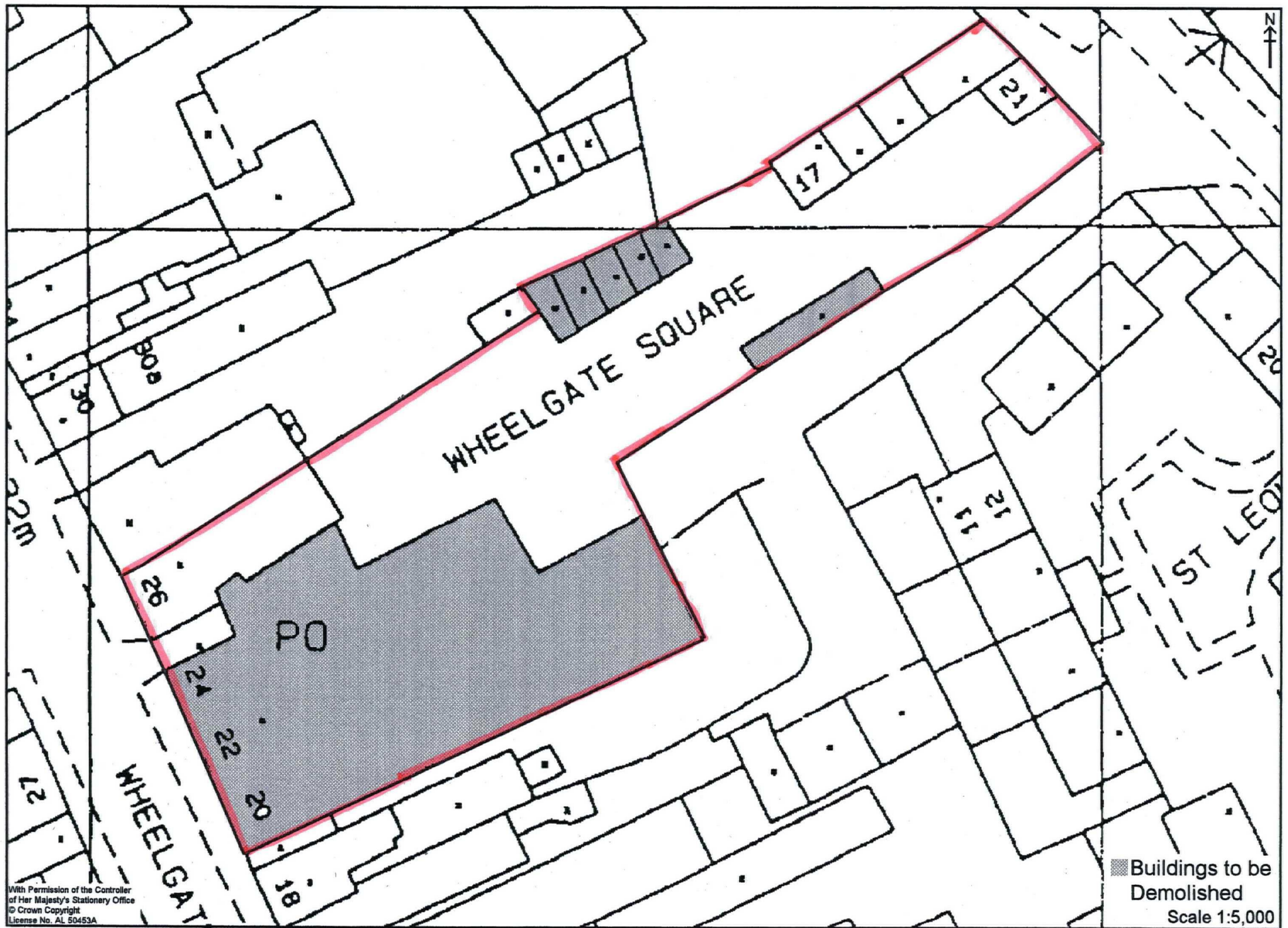




Figure 1. Site Location.



With Permission of the Controller
of Her Majesty's Stationery Office
© Crown Copyright
License No. AL 50453A

Buildings to be
Demolished
Scale 1:5,000

Figure 2. Proposed Development Area.



Figure 3. Plan of the "Burrow of New Malton" by Joseph Dickinson, 1730.

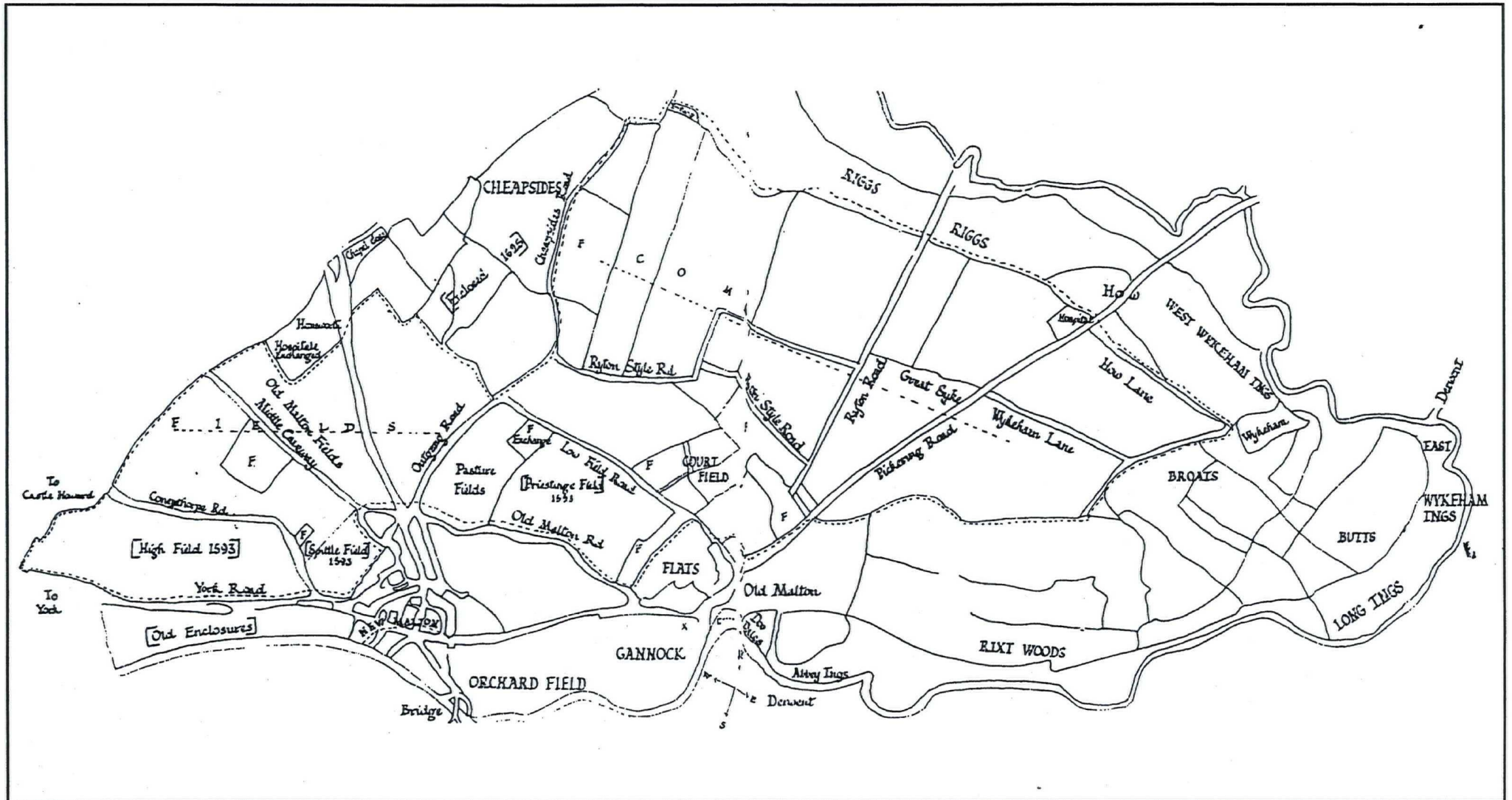


Figure 4. Plan of the Parish and Manor Malton, 1795-1800.

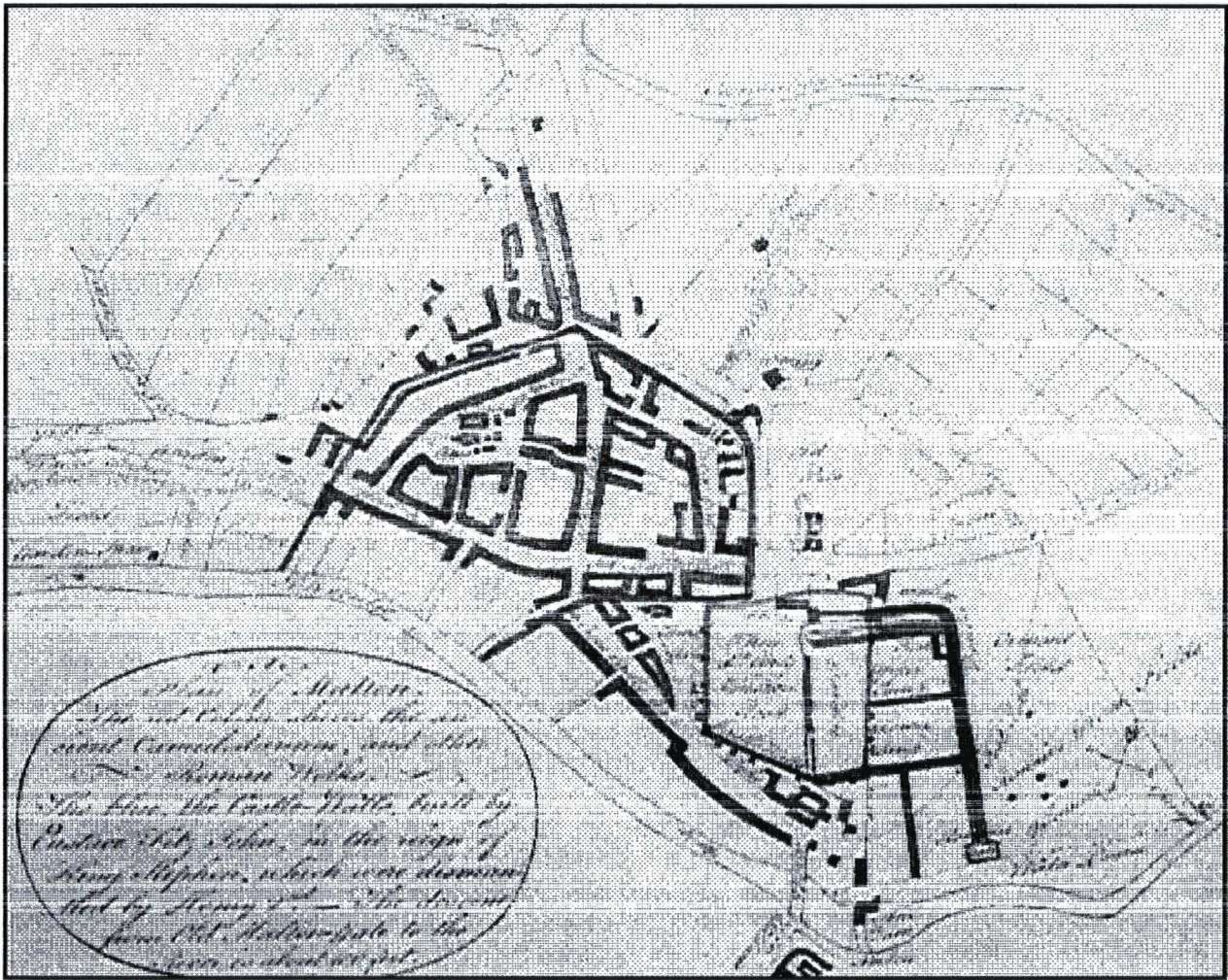


Figure 5. Plan of Malton from Thomas Hinderwell's manuscripts, 1825.

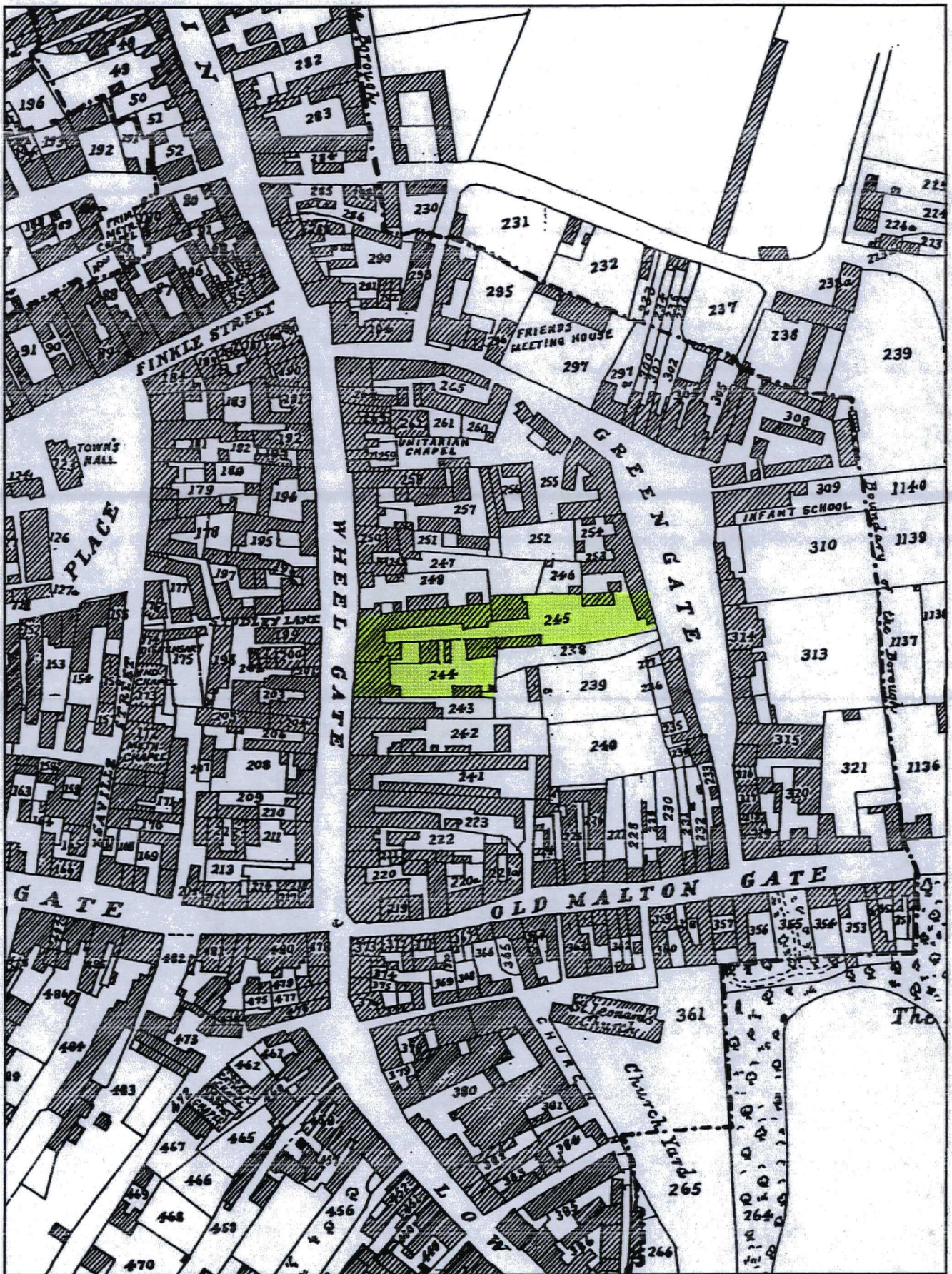


Figure 6. Robert Wise's Survey of Malton, 1840.



Figure 7. Extract from the First Edition Town Series Ordnance Survey Map, 1853.



Figure 8. Extract from the Second Edition County Series Ordnance Survey Map, 1911.



Figure 9. Extract from the 1924 Edition Ordnance Survey Map.



Figure 10. Extract from the 1945 Edition Ordnance Survey Map.

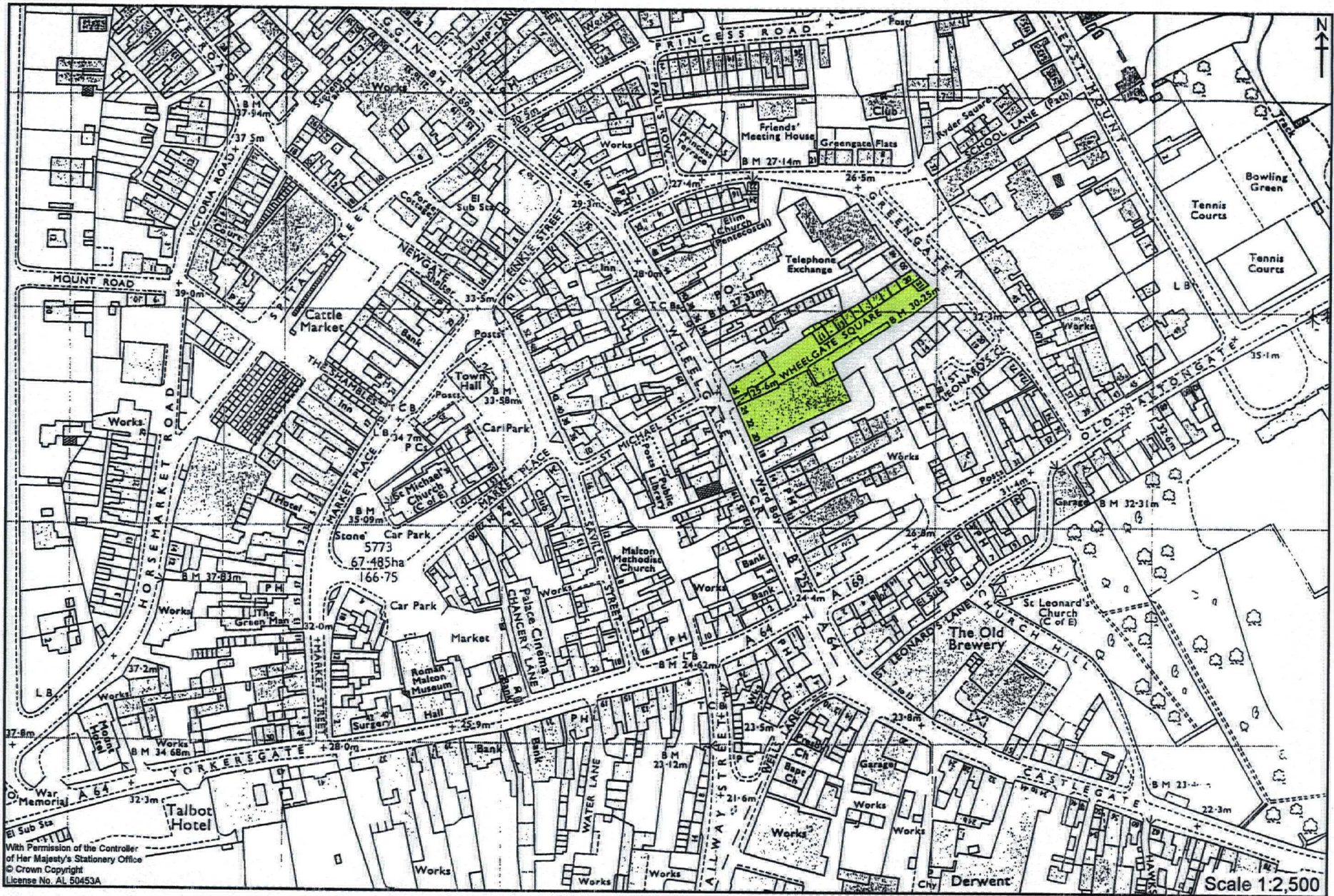


Figure 11. Extract from the 1970 Edition Ordnance Survey Map.

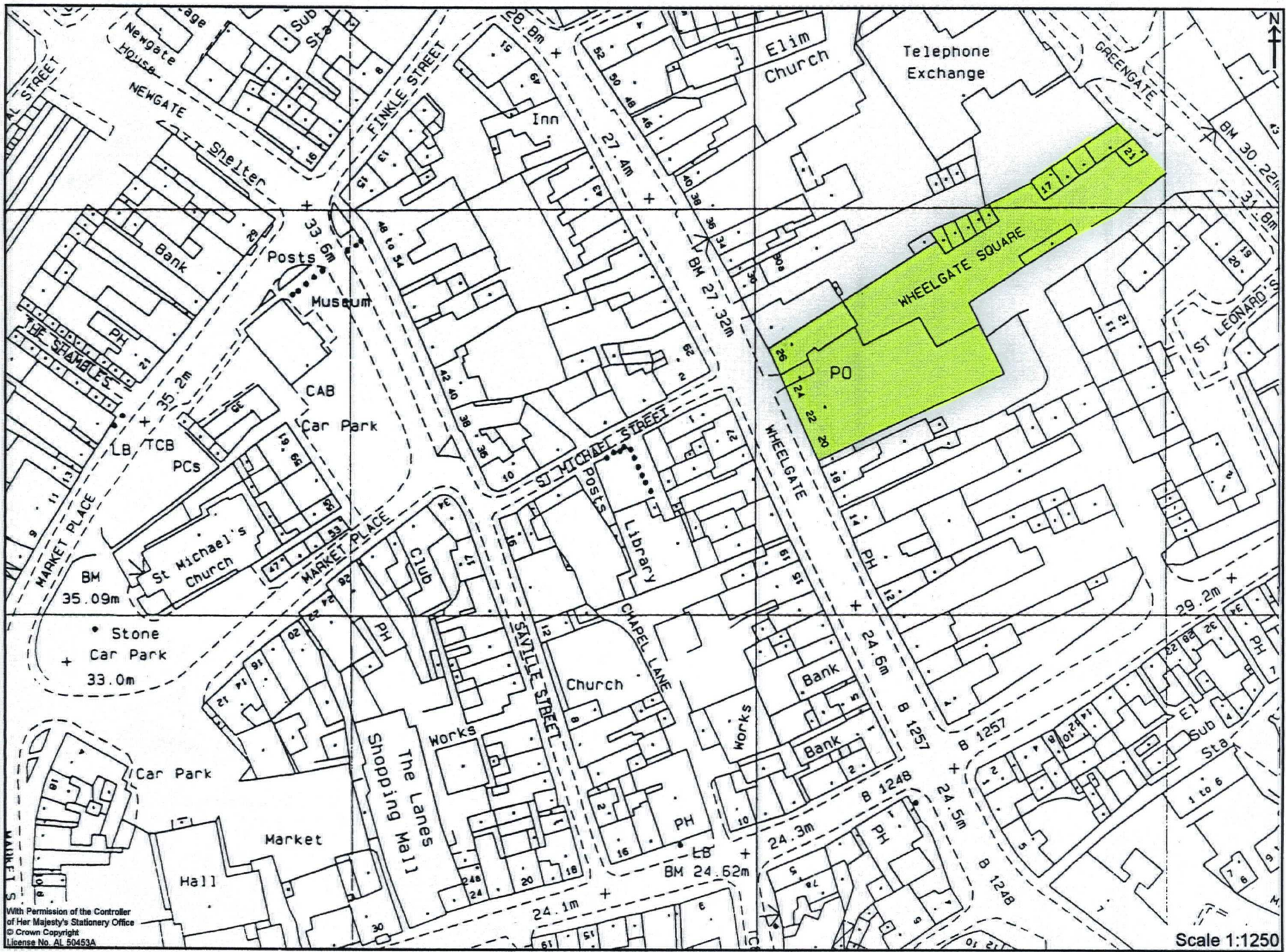


Figure 12. Extract from the 1999 Edition Ordnance Survey Map.

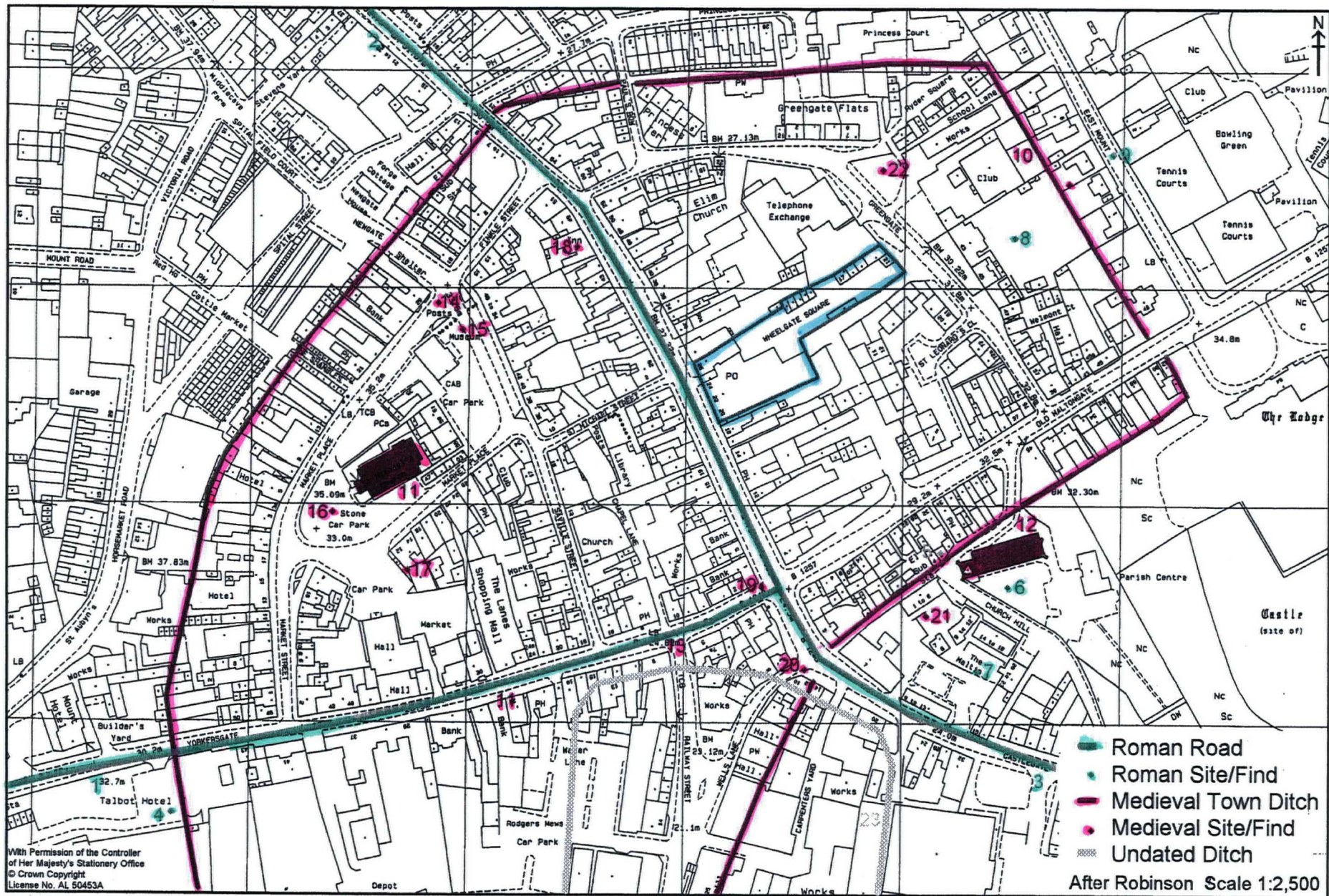


Figure 13. Plan of the Known Archaeological Sites and Finds.

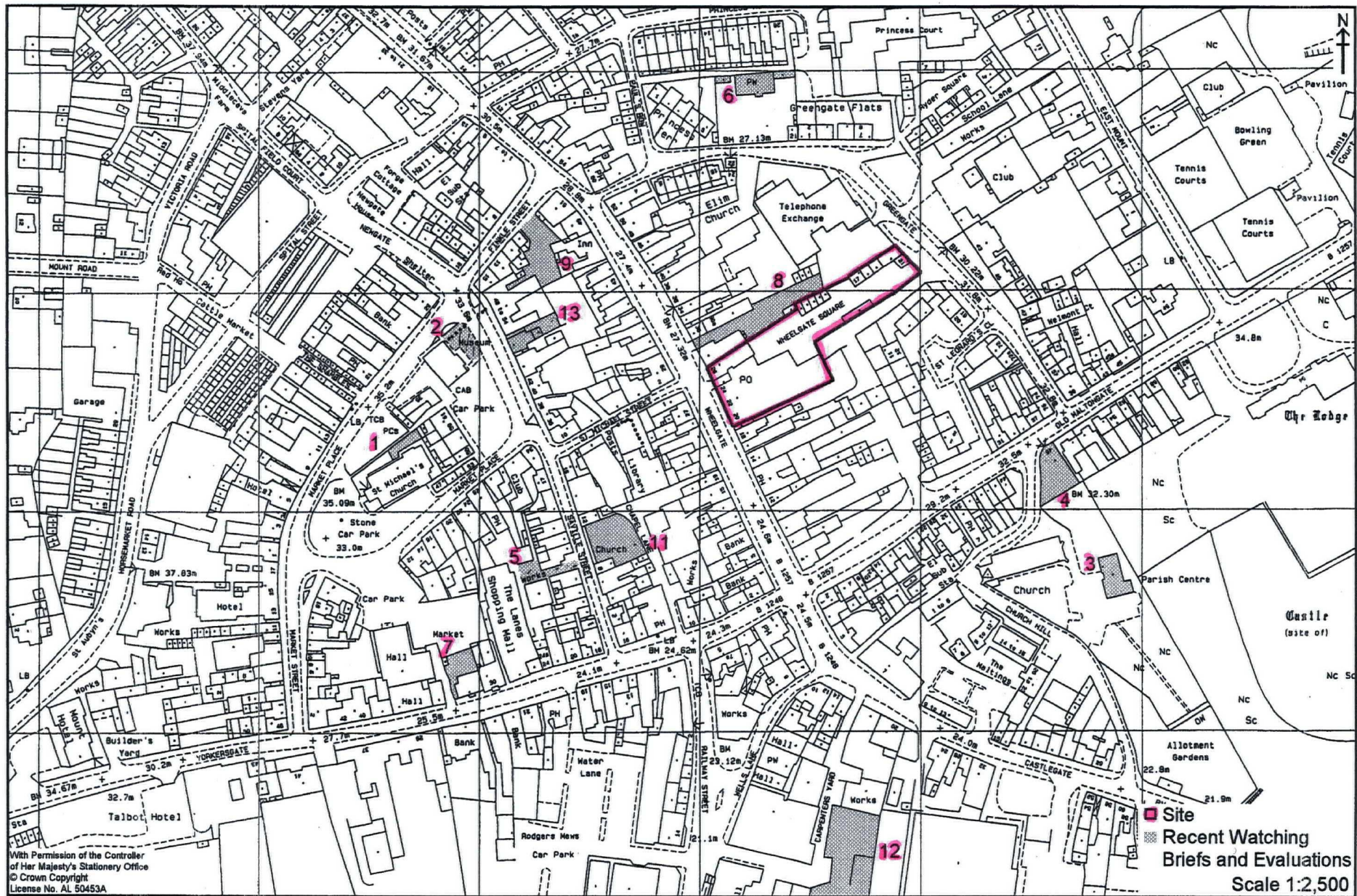


Figure 14. Plan of the Recent Archaeological Evaluations and Watching Briefs.

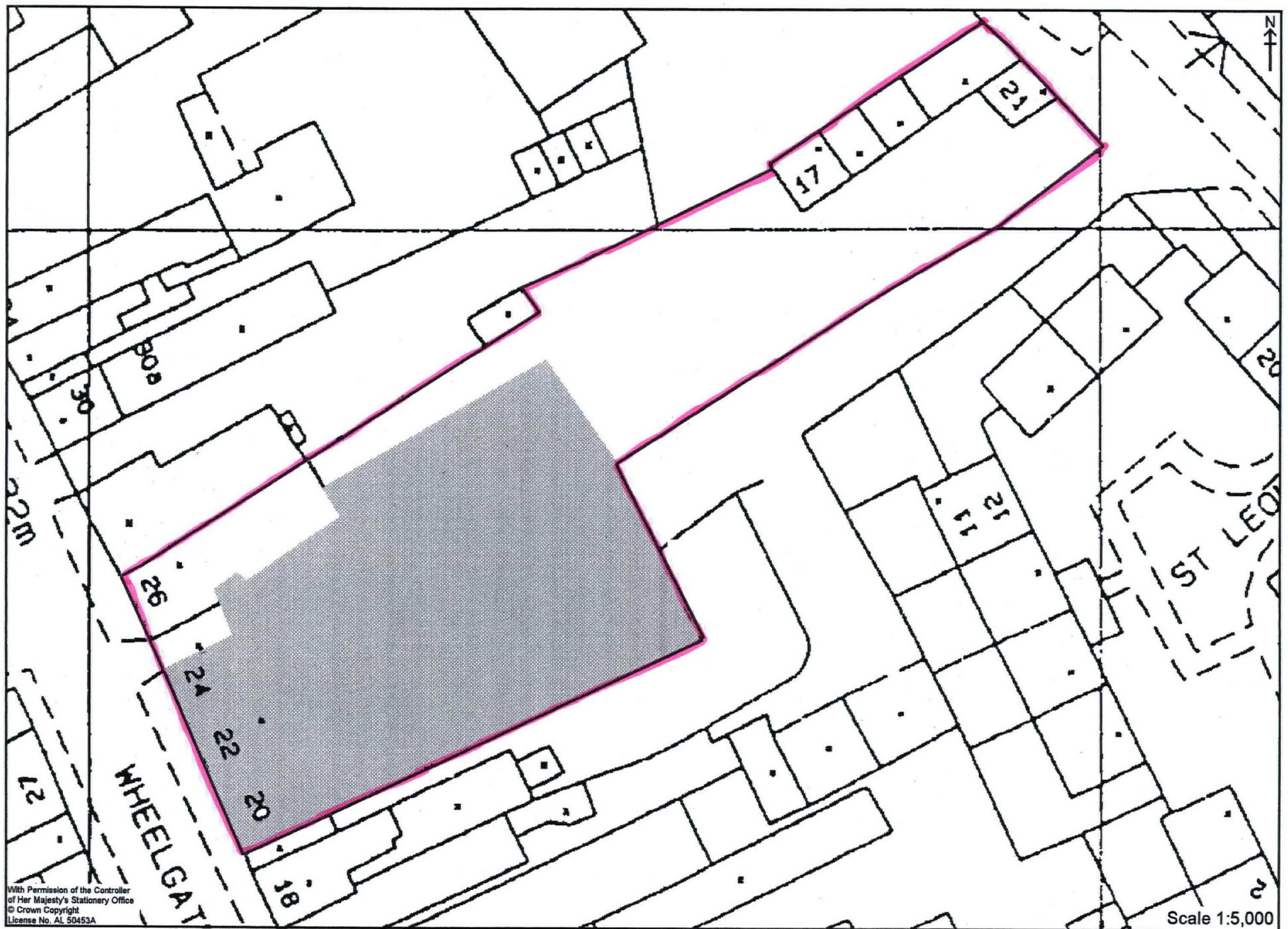


Figure 15. Proposed Development Layout.



With Permission of the Controller
of Her Majesty's Stationery Office
© Crown Copyright
License No. AL 50453A

Scale 1:5,000

Figure 16. Location of Plates 1 to 8.