

Figure 1. Site Location. Scale 1:10000.

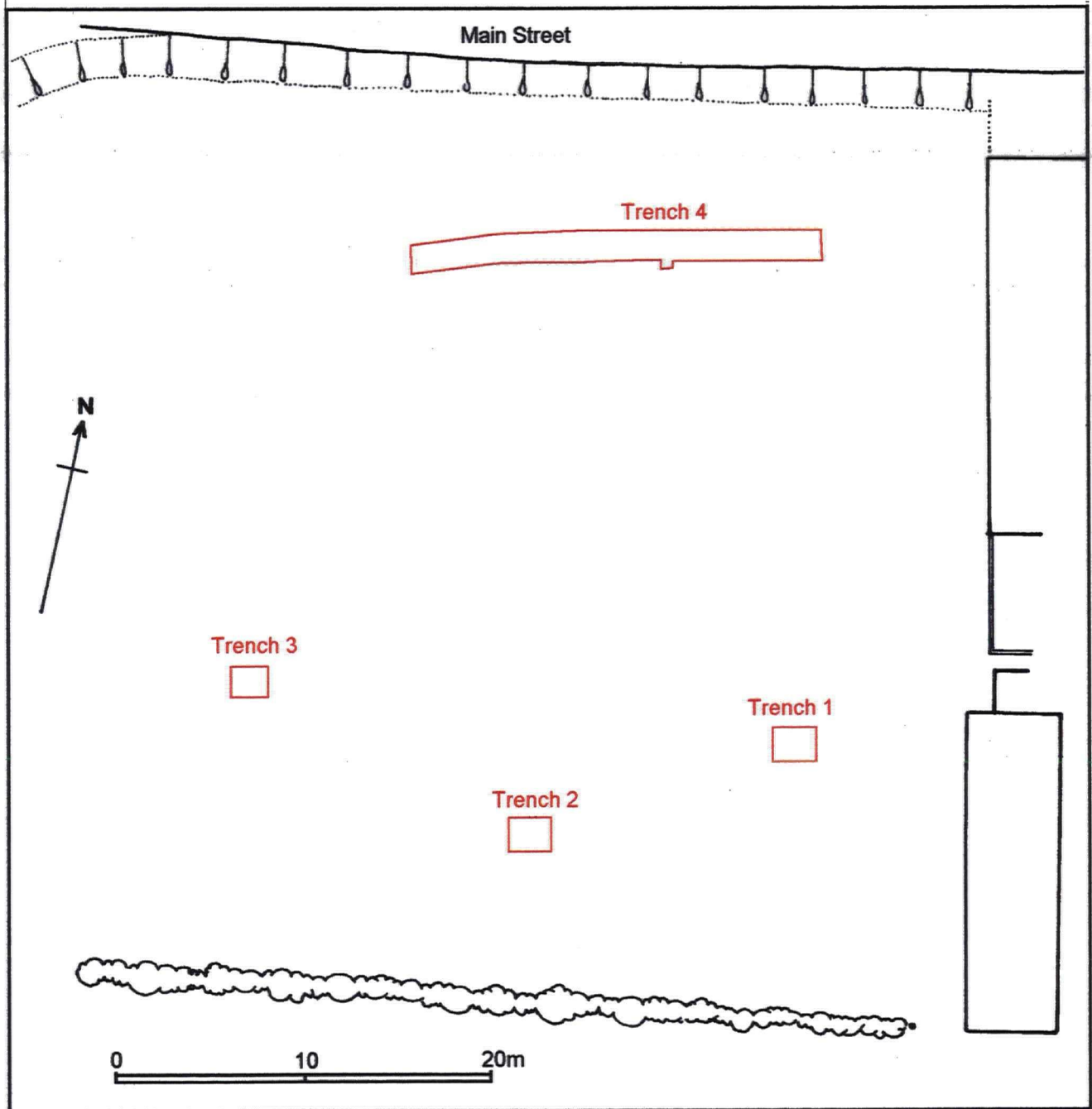


Figure 2. Trench Location Plan.

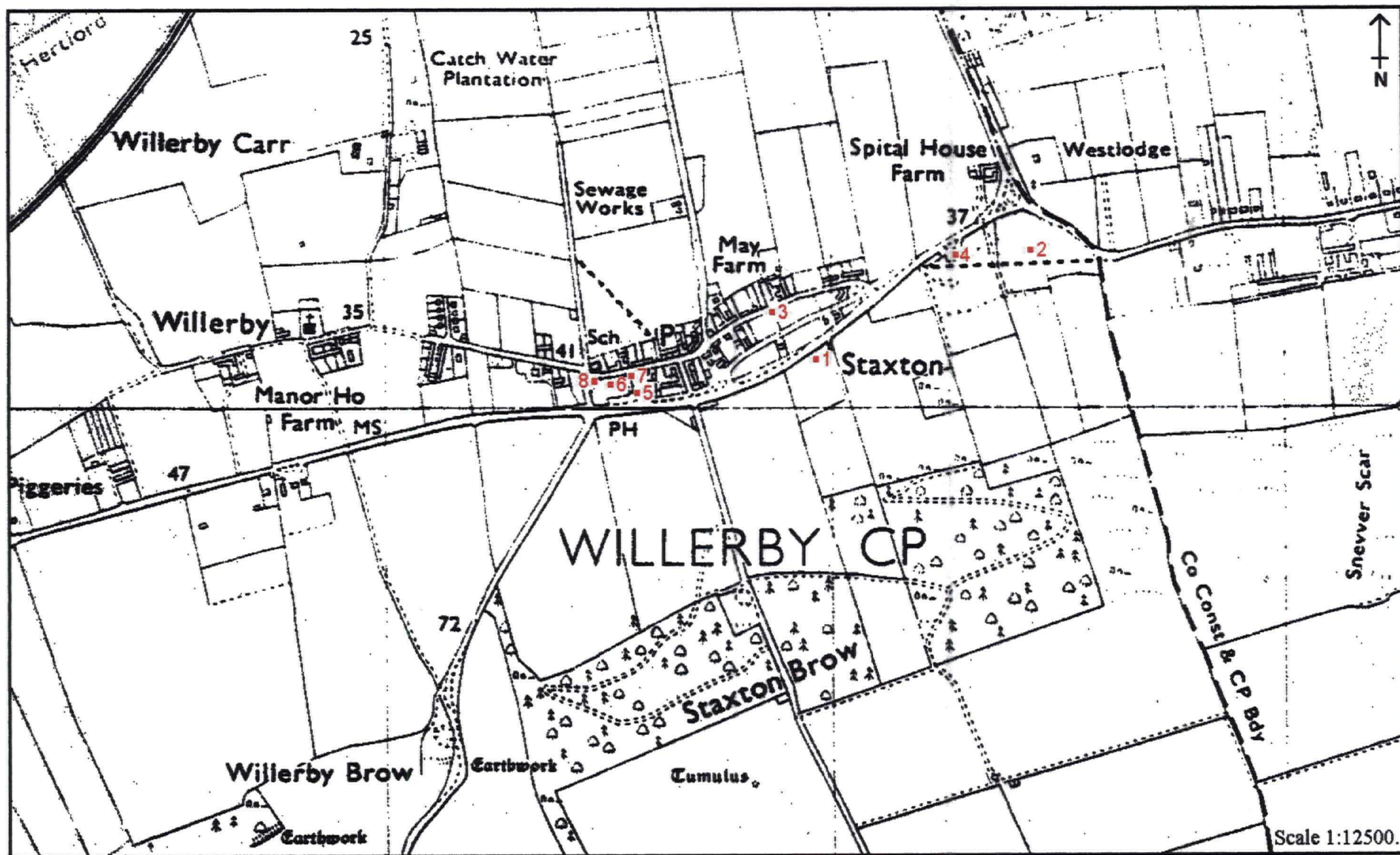


Figure 3. Previous archaeological excavation and find location data.

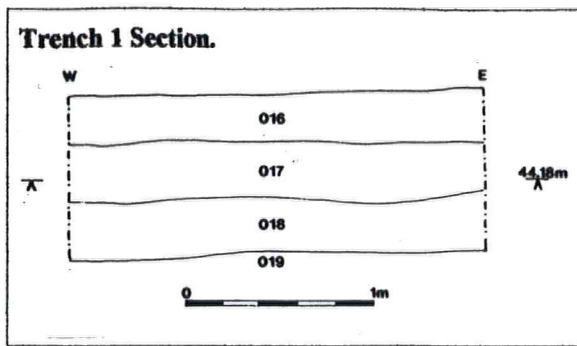


Figure 4.

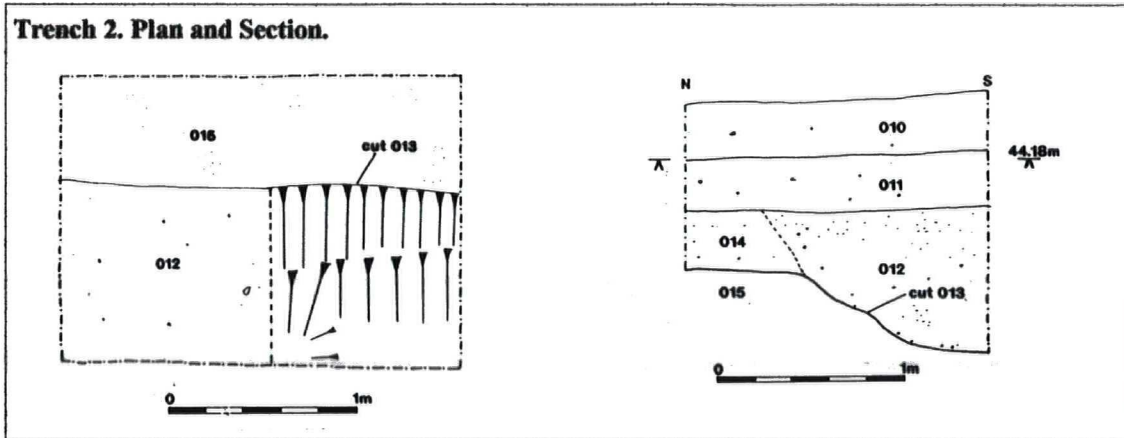


Figure 5.

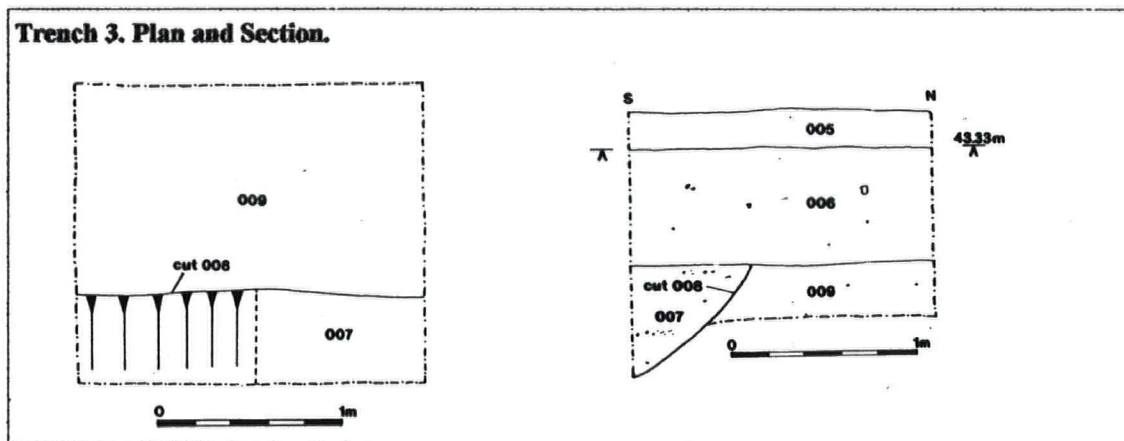


Figure 6.

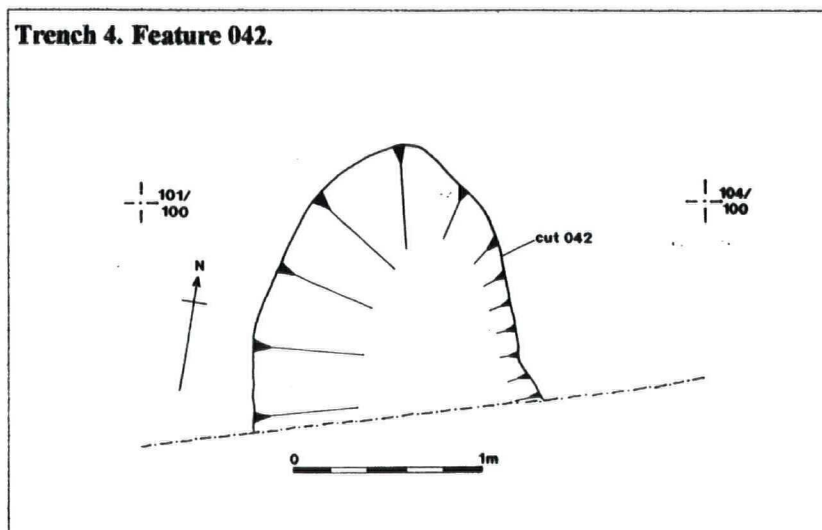


Figure 7.

Trench 4. Section.

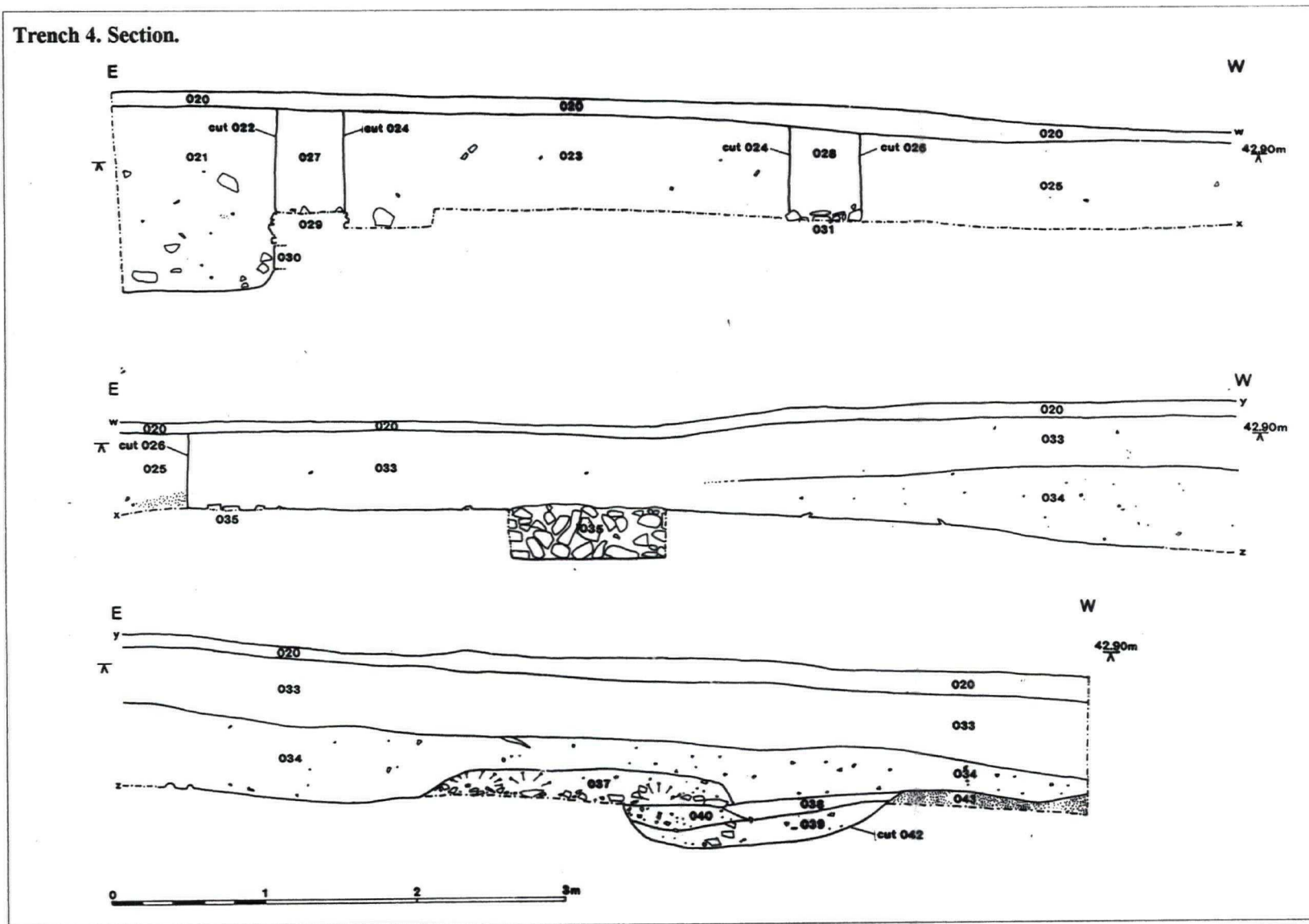


Figure 8.

Trench 4. Plan.



Figure 9.