

Figure 1. Site Location.

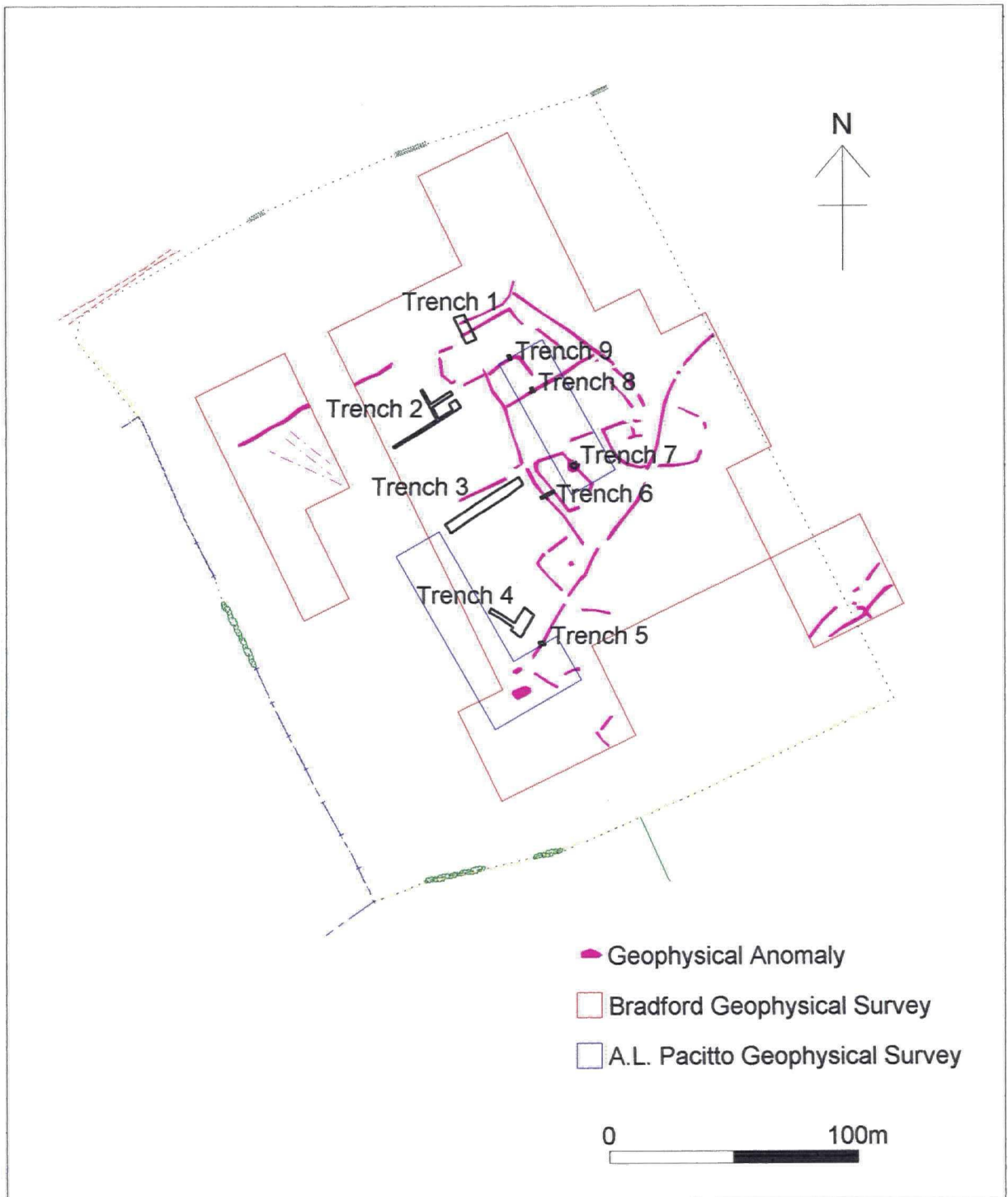


Figure 2. Geophysical Survey Results

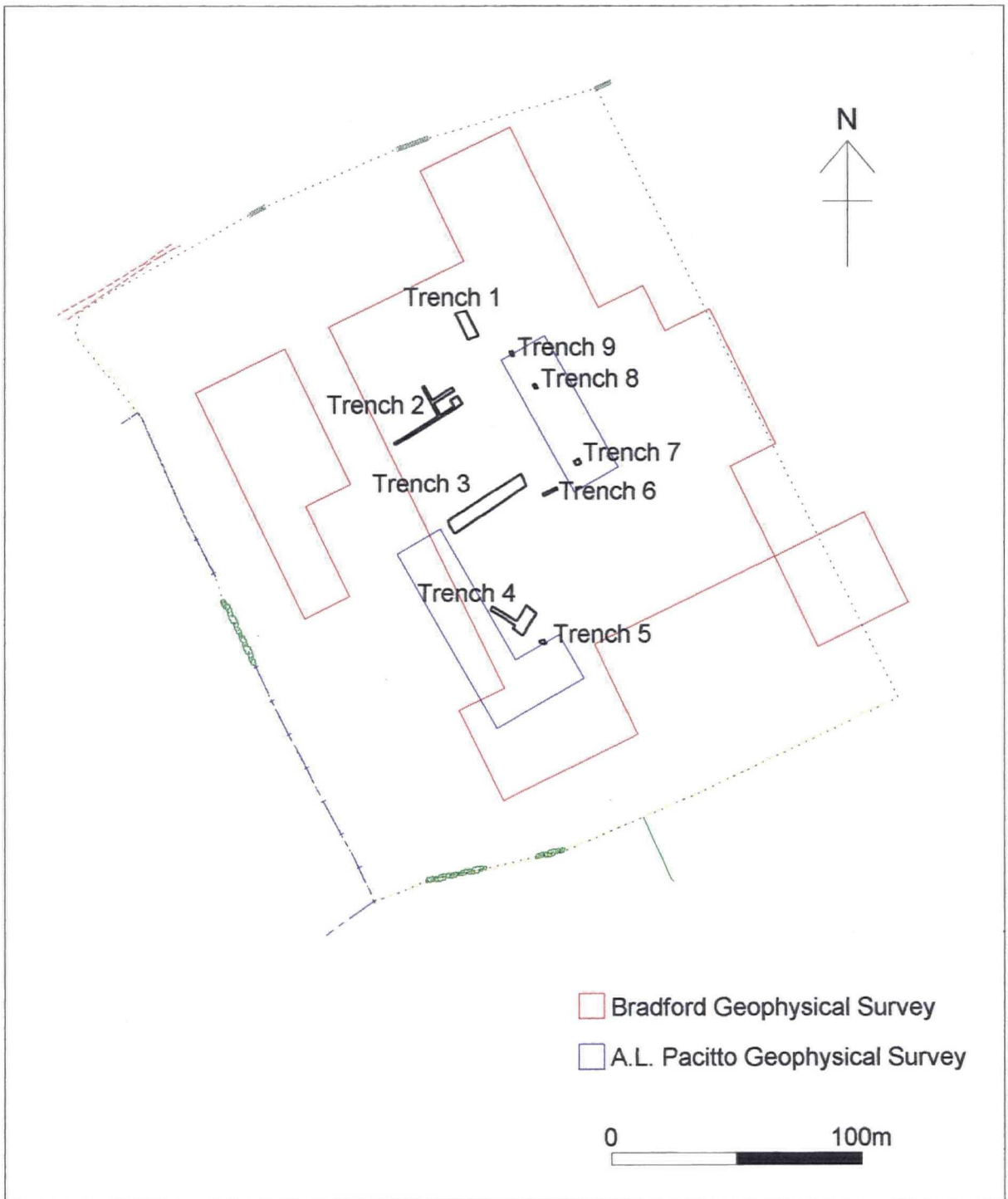


Figure 3. Trench Location Plan.



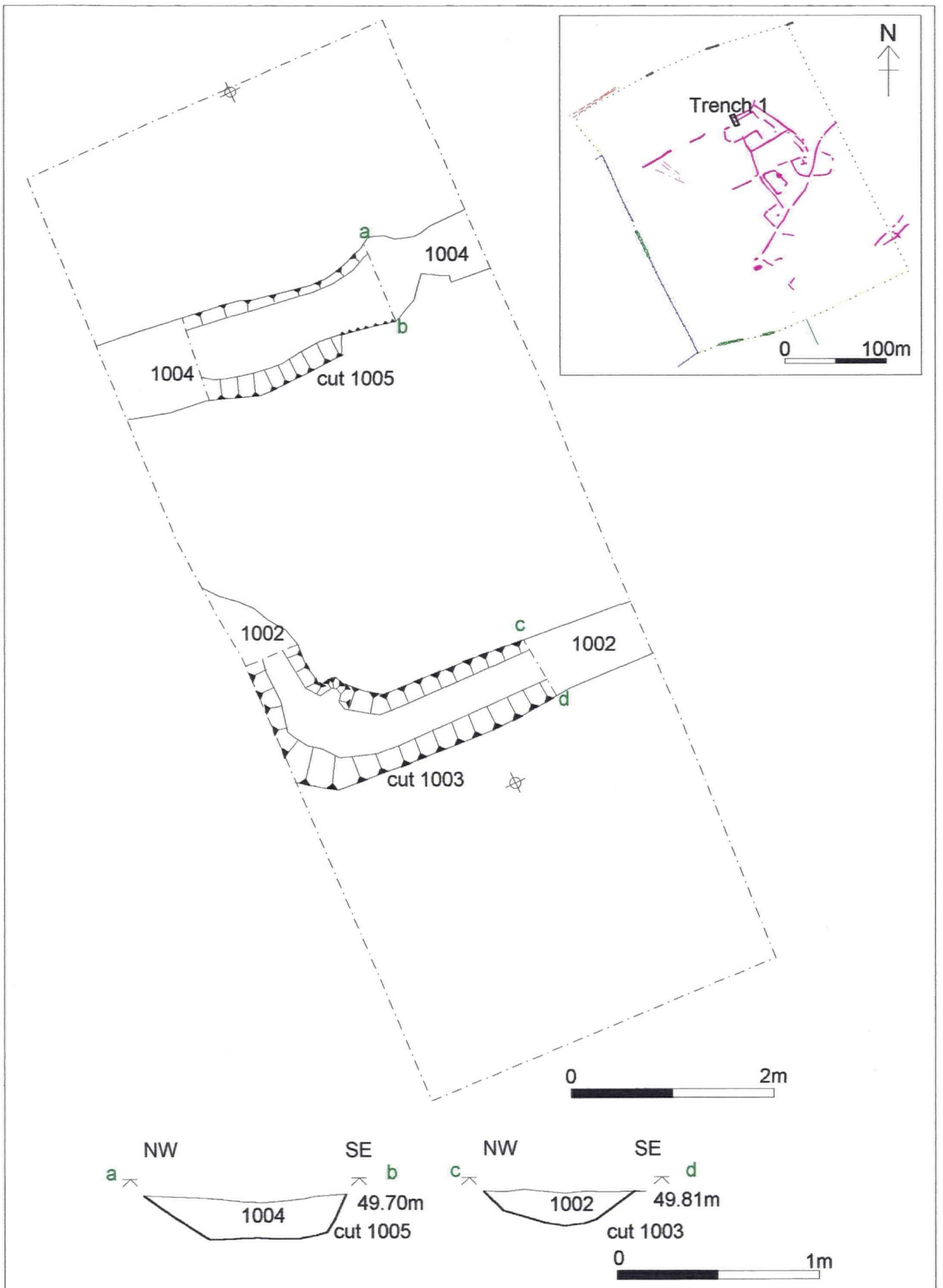


Figure 4. Trench 1 Plan and South-west Facing Sections.

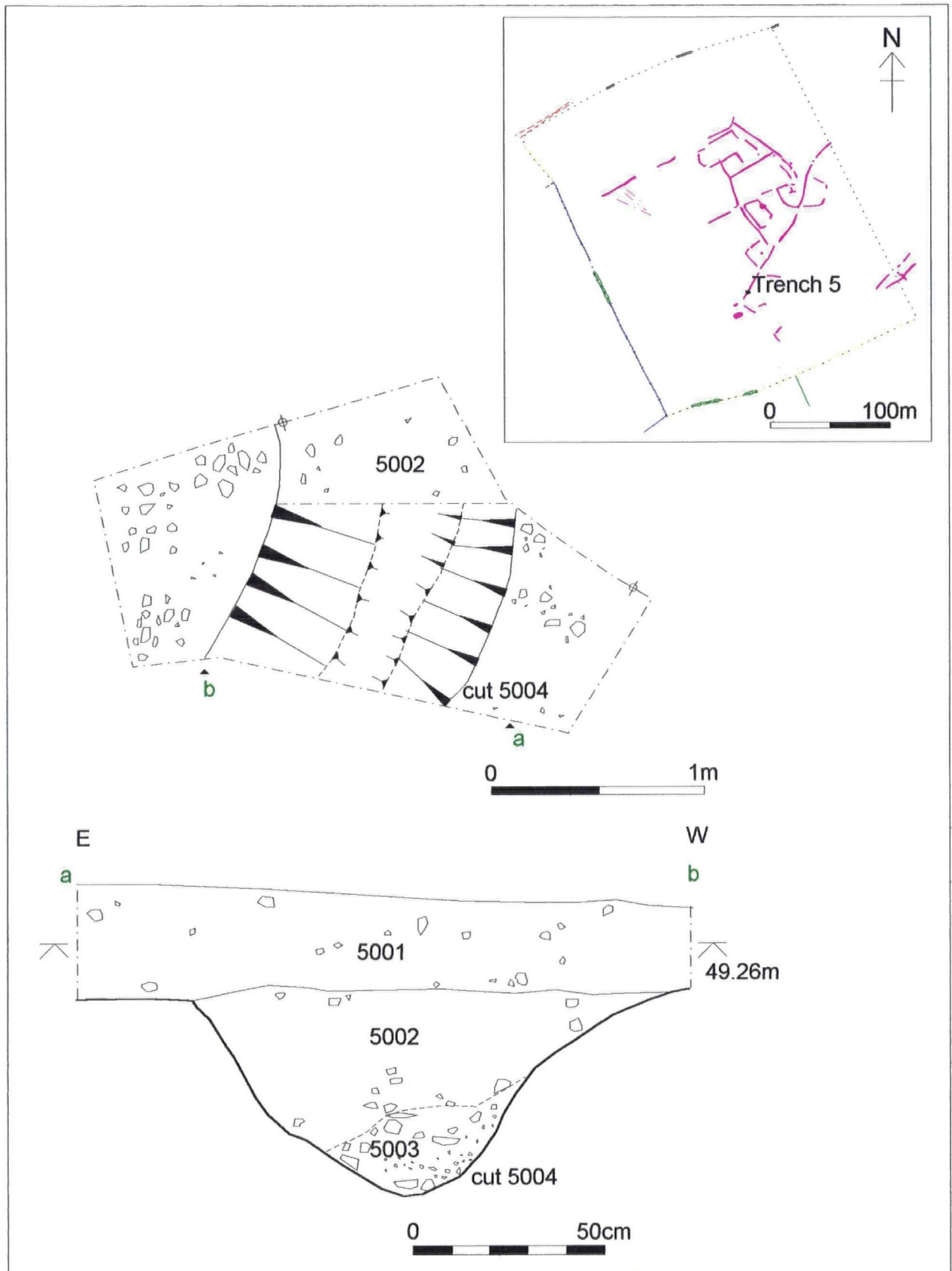


Figure 5. Trench 5 Plan and North Facing Section.

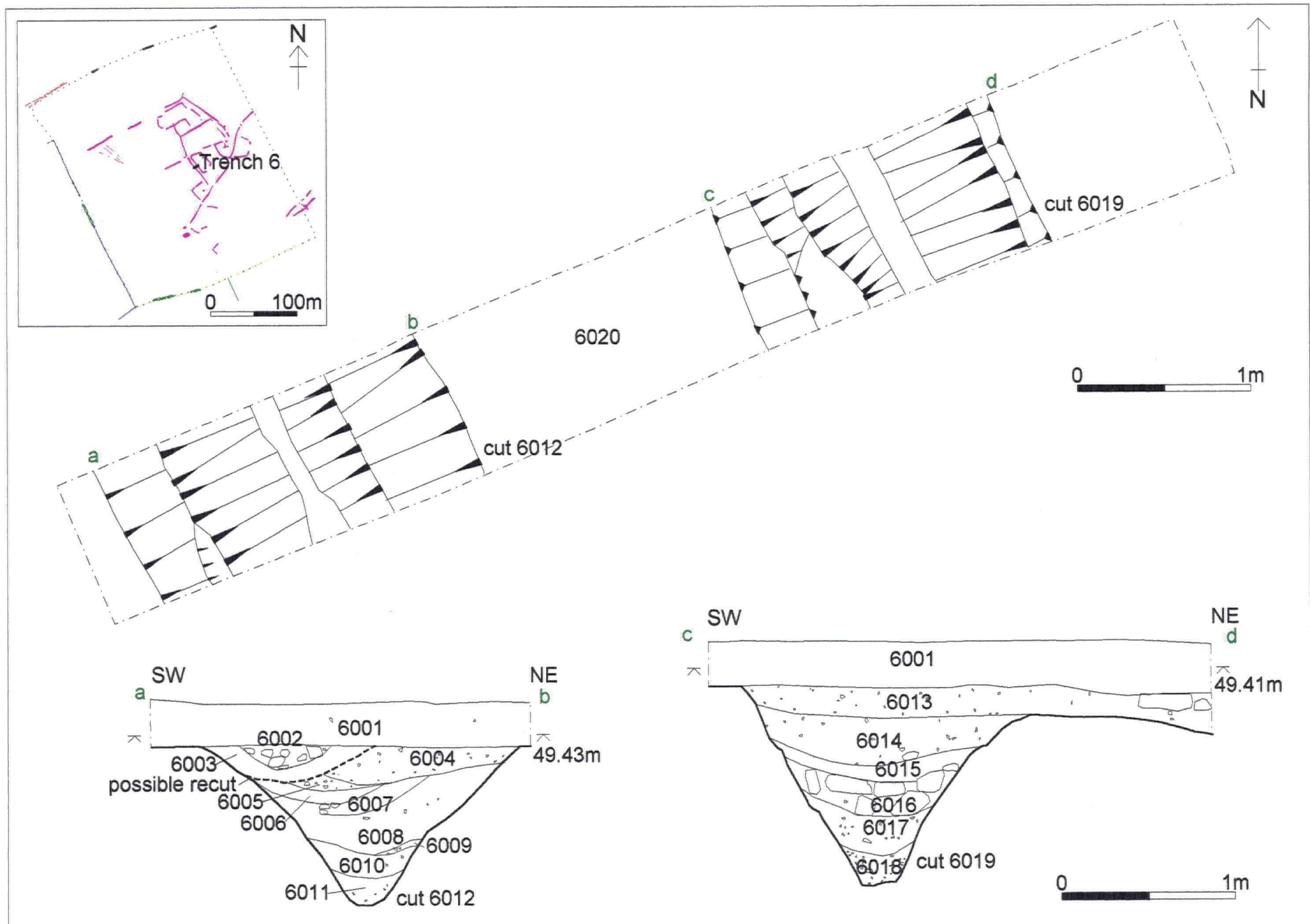


Figure 6. Trench 6 Plan and South-east Facing Sections.

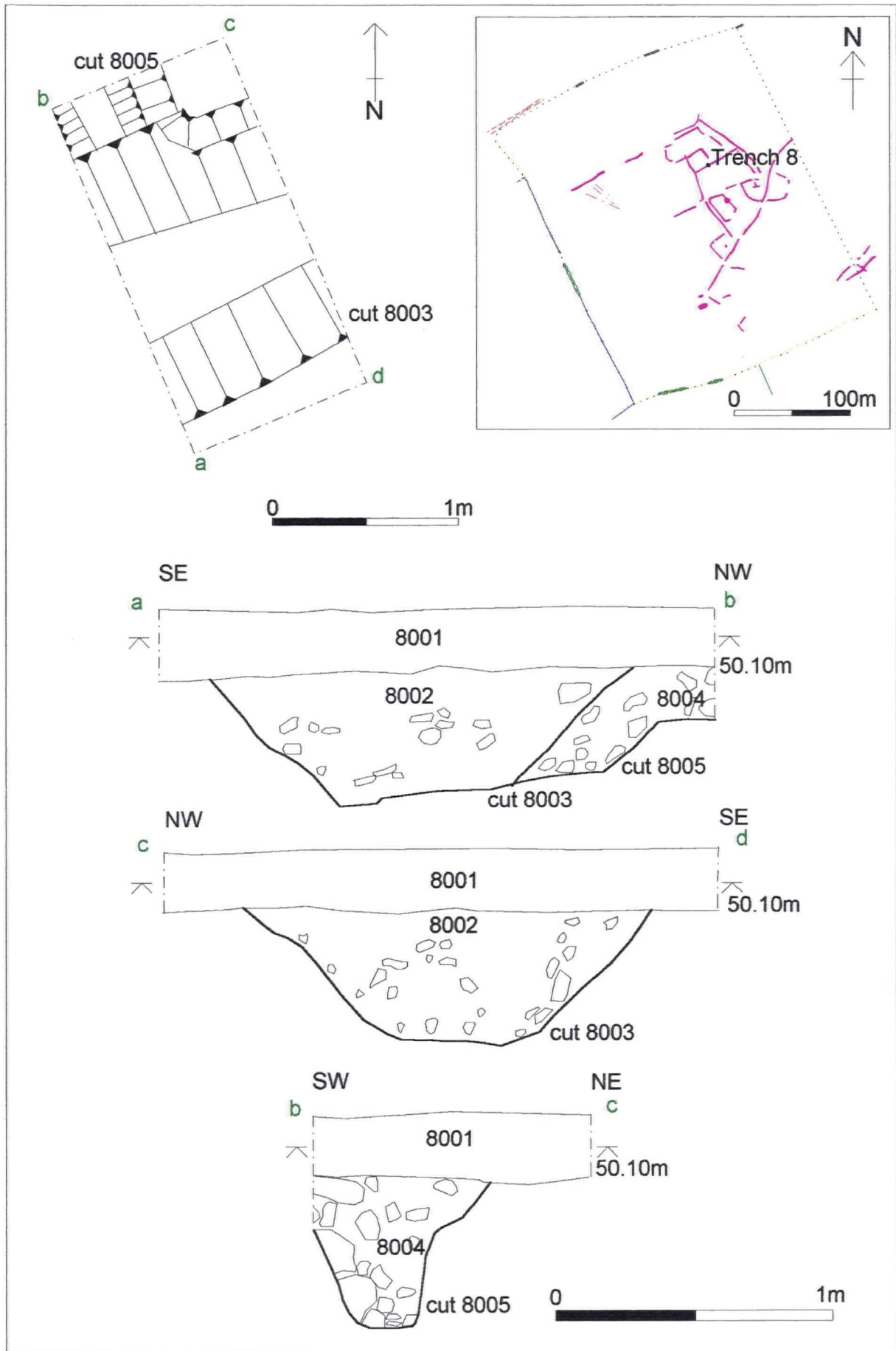


Figure 7. Trench 8 Plan and NE, SE and SW Facing Sections.

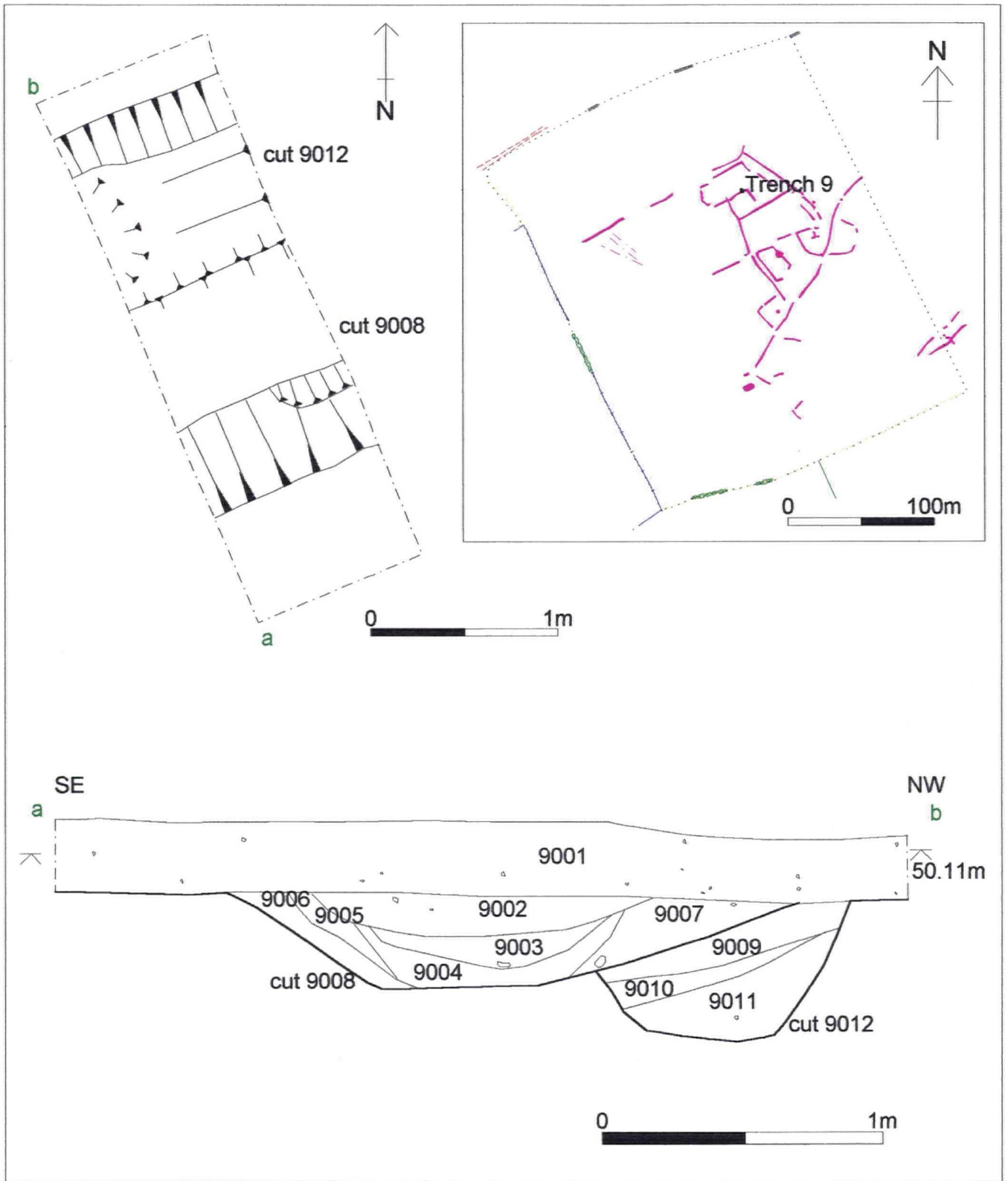


Figure 8. Trench 9 Plan and North-east Facing Section.






Plate 1. Trench 1. Ditch 1003. Facing north-west.




Plate 2. Trench 1. Ditch 1005. Facing north-east.





Plate 3. Trench 5. Ditch 5004. Facing south.




Plate 4. Trench 6. Ditch 6012. Facing north-west.





Plate 5. Trench 6. Ditch 6019. Facing north-west.




Plate 6. Trench 8. Ditches 8003 and 8005. Facing south-west.






Plate 7. Trench 8. Ditch 8003. Facing north-east.



Plate 8. Trench 9. Ditches 9012 and 9008. Facing south-west.