



**ARCHAEOLOGICAL
DESK-BASED
ASSESSMENT**

**LAND NORTH OF
STILLINGTON ROAD
EASINGWOLD
NORTH YORKSHIRE**

May 2013

Planning • Heritage

Specialist & Independent Advisors to the Property Industry

**Planning Authority:
Hambleton District Council**

**Site centred at:
SE 535 694**

**Author:
Dr Robert Smith CEnv CGeog CSci
C.WEM FRGS MCIWEM MifA**

**Approved by:
Paul Chadwick BA FSA MifA**

**Report Status:
Final**

**Issue Date:
May 2013**

**CgMs Ref:
PC/RS/15442**

© CgMs Limited

No part of this report is to be copied in any way
without prior written consent.

Every effort is made to provide detailed and accurate
information, however, CgMs Limited cannot be held
responsible for errors or inaccuracies within this report.

© Ordnance Survey maps reproduced with the
sanction of the controller of HM Stationery Office.
Licence No: AL 100014723

CONTENTS

Executive Summary

- 1.0 Introduction and Scope of Study
- 2.0 Planning Background and Development Plan Framework
- 3.0 Geology and Topography
- 4.0 Archaeological/Historical Background and
Assessment of Significance
- 5.0 Site Conditions, the Proposed Development and
Impact on Heritage Assets
- 6.0 Summary and Conclusions

Sources Consulted

LIST OF ILLUSTRATIONS

- | | |
|-----------|--|
| Figure 1 | Site location |
| Figure 2 | Site details |
| Figure 3 | HER Data Plot – Easingwold Conservation Area |
| Figure 4 | HER Data Plot – Listed Buildings |
| Figure 5 | HER Data Plot – Listed Buildings in Easingwold |
| Figure 6 | HER Data Plot – Monument Record |
| Figure 7 | 1777 Jeffrey’s County Map |
| Figure 8 | 1841 Tithe Map of Easingwold |
| Figure 9 | 1856 Ordnance Survey Map |
| Figure 10 | 1891 Ordnance Survey Map |
| Figure 11 | 1911 Ordnance Survey Map |
| Figure 12 | 1952 Ordnance Survey Map |
| Figure 13 | 1958 Ordnance Survey Map |
| Figure 14 | 1976 Ordnance Survey Map |
| Figure 15 | 1981 Ordnance Survey Map |
| Figure 16 | 1991 Ordnance Survey Map |
| Figure 17 | 1994 Ordnance Survey Map |
| Figure 18 | 2006 Ordnance Survey Map |
| Figure 19 | 2012 Ordnance Survey Map |

LIST OF PLATES

Plate 1	View looking south-east along Stillington Road from the south-west of the Site
Plate 2	View looking west from the south-east of the Site
Plate 3	View looking south-east along Leasmires Avenue from the junction of Meadowfields Close and Leasmires Avenue
Plate 4	View looking east from the north-eastern perimeter of the Site
Plate 5	View looking north-east along the eastern perimeter of the Site from Stillington Road
Plate 6	View looking north-east from the southern perimeter of the Site
Plate 7	View looking west from the north-eastern perimeter of the Site

APPENDIX 1: GAZETTEER (LISTED BUILDINGS)

APPENDIX 2: GAZETTEER (MONUMENT RECORD)

EXECUTIVE SUMMARY

This desk-based assessment considers land approximately 6.5 hectares in extent to the north of Stillington Road, Easingwold.

In accordance with government policy (National Planning Policy Framework [NPPF]), this assessment draws together the available archaeological, historic, topographic and land-use information in order to clarify the heritage significance and archaeological potential of the site.

The assessment considers that development of the site would not have any impact on designated assets (Scheduled Monuments, Listed Buildings, Conservation Areas, Registered Parks and Gardens or Registered Battlefields).

It also concludes that the site has low/nil potential for archaeological evidence from all periods.

Therefore, due to the extremely limited archaeological potential of the site, it is concluded that no further mitigation measures are warranted in this instance.

1.0 INTRODUCTION AND SCOPE OF STUDY

- 1.1 This desk-based assessment has been researched and prepared by Paul Chadwick and Robert Smith of CgMs Consulting on behalf of Gladman Developments Ltd.
- 1.2 The assessment examines a site, also referred to as the study site, to the north Stillington Road, Easingwold (Figure 1).
- 1.3 The study site is approximately 6.5 hectares in extent. The site is bounded by Stillington Road to the south (Plate 1), rough grass land to the south-west (Plate 2), modern development along Leasmires Avenue to the west (Plate 3), arable land to the north and north-east (Plate 4), and a football ground to the east (Plate 5). It is centred at National Grid Reference SE 535 694 (Figure 2).
- 1.4 In accordance with government policy (National Planning Policy Framework [NPPF]) this assessment draws together the available archaeological, historic, topographic and land-use information in order to clarify the heritage significance and archaeological potential of the site.
- 1.5 Additionally, in accordance with the Standard and Guidance for Archaeological Desk-Based Assessments (Institute for Archaeologists 1999 [revised 2012]), the assessment includes the results of a site inspection (undertaken on 15th May 2013), an examination of published and unpublished records, and historic land-use is documented through a map regression exercise.
- 1.6 An initial consultation has been undertaken with Lucy Hawkins (Development Control Archaeologist, North Yorkshire County Council) and Louisa Matthews (Historic Environment Record Officer, North Yorkshire County Council).
- 1.7 As a result, the assessment enables relevant parties to assess the significance of heritage/archaeological assets on and close to the site and consider the potential for hitherto undiscovered archaeological assets, thus enabling potential impacts on assets to be identified along with the need for design, civil engineering or archaeological solutions.

2.0 PLANNING BACKGROUND AND DEVELOPMENT PLAN FRAMEWORK

2.1 In March 2012, the government published the National Planning Policy Framework (NPPF), which replaces previous national policy relating to heritage and archaeology (Planning Policy Statement [PPS]5: Planning for the Historic Environment [2010]).

2.1.1 Section 12 of the NPPF, entitled 'Conserving and enhancing the historic environment' provides guidance for planning authorities, property owners, developers and others on the conservation and investigation of heritage assets. Overall, the objectives of Section 12 of the NPPF can be summarised as seeking the:

- Delivery of sustainable development
- Understanding the wider social, cultural, economic and environmental benefits brought by the conservation of the historic environment
- Conservation of England's heritage assets in a manner appropriate to their significance and
- Recognition of the value that heritage makes to our knowledge and understanding of the past.

2.1.2 Section 12 of the NPPF recognises that intelligently managed change may sometimes be necessary if heritage assets are to be maintained for the long term. Paragraph 128 states that planning decisions should be based on the significance of the heritage asset, and that the level of detail supplied by an applicant should be proportionate to the importance of the asset and should be no more than sufficient to review the potential effect of the proposal upon the significance of that asset.

2.1.3 Heritage assets are defined in Annex 2 of the NPPF as:

A building, monument, site, place, area or landscape positively identified as having a degree of significance meriting consideration in planning decisions.

They include designated heritage assets (as defined in the NPPF) and assets identified by the Local Planning Authority.

2.1.4 Annex 2 also defines archaeological interest as:

A heritage asset which holds or potentially could hold, evidence of past human activity worthy of expert investigation at some point. Heritage assets with archaeological

interest are the primary source of evidence about the substance and evolution of places, and of the people and cultures that made them.

2.1.5 A designated heritage asset comprises a:

World Heritage Site, Scheduled Monument, Listed Building, Protected Wreck Site, Registered Park and Garden, Registered Battlefield or Conservation Area.

2.1.6 Significance is defined as:

The value of a heritage asset to this and future generations because of its heritage interest. This interest may be archaeological, architectural, artistic or historic. Significance derives not only from a heritage asset's physical presence, but also from its setting.

2.1.7 In short, government policy provides a framework which:

- Protects nationally important designated heritage assets (which comprise World Heritage Sites, Scheduled Ancient Monuments, Listed Buildings, Protected Wreck Sites, Registered Parks and Gardens, Registered Battlefields or Conservation Areas)
- Protects the settings of such designations
- In appropriate circumstances seeks adequate information (from desk-based assessment and where necessary field evaluation) to enable informed decisions and
- Provides for the excavation and investigation of sites not significant enough to merit in-situ preservation.

2.2 In considering any planning application for development, the planning authority will be mindful of the framework set by government policy, in this instance the NPPF, by current development plan policy and by other material considerations.

2.3 The Localism Act (November 2011) contains provisions which will result in the abolition of regional strategies. The Regional Spatial Strategy for Yorkshire and Humber (2004) was revoked on 22nd February 2013.

2.4 The development plan framework is provided by the Hambleton Local Development Framework (LDF) document (2008). It contains several policies which provide a framework for the consideration of development proposals affecting archaeological and heritage assets. Policies relevant to the site are as follows:

2.4.1 **Policy DP28 - Conservation**

Conservation of the historic heritage will be ensured by:

- 1) Preserving and enhancing Listed Buildings;**
- 2) Identifying, protecting and enhancing Conservation Areas;**
- 3) Protecting and preserving Historic Battlefields, and Historic Parks and Gardens;
and**
- 4) Protecting and preserving any other built or landscape feature or use which
contributes to the heritage of the District.**

Development within or affecting the feature or its setting should seek to preserve or enhance all aspects that contribute to its character and appearance, in accordance with the national legislation that designates the feature, and in the case of a Conservation Area, any appraisal produced for that Area. Permission will be granted, where this is consistent with the conservation of the feature, or its interpretation and public enjoyment, and developments refused which could prejudice its restoration.

Particularly important considerations will include the position and massing of new development in relation to the particular feature, and the materials and design utilised.

2.4.2 **Policy DP29 - Archaeology**

The preservation or enhancement of archaeological remains and their settings will be supported, taking into account the significance of the remains as follows:

- 1) In the case of Scheduled Monuments and other nationally important archaeological sites and their settings, by operating a presumption in favour of their preservation;
and**
- 2) In the case of other remains of lesser significance, development affecting the site and its setting will only be permitted where the need for development and other material considerations outweigh the importance of the remains. Such remains should be preserved in situ. Where this is not justifiable or feasible, appropriate**

and satisfactory arrangements will be required for the excavation and recording of the archaeological remains and the publication of the results.

In areas of known or potential archaeological interest, an appropriate assessment and evaluation must be submitted to accompany any development proposals.

Where appropriate, provision should be made for interpretation and access of remains in situ, and for realising tourism and cultural benefits where public access is possible without detriment to the site.

- 2.5 There are no designated (Scheduled Monuments, Conservation Areas, Listed Buildings, Registered Parks and Gardens or Registered Battlefields) and non-designated archaeological assets within the site boundary.
- 2.6 There are a number of designated assets located within the surroundings of the site. These are as follows:
- Easingwold Conservation Area (comprising the Parish Church and Church Hill, Long Street, Uppleby and Market Place) is situated c. 150 m to the west of the site (Figure 3); and
 - A Grade II* and forty-five Grade II Listed Buildings are located within Easingwold (the majority of which cluster around Market Place, or are situated along Long Street, Spring Street and Tanpit Lane) (Figures 4 and 5; Appendix 1).
- 2.7 Easingwold Conservation Area and the forty-six Listed Buildings are subject to Policy DP28 in the Hambleton LDF (2008). The Conservation Area is also defined and characterized in the Easingwold Conservation Area Assessment (2000).
- 2.8 The Conservation Area and Listed Buildings are all either in an urban context or far enough away from the site so that no impact upon their settings or significance is expected as a result of the proposed development. Accordingly, they will not be discussed further.
- 2.9 This assessment will also consider non-designated archaeological assets and, in accordance with NPPF and Policy DP29 in the Hambleton LDF (2008), assess the potential of the site to contain as yet to be discovered archaeological assets.

3.0 GEOLOGY AND TOPOGRAPHY

3.1 Geology

- 3.1.1 The majority of the study site comprises Sand of Blown Sand 1, with pockets of Clay, Silt, Sand and Gravel of Head in the north-east and south-west. These deposits are underlain by Mudstone of Mercia Mudstone Group.

3.2 Topography

- 3.2.1 The study site is located in an area of 'Planned Enclosure' (as shown in the North Yorkshire and York Landscape Characterisation Project [Chris Blandford Associates 2011]). The site currently comprises four arable fields (Plates 6 and 7).
- 3.2.2 The site slopes gently down from c. 30 m Above Ordnance Datum (AOD) in the north-west to c. 26 m AOD in the south-east.
- 3.2.3 No watercourses occur on or bordering the site, and this absence of a ready supply of water may have reduced the attractiveness of this site for past (prehistoric, Roman and Medieval) settlement.

4.0 ARCHAEOLOGICAL/HISTORICAL BACKGROUND AND ASSESSMENT OF SIGNIFICANCE

The timescales used in this report are as follows:

Prehistoric

Palaeolithic	450,000 - 12,000 BC
Mesolithic	12,000 - 4,000 BC
Neolithic	4,000 - 1,800 BC
Bronze Age	1,800 - 600 BC
Iron Age	600 - AD 43

Historic

Roman	AD 43 - 410
Saxon/Early Medieval	AD 410 - 1066
Medieval	AD 1066 - 1485
Post-Medieval	AD 1486 - 1800
Modern	AD 1800 - Present

4.1 Introduction

- 4.1.1 This assessment is based on a consideration of evidence in the North Yorkshire Historic Environment Record (HER) for the study site and a zone 1 km surrounding its boundary. North Yorkshire County Council Record Office, and Easingwold and Northallerton Local Studies Libraries were visited in order to examine historic maps and aerial photographs relating to the site.
- 4.1.2 There are no designated or non-designated (i.e. archaeological finds and features) assets on the site. Non-designated archaeological assets in the wider study area are reviewed below, detailed in the Gazetteer (Appendix 2: Monument Record) and their locations shown on Figure 6.
- 4.1.3 This chapter reviews existing archaeological evidence for the site and the archaeological/historical background of the general area and, in accordance with NPPF, considers the archaeological interest of the site.

- 4.1.4 Chapter 5 subsequently considers the site conditions and whether the theoretical potential identified in this chapter is likely to survive.

4.2 **Prehistoric/Roman**

- 4.2.1 There are no records relating to prehistoric/Roman activity within the study site boundary.
- 4.2.2 Several archaeological assets of prehistoric/Roman origin are located in the vicinity of the site, these include: a Neolithic deer antler pick (HER MNY18079 on Figure 6; Appendix 2), the possible location of a Roman road which ran from Stamford Bridge, through Easingwold, to Thirsk and Northallerton (HER MNY18089 on Figure 6; Appendix 2), and the possible location of a Roman villa (HER MNY18102 on Figure 6; Appendix 2).
- 4.2.3 This 'low archaeological signature' of prehistoric/Roman assets surrounding the site indicates that there is a low/nil potential for as yet undiscovered archaeological evidence on the site; and it is assumed that the landscape locally was relatively heavily wooded.

4.3 **Saxon/Early Medieval**

- 4.3.1 Although there are no recorded finds of the Saxon/Early Medieval period either within the study site boundary or its vicinity, an Anglo-Saxon origin for the 'Eas-ing-wold' place-name has been suggested (Tyler, 1980). The 'Ease' element is common in the adjoining county of Lancaster, where it is interpreted as meaning an area with multiple watercourses. Alternatively, however, the 'Eas' aspect may be derived from a patronym or folk name. It could refer to the 'Esings', people which were recorded as being decendents of Ida, the 6th century King of Northumbria. 'Ing' and 'ingnas' compounds are a well recognized Anglo-Saxon element, relating to settlements of the period. 'Wold' is the Early Medieval word for a wood or forest, indicating that the area was still relatively wooded in the Early Medieval period.

4.4 **Medieval/Post-Medieval**

- 4.4.1 Easingwold is recorded in the Domesday Survey of 1086 as having both a church and a priest. Also recorded is a Royal Manor which held within its demesne ten estates.

The Manor had previously been held by Earl Morcar, but was at the time of the survey under the control of William the Conqueror.

- 4.4.2 In 1219, the Manor was granted by Henry III to Robert, former Abbot of Tourney, until his promotion to a Bishopric. From 1259, until his death in 1265, Simon de Montfort held Easingwold, and it was subsequently granted to Edmund the first Earl of Lancaster, in whose family it remained until 1361. By 1221, Easingwold had a weekly market and in 1291 Edmund obtained a grant for a yearly fair. It is assumed that during this period of economic growth, the landscape locally was extensively cleared of its woodland cover for farming.
- 4.4.3 According to the returns of the Lay Subsidy of 1301, there were forty-six taxpayers who gave a fifteenth of their wealth (a total of £4.10s.1d.). This indicates a total population of c. 300 people. Various trades implied by surnames include a forester, fuller, tailor, butcher, miller and reeve. Easingwold, along with York and Huby, was one of the places where the swainmote courts of the Forest of Galtres were held. Three were held in 1316-17; they continued into the 16th century.
- 4.4.4 In 1361, the Manor passed to John of Gaunt, and then to Edward IV on his accession to the throne in 1399. Edward granted it to Ralph Neville, Earl of Westmorland, but it returned to the Crown in 1460 and remained in royal hands until the 17th century. Very little is known of Easingwold's history in the later Medieval period, though it continued to function as a market town and to hold Forest Courts.
- 4.4.5 In 1639, Charles I granted Easingwold a weekly market (HER MNY18087 on Figure 6; Appendix 2) and two annual fairs. The manor was granted in 1633 to Lord Fauconberg and descended to his family.
- 4.4.6 In the 17th century, the Market Place had a row of houses on part of its north side and a double row of shambles. There was a market cross (HER MNY18093 [beyond the search area]), a bull baiting circle (HER MNY18080 on Figure 6; Appendix 2), stocks, whipping post (HER MNY18082 on Figure 6; Appendix 2), a ducking stool and a Toll Booth. The open fields of the town were enclosed in 1808.
- 4.4.7 Although there are no recorded finds from the Medieval/Post-Medieval period within the boundary of the site, there are several additional records to those detailed above in the centre of Easingwold; these include: a Medieval cross (HER MNY18081 on Figure

6; Appendix 2), a Post-Medieval pottery kiln (HER MNY18088 on Figure 6; Appendix 2), a Medieval/Modern fishpond associated with Easingwold Hall (HER MNY25387 on Figure 6; Appendix 2) and a Post-Medieval trackway (HER MNY25388 on Figure 6; Appendix 2).

4.4.8 There are also a number of buildings/structures, including: two Post-Medieval almshouses (HER MNY18083, MNY18085 on Figure 6; Appendix 2), a Post-Medieval prison (HER MNY18084 on Figure 6; Appendix 2), a Medieval/Modern manor house (HER MNY18091 on Figure 6; Appendix 2), a Post-Medieval well and pump (HER MNY25479 on Figure 6; Appendix 2) and six houses of Post-Medieval origin (HER MNY26454, MNY26455, MNY26456, MNY26457, MNY26458, MNY26459 on Figure 6; Appendix 2). However, none of these are considered particularly relevant to an assessment of the site's archaeological potential.

4.5 **Post-Medieval/Modern (including map regression exercise)**

4.5.1 Easingwold is represented on the earliest maps of the county, including Jeffrey's map of 1777 (Figure 7), which shows the historic road and settlement pattern.

4.5.2 The earliest available map which denotes the site in detail is the 1841 Tithe map of Easingwold (Figure 8). The site comprises eight fields (numbers 718, 719, 723, 723[2], 724, 727, 728, 735). A pond is located in the south-west of the site. Stillington Road abuts the south of the site. Fields bound the site to the north, east and west.

4.5.3 The Ordnance Survey map of 1856 (Figure 9) shows trees within hedgerows demarcating field boundaries within the site and around its perimeter. A path is evident running north-west from Stillington Road which bisects the south-east of the site.

4.5.4 There is little change between the Ordnance Survey map of 1856 (Figure 9), and the Ordnance Survey 1891 (Figure 10) and 1911 (Figure 11) editions, although the pond is no longer extant. A small building is also located in the south of the site.

4.5.5 The Ordnance Survey map of 1952 (Figure 12) shows a possible pond in the centre of the site.

- 4.5.6 There is no change between the Ordnance Survey map of 1952 (Figure 12) and the Ordnance Survey 1958 edition (Figure 13).
- 4.5.7 The Ordnance Survey map of 1976 (Figure 14) shows the removal of several field boundaries in the centre of the site in order to create one larger field. The small building and pond are no longer extant. There is substantial development along Leasmires Avenue to the west of the site.
- 4.5.8 There is little change between the Ordnance Survey map of 1976 (Figure 14), and the Ordnance Survey 1981 (Figure 15), 1991 (Figure 16), 1994 (Figure 17), 2006 (Figure 18) and 2013 (Figure 19) editions, with the exception of a football ground located to the east of the site.

4.6 **Assessment of Significance**

- 4.6.1 There are no designated assets (Scheduled Monuments, Listed Buildings, Conservation Areas, Registered Parks and Gardens or Registered Battlefields) within the study site boundary and none nearby which would be affected by development of the site.
- 4.6.2 The available HER evidence indicates that the site has a low 'archeological signature'. Several finds of prehistoric/Roman date are recorded in the vicinity of the site, however the density of these suggests only a 'background noise' level of occupation, and later place-name and other evidence (Forest Laws) indicate that this area was heavily wooded into the historic period.
- 4.6.3 Archaeological finds and features from the Medieval/Post-Medieval period are evident to the north-west and west of the site (within the historic core of Easingwold). However, no assets from this period are recorded either in the vicinity of, or within, the site boundary; and it is assumed that once cleared of its natural woodland, the site was grazed as pasture and only periodically ploughed, a process that leaves little or no archaeological evidence.

5.0 SITE CONDITIONS, THE PROPOSED DEVELOPMENT AND IMPACT ON HERITAGE ASSETS

5.1 Site Conditions

- 5.1.1 A site visit was undertaken on 15th May 2013. As described above, the site is approximately 6.5 hectares in extent and is located in an area of 'Planned Enclosure'. It currently comprises four arable fields. The site slopes gently down from c. 30 m AOD in the north-west to c. 26 m AOD in the south-east.

5.2 The Proposed Development

- 5.2.1 The site is proposed for residential development. No Illustrative Masterplan is available at present.

5.3 Impact on Heritage Assets

- 5.3.1 Development of the site would not have any impact on designated assets (Scheduled Monuments, Listed Buildings, Conservation Areas, Registered Parks and Gardens or Registered Battlefields) or the settings of such assets. In addition, there are no heritage assets recorded on the site in the HER to suggest that the site is identified as being of archaeological interest.
- 5.3.2 This assessment has considered the potential for as yet to be discovered archaeological assets and concludes that there is low/nil potential for sub-surface features of prehistoric, Roman and more recent date.
- 5.3.3 It is concluded that the proposed development will not impact upon archaeological assets.

6.0 SUMMARY AND CONCLUSIONS

- 6.1 This desk-based assessment considers land approximately 6.5 hectares in extent to the north of Stillington Road, Easingwold.
- 6.2 In accordance with government policy (National Planning Policy Framework), the assessment draws together the available archaeological, historic, topographic and land-use information in order to clarify the heritage significance and archaeological potential of the study site.
- 6.3 The assessment has established that development of the site would not have any impact on the settings or significance of any designated assets.
- 6.4 It has also considered that the site has low/nil potential for non-designated archaeological evidence from all periods. Indeed, the HER does not record anything of archaeological interest on the site.
- 6.5 Due to the extremely limited archaeological potential of the site, it is concluded that the site has no archaeological interest and that no mitigation measures are warranted in this instance.

SOURCES CONSULTED

1. **General**

Louisa Matthews: Historic Environment Officer, North Yorkshire County Council

Lucy Hawkins: Development Control Archaeologist, North Yorkshire County Council

Easingwold Local Studies Library

Northallerton Local Studies Library

North Yorkshire Historic Environment Record

North Yorkshire Record Office

2. **Bibliographic**

British Geological Survey, 1987, *England and Wales Sheet 62:Harrogate*.

Chris Blandford Associates, 2011, *North Yorkshire and York Landscape Characterisation Project*.

CS Archaeology, 2008, *Allonville, Spring Street, Easingwold, North Yorkshire: An Archaeological Record*.

Fern Archaeology, 2006, *Interim Report on the Archaeological Watching Brief at Manor Road, Easingwold, North Yorkshire*.

MAP Archaeological Consultancy, 2000, *York Hotel, Back Lane, Easingwold, North Yorkshire: Archaeological Watching Brief*.

MAP Archaeological Consultancy, 2002, *Long Street, Easingwold, North Yorkshire: Archaeological Watching Brief*.

North Riding County Council, 1971, *Easingwold - An Area for Conservation*.

On Site Archaeology, 2003, *Report on an Archaeological Watching Brief: Brick Lane, Easingwold*.

Roskams, S. and Whyman, M., 2005, *Yorkshire Archaeological Research Framework: Resource Assessment*.

Sherlock, S., 2006, *An Archaeological Watching Brief at Blacksmith's Cottage, Market Place, Easingwold, North Yorkshire*.

Tyler, A., 1980, *Historic Town Studies – Archaeological Priorities and Needs: Easingwold*.

Warrington, G., 1974, Trias, in Rayner, D. H. and Hemingway, J. E. (eds), *The Geology and Mineral Resources of Yorkshire*.

York Archaeological Trust, 1998, *Millfields Recreation Area, Easingwold, North Yorkshire: Report on an Archaeological Watching Brief*.

York Archaeological Trust, 1999, *St John the Baptist Church, Church Hill, Easingwold, North Yorkshire: Report on an Archaeological Watching Brief*.

3. **Cartographic**

1841 Tithe Map of Easingwold

1856 Ordnance Survey Map

1891 Ordnance Survey Map

1911 Ordnance Survey Map

1952 Ordnance Survey Map

1958 Ordnance Survey Map

1976 Ordnance Survey Map

1981 Ordnance Survey Map

1991 Ordnance Survey Map

1994 Ordnance Survey Map

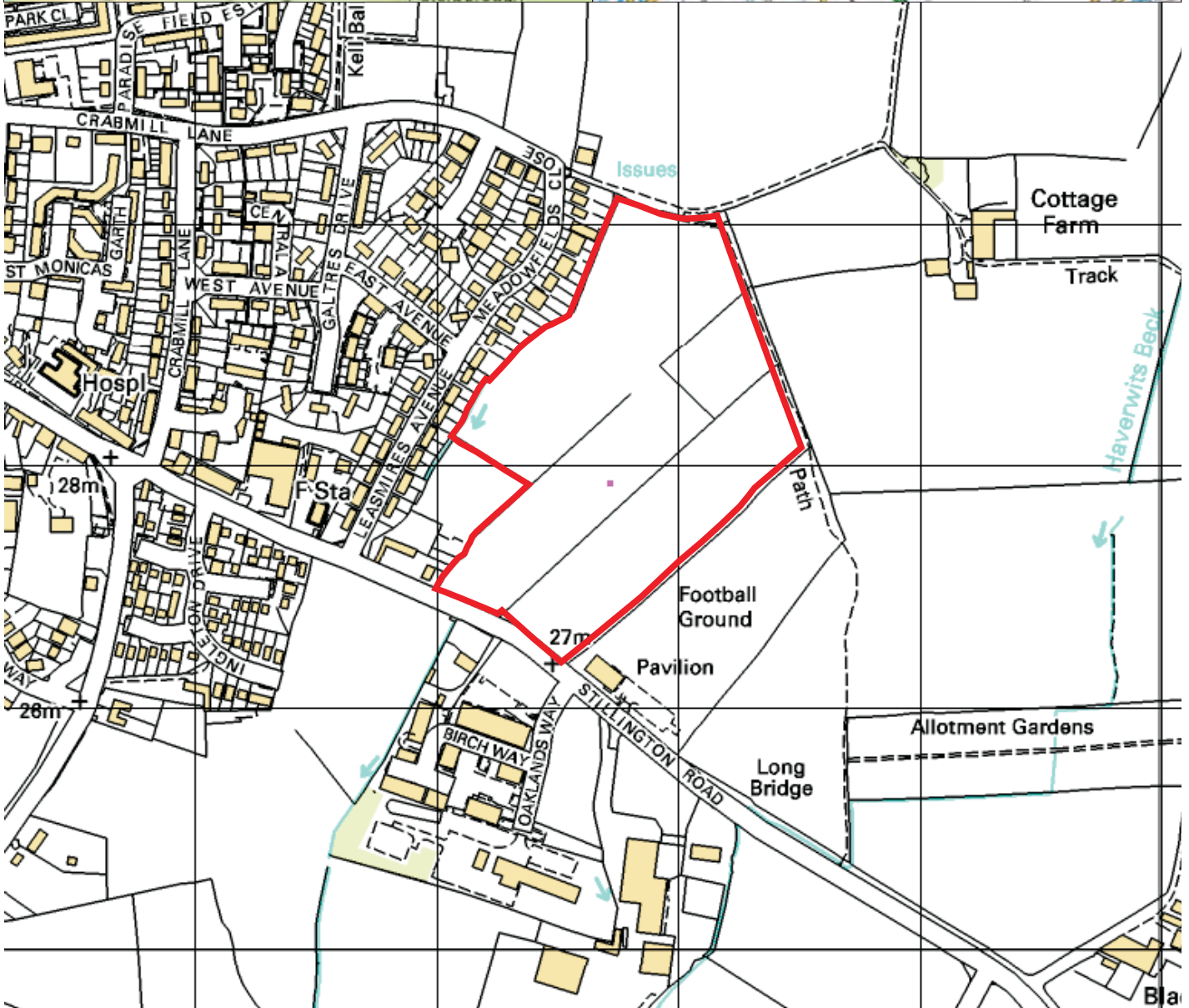
2006 Ordnance Survey Map

2012 Ordnance Survey Map

4. **Website**

Archaeological Data Service - ads.ahds.ac.uk

English Heritage: The National Heritage List for England - list.english-heritage.org.uk



Site location



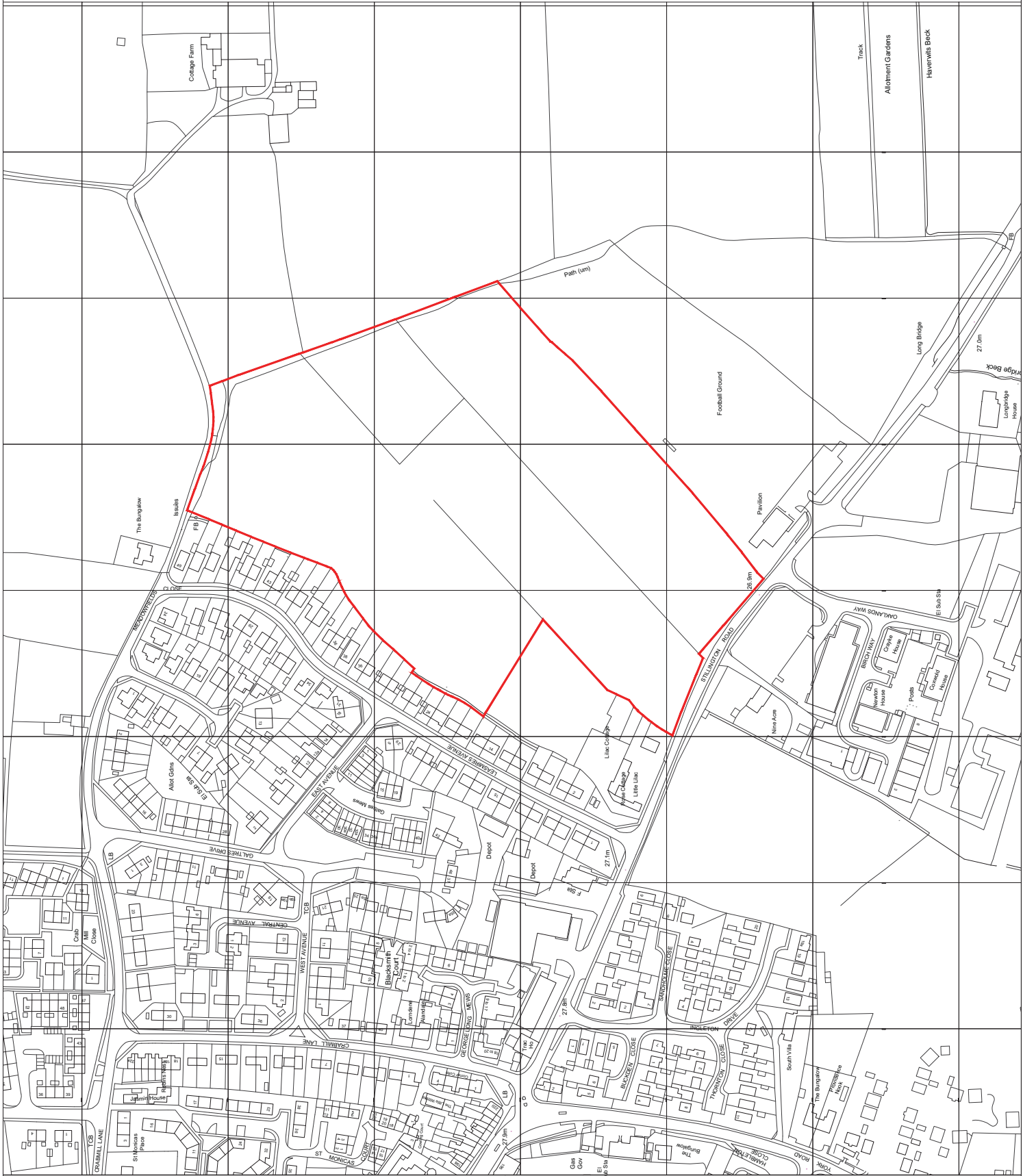
Project title: Stillington Road, Easingwold	
Not to scale Illustrative only	
Date printed: MAY 2013	Drawn by: NW Checked by: RS

Figure 1: Site Location

This page has been left blank intentionally

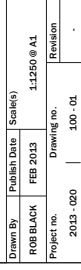
FIGURE 2: Site Details

This page has been left blank intentionally

Status

Project

Title	LOCATION PLAN
-------	---------------



This page has been left blank intentionally

FIGURE 3: HER Data Plot – Easingwold Conservation Area

All archaeological mapping should be regarded as indicative, not definitive.

FIGURE 4: HER Data Plot – Listed Buildings

Compiled by Imatt on 3 May 2013
Scale 1:12500

This data is provided for the agreed purpose only and should not be reproduced.



All archaeological mapping should be regarded as indicative, not definitive.

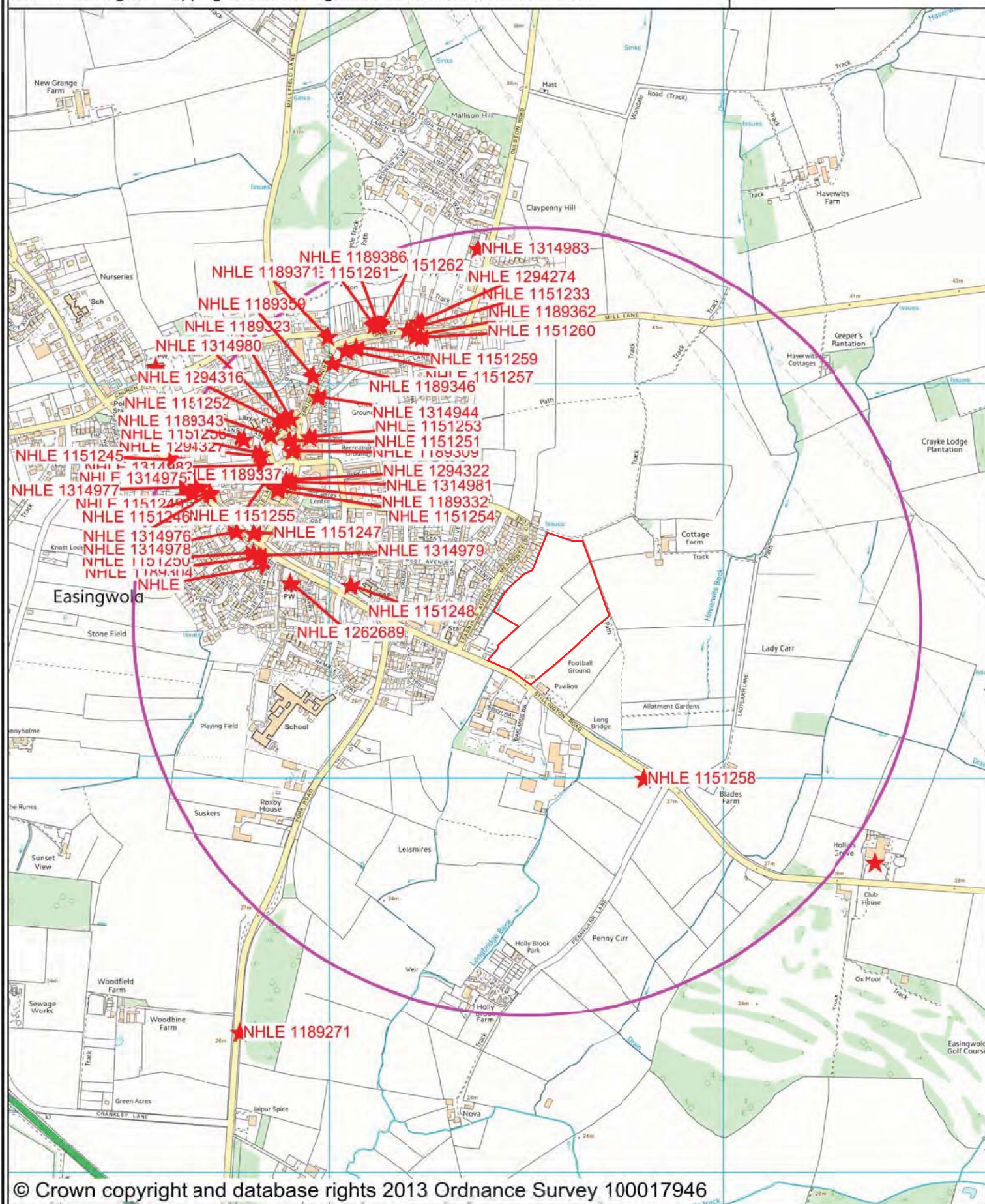


FIGURE 5: HER Data Plot – Listed Buildings in Easingwold



**North
Yorkshire County Council**

Historic Environment Team
archaeology@northyorks.gov.uk
Customer Services 0845 8727374

Listed Buildings Map 2

Historic Environment Information:
Stillington Road, Easingwold

Compiled by Imatt on 3 May 2013
Scale 1:6165

This data is provided for the agreed purpose
only and should not be reproduced.



All archaeological mapping should be regarded as indicative, not definitive.

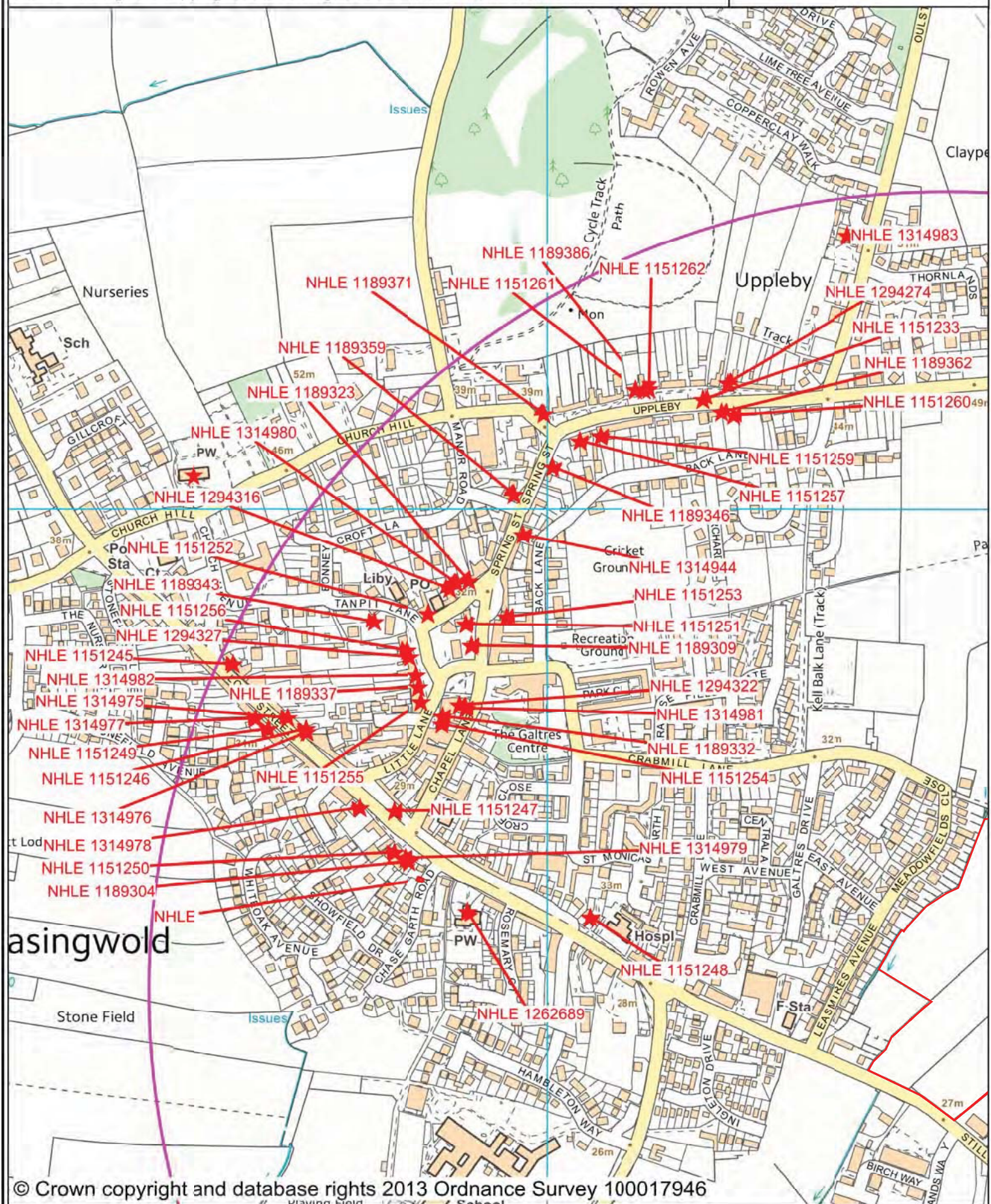


FIGURE 6: HER Data Plot – Monument Record





<div> Site Location</div>	Project title: Stillington Road Easingwold		<div><div>London Cheltenham Kettering Newark Birmingham</div><div>www.cgms.co.uk</div><div>Planning & Development Archaeology & Historic Buildings</div></div>
	Not to Scale: Illustrative Only		
	Date printed: MAY 2013	Drawn by: NW	
		Checked by:RS	

Figure 7: 1777 Jeffrey’s County Map



© Ordnance Survey maps reproduced with the sanction of the controller of HM Stationery Office Licence No: AL 100014723

Site Location

Project title:
Stillington Road
Easingwold

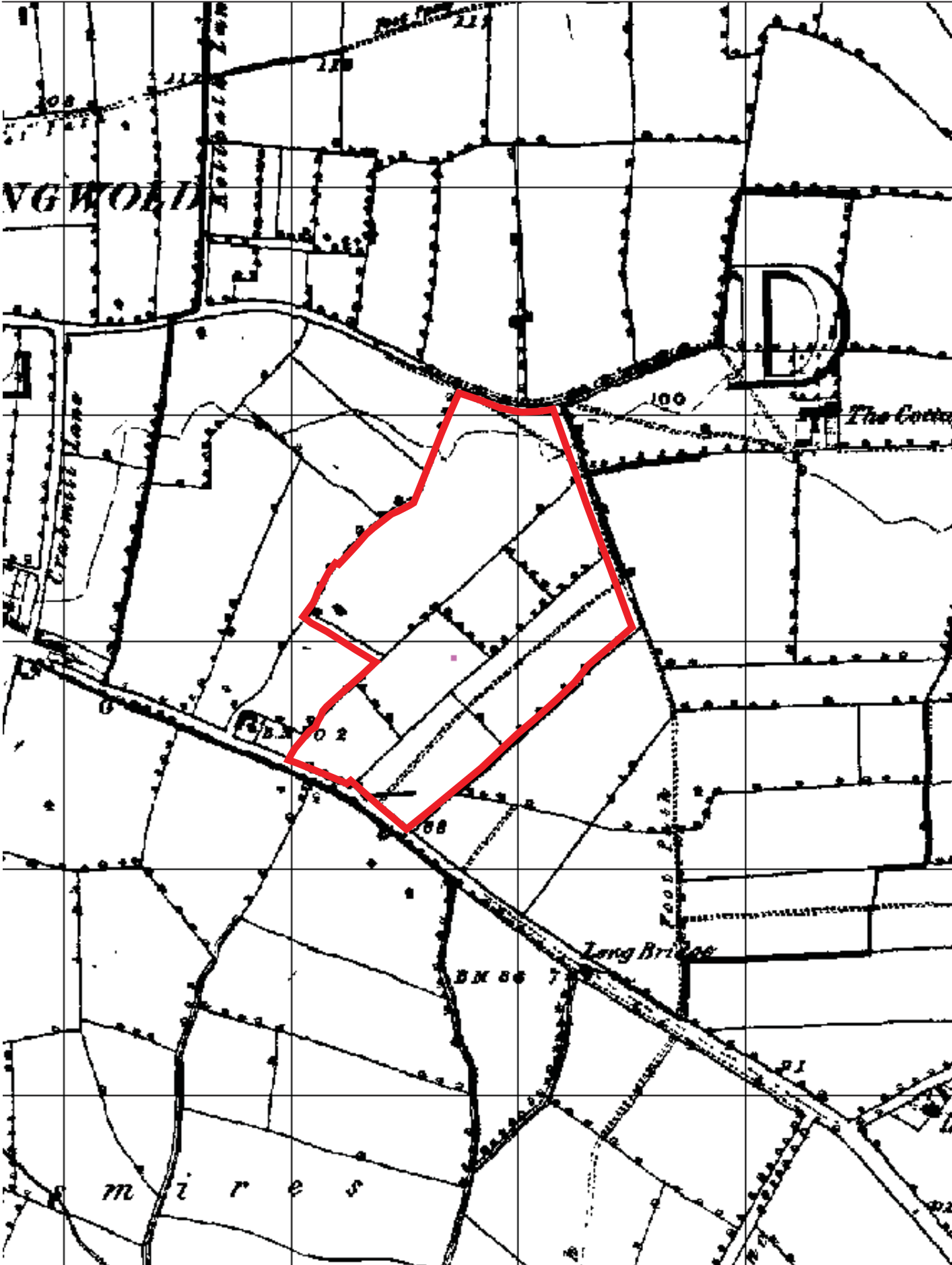
Not to Scale: Illustrative Only

Date printed: MAY 2013
Drawn by: NW
Checked by: RS

Cgms
CONSUITE
www.cgms.co.uk
Planning & Development
Archaeology & Historic Buildings

London
Cheltenham
Kettering
Newark
Birmingham

Figure 8: 1841 Tithe Map of Easingwold





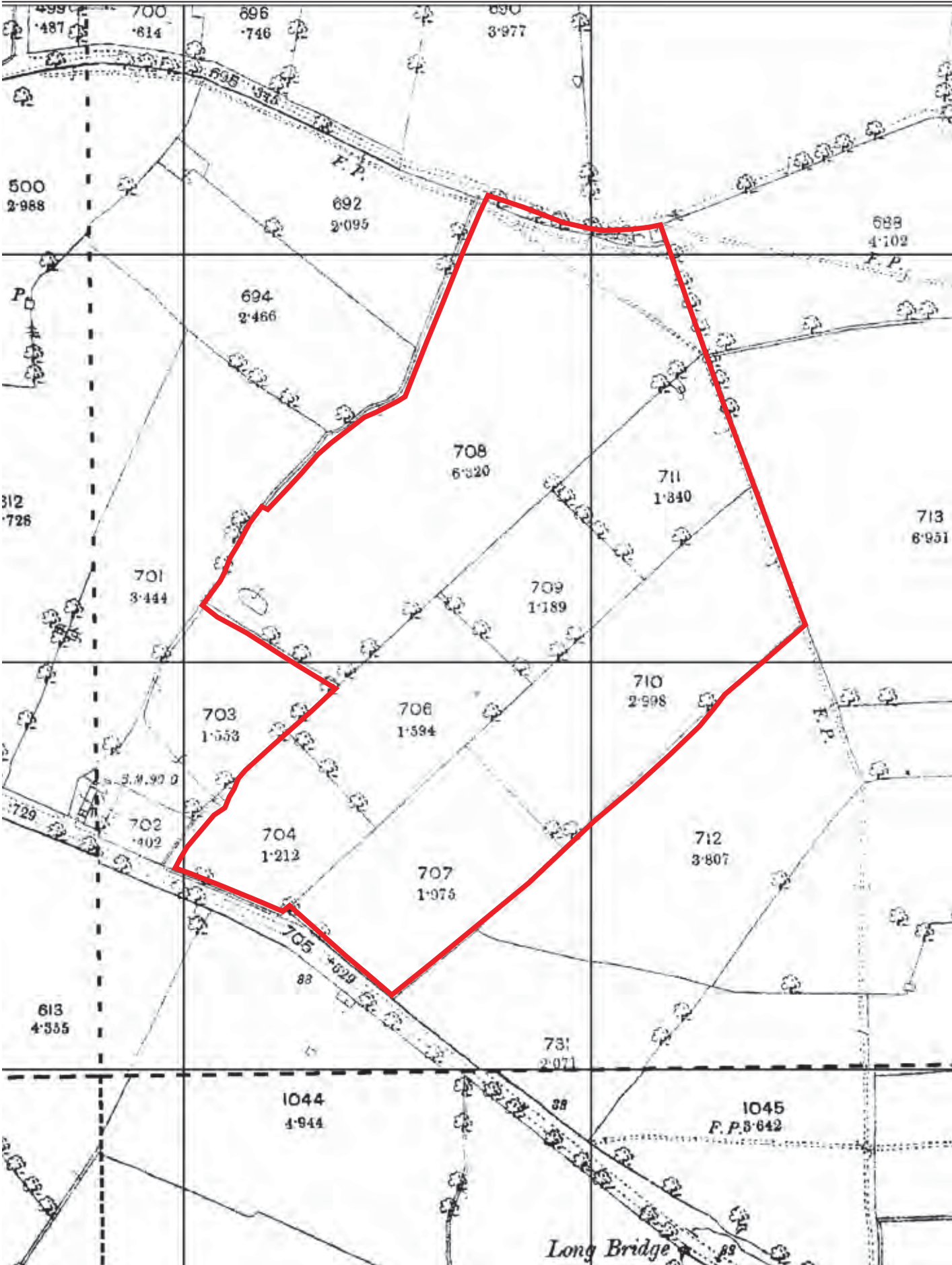
 Site Location	Project title: Stillington Road Easingwold		 London Cheltenham Kettering Newark Birmingham www.cgms.co.uk Planning & Development Archaeology & Historic Buildings
	Scaled at: 1:10,000		
	Date printed: MAY 2013	Drawn by: NW Checked by:RS	

Figure 9: 1856 Ordnance Survey Map



Site Location

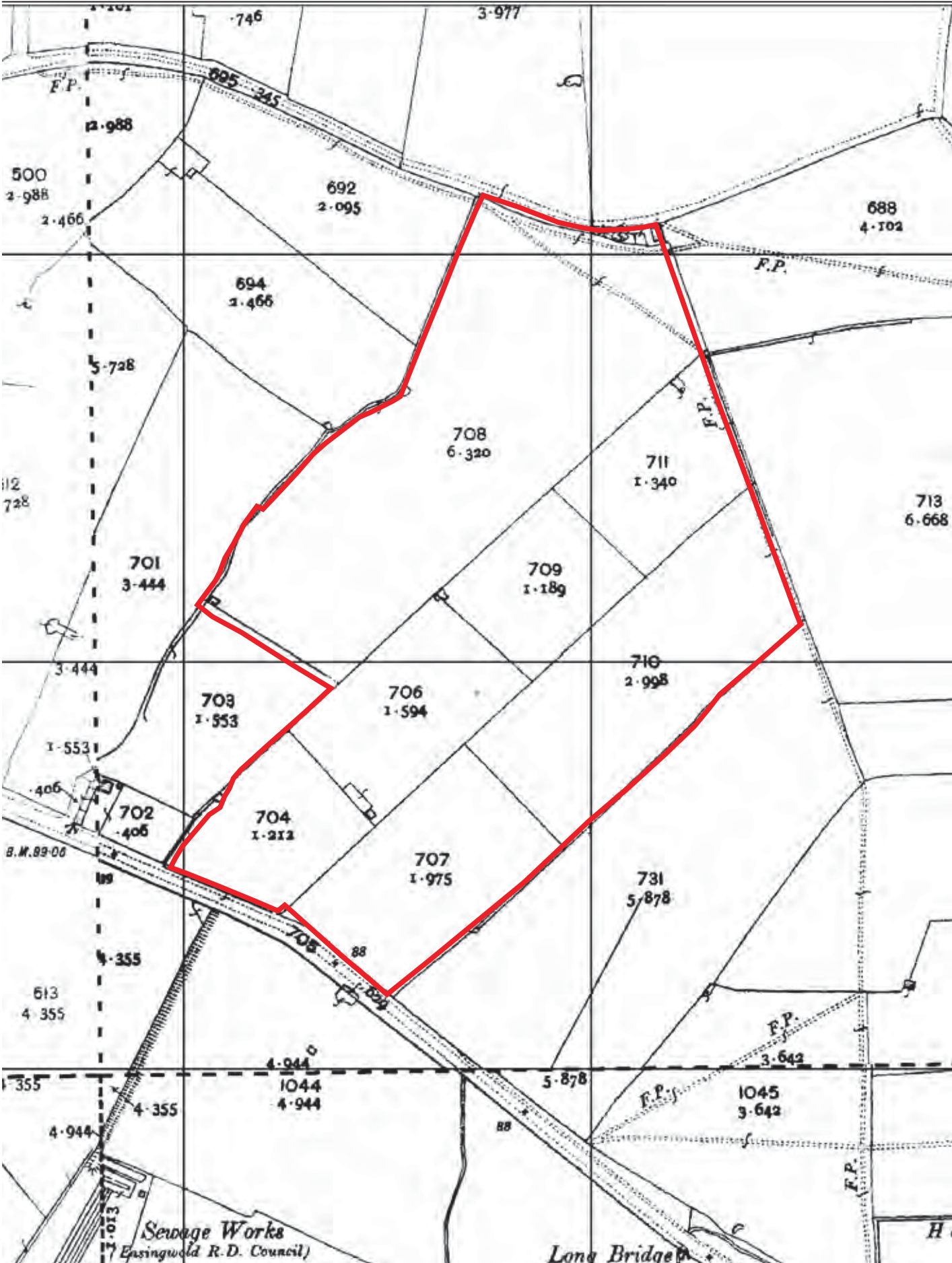
Project title:
Stillington Road
Easingwold

Scaled at: 1:2,500

Date printed: MAY 2013
Drawn by: NW
Checked by: RS

Cgms
LONDON
CHELTENHAM
KETTERING
NEWARK
BIRMINGHAM
www.cgms.co.uk
Planning & Development
Archaeology & Historic Buildings

Figure 10: 1891 Ordnance Survey Map



Site Location

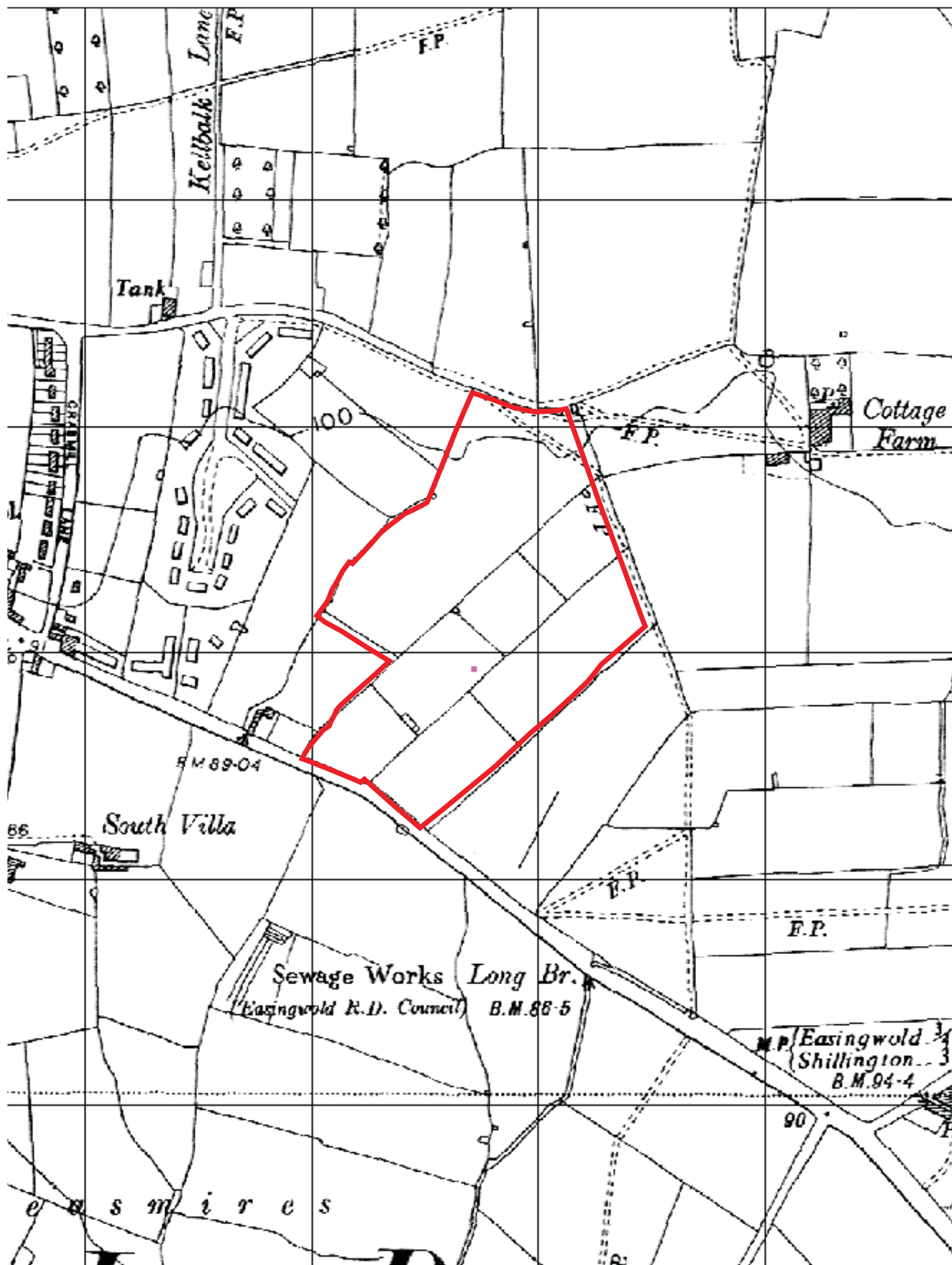
Project title:
Stillington Road
Easingwold

Scaled at: 1:2,500

Date printed: MAY 2013
Drawn by: NW
Checked by: RS

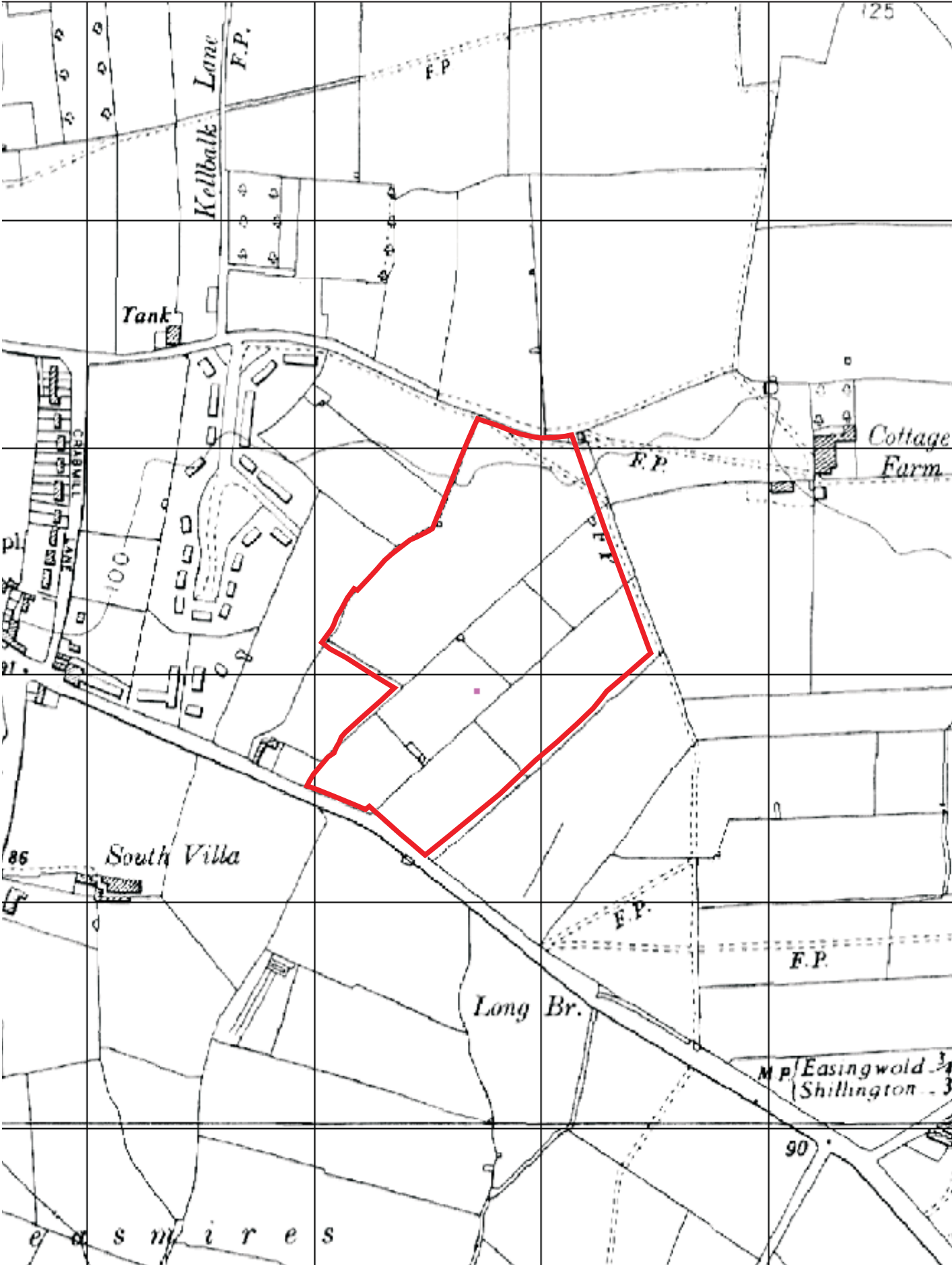
Cgms
LONDON
CHELTENHAM
KETTERING
NEWARK
BIRMINGHAM
www.cgms.co.uk
Planning & Development
Archaeology & Historic Buildings

Figure 11: 1911 Ordnance Survey Map



<p>  Site Location </p>	<p>Project title: Stillington Road Easingwold</p> <p>Scaled at: 1:10,000</p> <p>Date printed: MAY 2013</p> <p>Drawn by: NW Checked by:RS</p>	<p>  London Cheltenham Kettering Newark Birmingham www.cgms.co.uk Planning & Development Archaeology & Historic Buildings </p>
--	--	---

Figure 12: 1952 Ordnance Survey Map



Site Location

Project title:
Stillington Road
Easingwold

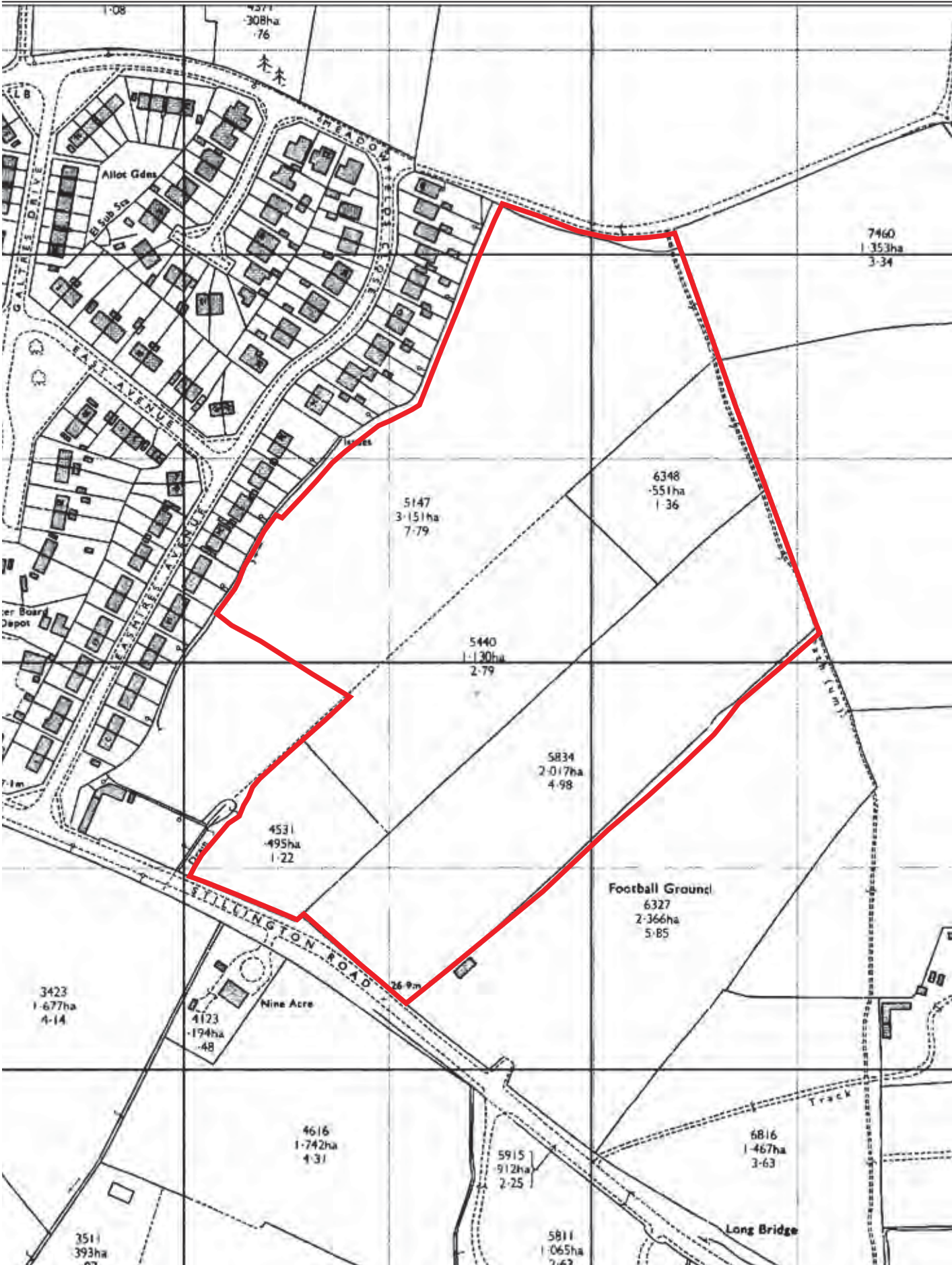
Scaled at: 1:10,000

Date printed:
MAY 2013

Drawn by: NW
Checked by: RS

Cgms
LONDON
CHELTENHAM
KETTERING
NEWARK
BIRMINGHAM
www.cgms.co.uk
Planning & Development
Archaeology & Historic Buildings

Figure 13: 1958 Ordnance Survey Map



Site Location

Project title:
Stillington Road
Easingwold

Scaled at: 1:2,500

Date printed: MAY 2013
Drawn by: NW
Checked by: RS

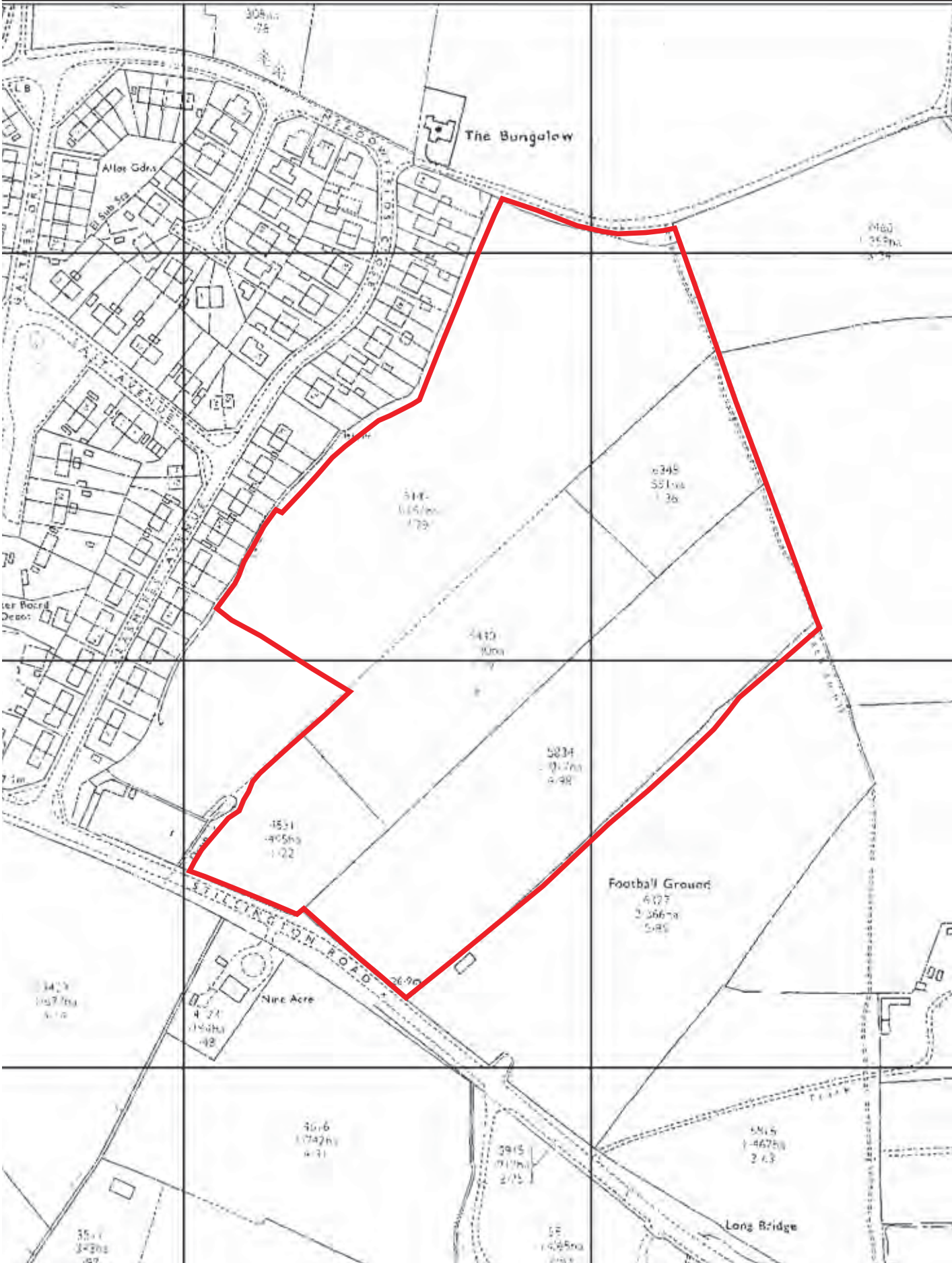


London
Cheltenham
Kettering
Newark
Birmingham

www.cgms.co.uk

Planning & Development
Archaeology & Historic Buildings

Figure 14: 1976 Ordnance Survey Map



Site Location

Project title:
Stillington Road
Easingwold

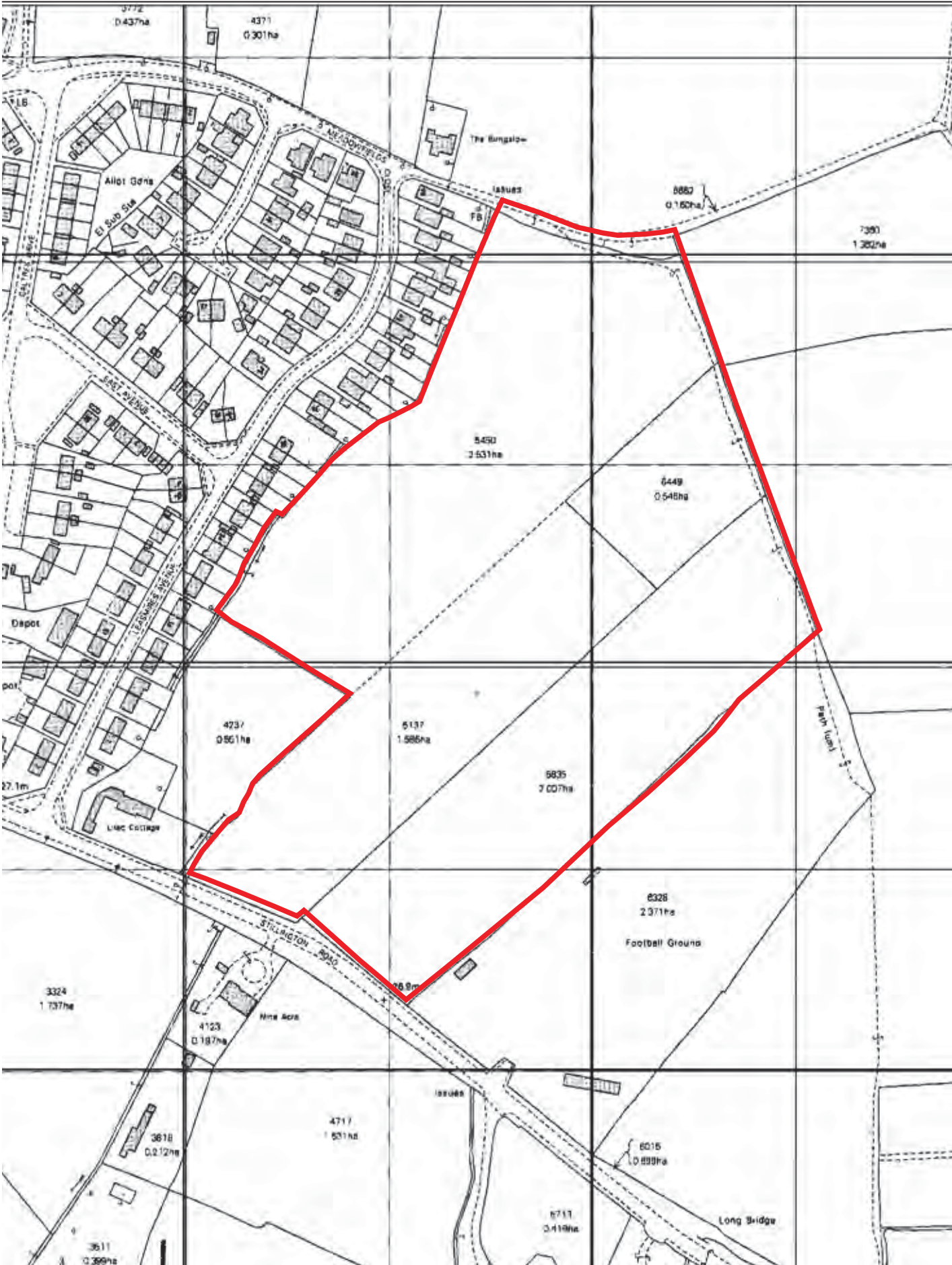
Scaled at: 1:2,500

Date printed: MAY 2013

Drawn by: NW
Checked by: RS

Cgms
LONDON
CHELTENHAM
KETTERING
NEWARK
BIRMINGHAM
www.cgms.co.uk
Planning & Development
Archaeology & Historic Buildings

Figure 15: 1981 Ordnance Survey Map



Site Location

Project title:
Stillington Road
Easingwold

Scaled at: 1:2,500

Date printed: MAY 2013

Drawn by: NW
Checked by: RS

Cgms
LONDON
CHELTENHAM
KETERING
NEWARK
BIRMINGHAM
www.cgms.co.uk
Planning & Development
Archaeology & Historic Buildings

Figure 16: 1991 Ordnance Survey Map





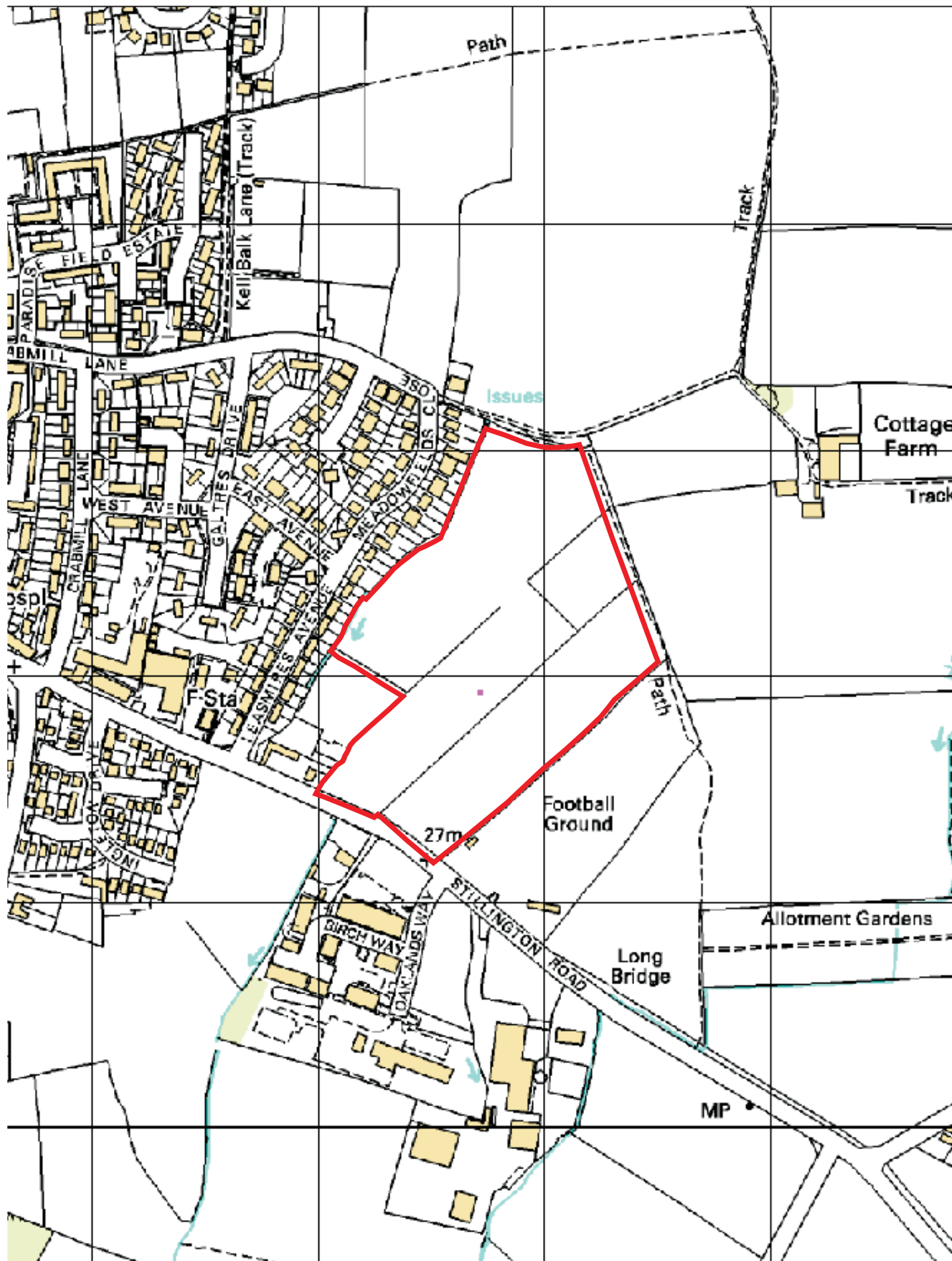
 Site Location	Project title: Stillington Road Easingwold		 London Cheltenham Kettering Newark Birmingham www.cgms.co.uk Planning & Development Archaeology & Historic Buildings
	Scaled at: 1:2,500		
	Date printed: MAY 2013	Drawn by: NW	
	Checked by:RS		

Figure 17: 1994 Ordnance Survey Map



Site Location

Project title:
Stillington Road
Easingwold

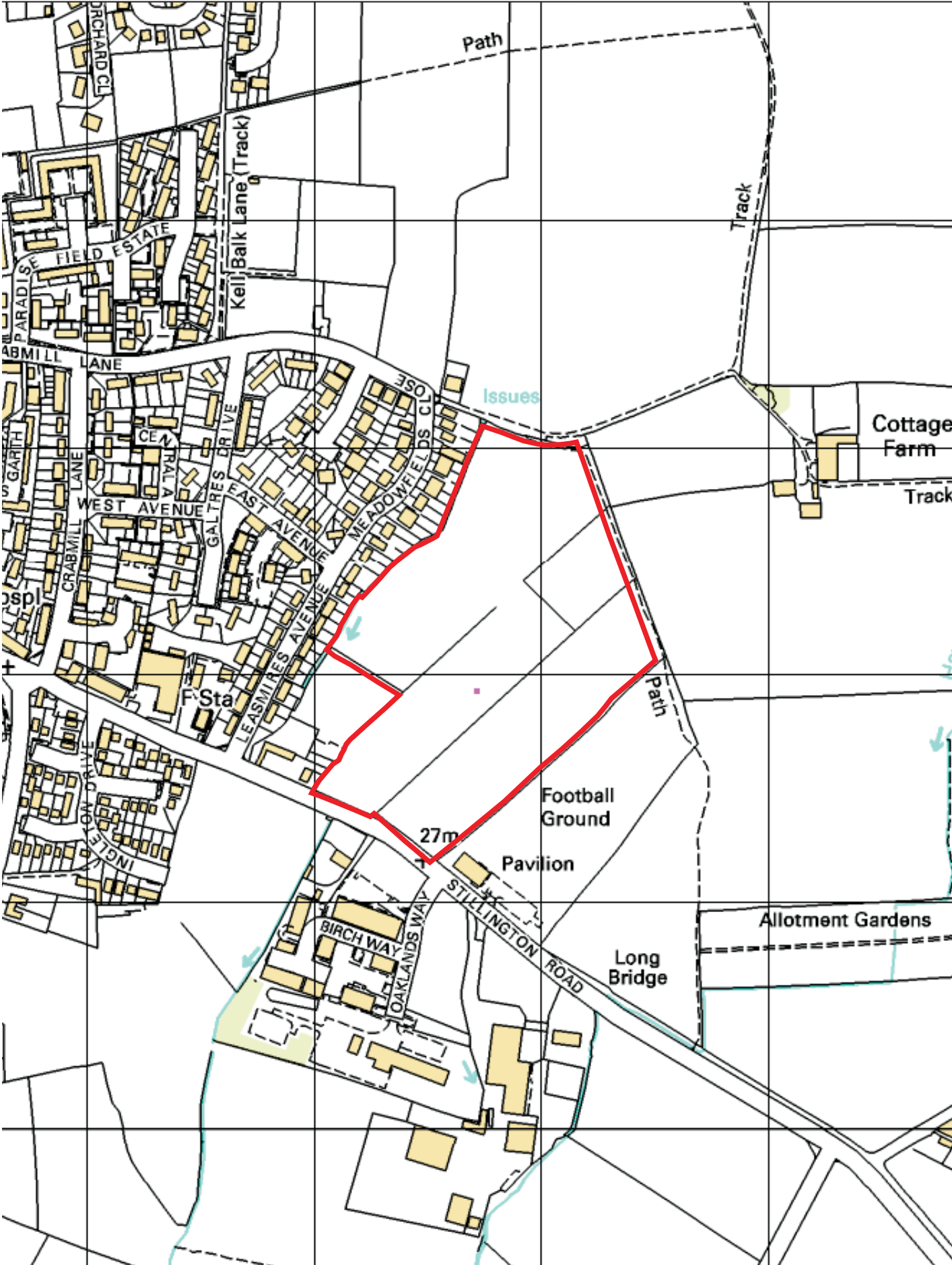
Scaled at: 1:10,000

Date printed: MAY 2013
Drawn by: NW
Checked by: RS

Cgms
CONSUULTING
www.cgms.co.uk
Planning & Development
Archaeology & Historic Buildings

London
Cheltenham
Kettering
Newark
Birmingham

Figure 18: 2006 Ordnance Survey Map



Site Location

Project title:
Stillington Road
Easingwold

Scaled at: 1:10,000

Date printed: MAY 2013
Drawn by: NW
Checked by: RS

Cgms
LONDON
CHELTENHAM
KETTERING
NEWARK
BIRMINGHAM
www.cgms.co.uk
Planning & Development
Archaeology & Historic Buildings

Figure 19: 2013 Ordnance Survey Map

This page has been left blank intentionally



Plate 1: View looking south-east along Stillington Road from the south-west of the Site



Plate 2: View looking west from the south-east of the Site



Plate 3: View looking south-east along Leasmires Avenue from the junction of Meadowsfield Close and Leasmires Avenue



Plate 4: View looking east from the north-eastern perimeter of the Site



Plate 5: View looking north-east along the eastern perimeter of the Site from Stillington Road



Plate 6: View looking north-east from the southern perimeter of the Site



Plate 7: View looking west from the north-eastern perimeter of the Site

APPENDIX 1: GAZETTEER (LISTED BUILDINGS)



Historic Environment Record Designation Report

Number of records: 46

Historic Environment Team County Hall Northallerton (01609) 780780 03/05/2013

DesigUID: DNY16172

Type: Listed Building

Status: Active

Preferred Ref

NHLE Number

IoE Number

Name: DOVECOTE

Grade:

Date Assigned 13/01/2006

Amended:

Revoked:

Legal Description

Curatorial Notes

Designating Organisation English Heritage

Location

Grid Reference: Centroid SE 528 695 (MBR: 8m by 7m)

Map sheet: SE56NW

Area (Ha): 0.00

Administrative Areas

Civil Parish 2041 Easingwold; Hambleton

Postal Addresses - None recorded

Listed Building Addresses

145, LONG STREET

Sources - None recorded

Associated Monuments - None

Additional Information

List Locality:

List Parish:

Old LBSUID: 495356

Old Pref Ref: 495356

Group Value:

Upload Date:

DesigUID: DNY3575

Type: Listed Building

Status: Active

Preferred Ref

NHLE Number

IoE Number

1151233

1151233

200, 8, 105

Name: K6 TELEPHONE KIOSK

Grade: II

Date Assigned 25/04/1991

Amended:

Revoked:

Legal Description

The following kiosk shall be added:-

SE 57 SW

EASINGWOLD

UPPLEBY

8/105

K6 TELEPHONE KIOSK

GV

II

DesigUID: DNY3575 **Name:** K6 TELEPHONE KIOSK

Telephone kiosk, Type K6. Designed 1935 by Sir Giles Gilbert Scott. Made by various contractors. Cast iron. Square kiosk with domed roof. Unperforated crowns to top panels and margin glazing to windows and doors.

Listing NGR: SE5319670138

Curatorial Notes

Type and date: 1935 TELEPHONE BOX. Date: 1935

Main material: cast iron

Main material: glass

Designating Organisation English Heritage

Location

Grid Reference: SE 53196 70138 (point)

Map sheet: SE57SW **Area (Ha):**

Administrative Areas

Civil Parish 2041 Easingwold; Hambleton

Postal Addresses - None recorded

Listed Building Addresses

Statutory

K6 TELEPHONE KIOSK

Sources

Dataset: English Heritage. 2005. Listed Building System data in MIDAS .xml format.

SNY10912 Source Location: Digital

Associated Monuments - None

Additional Information

List Locality: UPPLEBY

List Parish: EASINGWOLD

Old LBSUID: 333506

Old Pref Ref: 333506

Group Value: **Upload Date:**

DesigUID: DNY3587 **Type:** Listed Building **Status:** Active

Preferred Ref	NHLE Number	IoE Number
1151245	1151245	200, 9, 32

Name: NUMBER 30 AND BAY HOUSE INN

Grade: II **Date Assigned** 27/09/1984 **Amended:** **Revoked:**

Legal Description

SE 5269 EASINGWOLD LONG STREET 9/32 (north-east side)

No 30 and Bay House Inn

II

House and shop. Mid-late C18 with early-mid C19 alterations. Red-brown local brick. Pantile roof with rebuilt brick stacks rising through front pitch to end and 2nd bay from left. Iron tie to ground floor. Two storeys. Four bays with break-forward, 2nd bay from left. C19 four-panelled door with fanlight in painted doorcase with consoles supporting cornice in projecting bay. Inserted 4-panel door to shop to right. C19 sashes in flush wood architraves with painted splayed lintels with keyblocks and cills. C20 square shop window bay to right. Stepped 3-course 1st floor band. 1st floor windows as below. Eaves heightened by about 4 courses.

Listing NGR: SE5260869807

Curatorial Notes

DesigUID: DNY3587 **Name:** NUMBER 30 AND BAY HOUSE INN

Type and date: Mid-Late C18 HOUSE. Date: from 1733 to 1799
Type and date: Early-Mid C19 HOUSE. Date: from 1800 to 1866
Type and date: Mid-Late C18 SHOP. Date: from 1733 to 1799
Type and date: Early-Mid C19 SHOP. Date: from 1800 to 1866
Main material: brick
Covering material: pantile

Designating Organisation English Heritage

Location

Grid Reference: SE 52608 69807 (point)

Map sheet: SE56NW **Area (Ha):**

Administrative Areas

Civil Parish 2041 Easingwold; Hambleton

Postal Addresses

81 Long Street, Easingwold, York, YO61 3HY

Listed Building Addresses

Statutory

NUMBER 30 AND BAY HOUSE INN

Sources

Dataset: English Heritage. 2005. Listed Building System data in MIDAS .xml format.

SNY10912 Source Location: Digital

Associated Monuments - None

Additional Information

List Locality:

List Parish: EASINGWOLD

Old LBSUID: 333433

Old Pref Ref: 333433

Group Value: **Upload Date:**

DesigUID: DNY3588 **Type:** Listed Building **Status:** Active

Preferred Ref	NHLE Number	IoE Number
1151246	1151246	200, 9, 34

Name: THE NEW INN

Grade: II **Date Assigned** 27/09/1984 **Amended:** **Revoked:**

Legal Description

SE 5269 EASINGWOLD LONG STREET 9/34 (north-east side)

The New Inn GV II

Public house. Probably mid C18 with later alterations and additions. Red-brown brick, colour-washed front. Pantile roof with end stacks. Central 3-storey, 3-bay section has a central entrance with C20 door in C19 wooden open-pedimented case with pilasters and an oblong fanlight. C19 canted bay and C19 sashes. Bands to floor levels, stepped to 1st floor. To left: 2-storey, 2-bay section with carriage entrance, door to right in wood architrave. C19 glazing. 1st floor band and stepped eaves. To right: 2-storey section of 2 builds, each one bay with 2 roof levels. The inner bay contains a C19 entrance with plain door and oblong fanlight. Canted bay to left, sashes. Bands continue at levels of 3-storey section. No 1st floor band to outer bay. Formerly an important coaching inn.

Listing NGR: SE5269969726

Curatorial Notes

Type and date: Mid C18 PUBLIC HOUSE. Date: from 1733 to 1766

(C) NYCC

Whilst every effort is made to provide useful information, NYCC can not be held responsible for the accuracy of information not directly verified by NYCC Staff
Report generated using HBSMR from exeGesIS SDM Ltd

Page 3

DesigUID: DNY3588 **Name:** THE NEW INN

Type and date: C19 PUBLIC HOUSE. Date: from 1800 to 1899
Type and date: COACHING INN.
Main material: brick
Covering material: pantile

Designating Organisation English Heritage

Location

Grid Reference: SE 52699 69726 (point)

Map sheet: SE56NW **Area (Ha):**

Administrative Areas

Civil Parish 2041 Easingwold; Hambleton

Postal Addresses

60-62 Long Street, Easingwold, York, YO61 3HT

Listed Building Addresses

Statutory
THE NEW INN

Sources

Dataset: English Heritage. 2005. Listed Building System data in MIDAS .xml format.
SNY10912 Source Location: Digital

Associated Monuments - None

Additional Information

List Locality:

List Parish: EASINGWOLD

Old LBSUID: 333435

Old Pref Ref: 333435

Group Value: **Upload Date:**

DesigUID: DNY3589 **Type:** Listed Building **Status:** Active

Preferred Ref	NHLE Number	IoE Number
1151247	1151247	200, 9, 36

Name: MILESTONE OUTSIDE NUMBER 104

Grade:	Date Assigned	Amended:	Revoked:
II	27/09/1984		

Legal Description

SE 5269	EASINGWOLD	LONG STREET 9/36	(north-east side)
Milestone outside		No 104	
II			

Milestone. Early/mid C19. Cast iron. Triangular on plan. Painted white with relief lettering in black:
EASINGWOLD, YORK 13, LONDON 209.
Listing NGR: SE5280969623

Curatorial Notes

Type and date: Early-mid C19 MILESTONE. Date: from 1800 to 1866
Main material: cast iron

Designating Organisation English Heritage

Location

Grid Reference: SE 52809 69623 (point)

Map sheet: SE56NW **Area (Ha):**

(C) NYCC

Whilst every effort is made to provide useful information, NYCC can not be held responsible
for the accuracy of information not directly verified by NYCC Staff
Report generated using HBSMR from exeGesIS SDM Ltd

Page 4

DesigUID: DNY3589 **Name:** MILESTONE OUTSIDE NUMBER 104

Administrative Areas

Civil Parish 2041 Easingwold; Hambleton

Postal Addresses

104-106 Long Street, Easingwold, York, YO61 3HX

Listed Building Addresses

Statutory

MILESTONE OUTSIDE NUMBER 104

Sources

Dataset: English Heritage. 2005. Listed Building System data in MIDAS .xml format.

SNY10912 Source Location: Digital

Associated Monuments - None

Additional Information

List Locality:

List Parish: EASINGWOLD

Old LBSUID: 333437

Old Pref Ref: 333437

Group Value: **Upload Date:**

DesigUID: DNY3590 **Type:** Listed Building **Status:** Active

Preferred Ref	NHLE Number	IoE Number
1151248	1151248	200, 10, 37

Name:

Grade:	Date Assigned	Amended:	Revoked:
II	27/09/1984		

Legal Description

SE 5369 EASINGWOLD LONG STREET 10/37 (north-east side)

Nos 190, 192 & 194

II

Three cottages, formerly house. Early-mid C18, red-brown local brick. Swept pantile roof with end and right of centre ridge chimney. Two storeys, three 1st floor windows. Probable former lobby-entry plan. Ground floor left to right C19 sash; plain door; C20 bow; half-glazed door; a further half-glazed door (one of these 2 being in the original entrance position) and another C20 bow. Three course 1st floor band. C19 sashes to 1st floor, one with glazing bars. Stepped and dentilled eaves. Tumbled-in brickwork to gable end.

Listing NGR: SE5305469490

Curatorial Notes

Type and date: Early-Mid C18 HOUSE. Date: from 1700 to 1766

Main material: brick

Covering material: pantile

Designating Organisation English Heritage

Location

Grid Reference: SE 53054 69490 (point)

Map sheet: SE56NW **Area (Ha):**

Administrative Areas

Civil Parish 2041 Easingwold; Hambleton

Postal Addresses

190 Long Street, Easingwold, York, YO61 3JD

DesignUID: DNY3590**Name:**

192 Long Street, Easingwold, York, YO61 3JD

194 Long Street, Easingwold, York, YO61 3JD

Sources

Dataset: English Heritage. 2005. Listed Building System data in MIDAS .xml format.

SNY10912

Source Location:

Digital

Associated Monuments - None**Additional Information****List Locality:****List Parish:** EASINGWOLD**Old LBSUID:** 333438**Old Pref Ref:** 333438**Group Value:****Upload Date:****DesignUID:** DNY3591**Type:** Listed Building**Status:** Active**Preferred Ref****NHLE Number****IoE Number**

1151249

1151249

200, 9, 39

Name:**Grade:** II**Date Assigned** 27/09/1984**Amended:****Revoked:****Legal Description**

SE 5269 EASINGWOLD LONG STREET 9/39 (south-west side)

Nos 83, 85 & 87 GV II

House, now 3 dwellings. Mid-late C18. Brown local brick. Wood eaves cornice. Pantile roof With stone coping and shaped kneelers end and central ridge chimney. Two storeys, 6 unevenly-spaced 1st floor windows. Ground floor from right to left; a modern 6-panel door in C19 wooden case with oblong fanlight with glazing bars flanked by C19 and C20 bays; a modern door with oblong fanlight in architrave; a 6-panel door, in a wooden case with oblong fanlight with margin lights. 16-pane sash windows to each side in flush wood architraves with painted lintels. 1st floor 3 course band. Above, C19 sashes with painted lintels with the exception on one C20 window. Two-course band between 1st floor windows and eaves. Included partly for group considerations.

Listing NGR: SE5265269726

Curatorial Notes

Type and date: Mid-Late C18 HOUSE. Date: from 1733 to 1799

Main material: brick

Covering material: pantile

Main material: stone

Designating Organisation English Heritage**Location****Grid Reference:** SE 52652 69726 (point)**Map sheet:** SE56NW**Area (Ha):****Administrative Areas**

Civil Parish 2041 Easingwold; Hambleton

Postal Addresses

83 Long Street, Easingwold, York, YO61 3HY

85 Long Street, Easingwold, York, YO61 3HY

87 Long Street, Easingwold, York, YO61 3HY

DesigUID: DNY3591**Name:**

Sources

Dataset: English Heritage. 2005. Listed Building System data in MIDAS .xml format.

SNY10912 Source Location: Digital

Associated Monuments - None

Additional Information**List Locality:****List Parish:** EASINGWOLD**Old LBSUID:** 333440**Old Pref Ref:** 333440**Group Value:****Upload Date:****DesigUID:** DNY3592**Type:** Listed Building**Status:** Active**Preferred Ref****NHLE Number****IoE Number**

1151250

1151250

200, 9, 41

Name: BECKWITHS SHOP**Grade:** II**Date Assigned** 27/09/1984**Amended:****Revoked:****Legal Description**

SE 5269 EASINGWOLD LONG STREET 9/41 (south-west side)

No 135 (Beckwiths Shop) GV II

Shop. Early-mid C19. Pale brown brick, wood modillion eaves cornice. Roof concealed. Three storeys, 4 bays. Late C19-early C20 double shop front with foliate consoles and modillions to fascia. Carriage arch to right with segmental stucco arch with keyblock. 16-pane sashes to 1st floor, 8-pane above. Stucco lintels with keyblocks and cills.

Listing NGR: SE5280969571

Curatorial Notes

Type and date: Early-mid C19 SHOP. Date: from 1800 to 1866

Type and date: Late C19-early C20 SHOP. Date: from 1867 to 1932

Main material: brick

Main material: stucco

Designating Organisation English Heritage

Location**Grid Reference:** SE 52809 69571 (point)**Map sheet:** SE56NW**Area (Ha):****Administrative Areas**

Civil Parish

2041 Easingwold; Hambleton

Postal Addresses

135 Long Street, Easingwold, York, YO61 3JB

Listed Building Addresses

Statutory

BECKWITHS SHOP

Sources

Dataset: English Heritage. 2005. Listed Building System data in MIDAS .xml format.

SNY10912 Source Location: Digital

Associated Monuments - None

DesigUID: DNY3592**Name:** BECKWITHS SHOP

Additional Information**List Locality:****List Parish:** EASINGWOLD**Old LBSUID:** 333442**Old Pref Ref:** 333442**Group Value:****Upload Date:**

DesigUID: DNY3593**Type:** Listed Building**Status:** Active**Preferred Ref****NHLE Number****IoE Number**

1151251

1151251

200, 9, 44

Name: ROW OF 4 SHOPS, INCLUDING P FOSTER & THE CLOTHES PEG**Grade:** II**Date Assigned** 27/09/1984**Amended:****Revoked:****Legal Description**

SE 5269

EASINGWOLD

MARKET PLACE 9/44

(centre to north)

Row of 4 shops,

including P Foster &

The Clothes Peg GV

II

Row of 4 shops. Late C18. Red-brown local brick. Pantile roof with stone coping and kneelers to left. Stacks to end and ridge. Two storeys, 2 bays. Ground floor: C20 shop windows, varied fenestration and doors. Above C19 sashes in flush wood architraves and one unequal sash with glazing bars. To left side exterior stairs to 1st floor level. To rear: round-arched staircase window with glazing bars and further small-paned sashes. C19 extension not of special interest. Included partly for group considerations.

Listing NGR: SE5289969857

Curatorial Notes

Type and date: Late C18 SHOP. Date: from 1767 to 1799

Type and date: C20 SHOP. Date: from 1900 to 1999

Main material: brick

Covering material: pantile

Designating Organisation English Heritage**Location****Grid Reference:** SE 52899 69857 (point)**Map sheet:** SE56NW**Area (Ha):****Administrative Areas**

Civil Parish

2041 Easingwold; Hambleton

Postal Addresses

Market Place, Easingwold, York, YO61 3AD

Listed Building Addresses

Statutory

ROW OF 4 SHOPS, INCLUDING P FOSTER & THE CLOTHES PEG

Sources

Dataset: English Heritage. 2005. Listed Building System data in MIDAS .xml format.

SNY10912

Source Location: Digital

Associated Monuments - None

Additional Information**List Locality:****List Parish:** EASINGWOLD**Old LBSUID:** 333445

(C) NYCC

Whilst every effort is made to provide useful information, NYCC can not be held responsible for the accuracy of information not directly verified by NYCC Staff
Report generated using HBSMR from exeGesIS SDM Ltd

Page 8

DesigUID: DNY3593 **Name:** ROW OF 4 SHOPS, INCLUDING P FOSTER & THE CLOTHES PEG

Old Pref Ref: 333445

Group Value: **Upload Date:**

DesigUID: DNY3594 **Type:** Listed Building **Status:** Active

Preferred Ref	NHLE Number	IoE Number
1151252	1151252	200, 9, 46

Name: THE COMMERCIAL PUBLIC HOUSE

Grade: II **Date Assigned** 27/09/1984 **Amended:** **Revoked:**

Legal Description

SE 5269 EASINGWOLD MARKET PLACE 9/46 (north side)
The Commercial Public House GV II
Public house. Late C18-early C19. Brick, rendered, Welsh slate roof. Chimneys and ridge and rising through roof at front to right. Two storeys, 3 bays. C19 stucco doorcase with flat hood. 16-pane sashes. Included partly for group considerations.
Listing NGR: SE5285269870

Curatorial Notes

Type and date: Late C18-Early C19 PUBLIC HOUSE. Date: from 1767 to 1832
Main material: brick
Main material: render
Covering material: welsh slate

Designating Organisation English Heritage

Location

Grid Reference: SE 52852 69870 (point)

Map sheet: SE56NW **Area (Ha):**

Administrative Areas

Civil Parish 2041 Easingwold; Hambleton

Postal Addresses

Market Place, Easingwold, York, YO61 3AN

Listed Building Addresses

Statutory
THE COMMERCIAL PUBLIC HOUSE

Sources

Dataset: English Heritage. 2005. Listed Building System data in MIDAS .xml format.
SNY10912 Source Location: Digital

Associated Monuments - None

Additional Information

List Locality:

List Parish: EASINGWOLD

Old LBSUID: 333447

Old Pref Ref: 333447

Group Value: **Upload Date:**

DesigUID: DNY3595 **Type:** Listed Building **Status:** Active

Preferred Ref	NHLE Number	IoE Number
1151253	1151253	200, 9, 50

(C) NYCC

Whilst every effort is made to provide useful information, NYCC can not be held responsible for the accuracy of information not directly verified by NYCC Staff
Report generated using HBSMR from exeGesIS SDM Ltd

DesigUID: DNY3595 **Name:** CHAPMAN, MEDD AND SONS

Name: CHAPMAN, MEDD AND SONS

Grade: II **Date Assigned** 27/09/1984 **Amended:** **Revoked:**

Legal Description

SE 5269 EASINGWOLD MARKET PLACE 9/50 (east side)

Chapman, Medd & Sons GV II

Shop and offices. Late C18. Red-brown local brick in Flemish bond. Wood modillion eaves cornice. Swept pantile roof with stone coping and kneelers, end stacks. Two storeys, 3 bays. Two stone steps to central entrance. Six-panel door with oblong fanlight in a wooden case with alternating block jambs with simple brackets supporting a pediment. Early C20 canted shop window bay to left. Otherwise 12-pane sashes in flush wood architraves with painted brick lintels with keyblocks and cills. Three-course 1st floor band. Raised forecourt, to right only.

Listing NGR: SE5295069866

Curatorial Notes

Type and date: Late C18 SHOP. Date: from 1767 to 1799

Type and date: Late C18 OFFICE. Date: from 1767 to 1799

Type and date: Early C20 SHOP. Date: from 1900 to 1932

Main material: brick

Covering material: pantile

Main material: stone

Designating Organisation English Heritage

Location

Grid Reference: SE 52950 69866 (point)

Map sheet: SE56NW **Area (Ha):**

Administrative Areas

Civil Parish 2041 Easingwold; Hambleton

Postal Addresses

Market Place, Easingwold, York, YO61 3AD

Listed Building Addresses

Statutory

CHAPMAN, MEDD AND SONS

Sources

Dataset: English Heritage. 2005. Listed Building System data in MIDAS .xml format.

SNY10912 Source Location: Digital

Associated Monuments - None

Additional Information

List Locality:

List Parish: EASINGWOLD

Old LBSUID: 333451

Old Pref Ref: 333451

Group Value: **Upload Date:**

DesigUID: DNY3596 **Type:** Listed Building **Status:** Active

Preferred Ref **NHLE Number** **IoE Number**

1151254 1151254 200, 9, 54

Name: MR WASS' HOUSE

Grade: II **Date Assigned** 27/09/1984 **Amended:** **Revoked:**

DesignUID: DNY3596**Name:** MR WASS' HOUSE

Legal DescriptionSE 5269 EASINGWOLD MARKET PLACE 9/54 Mr Wass' House
GV II

House. Early C19. Red-brown local brick in Flemish bond, coggled eaves. Pantile roof with stone coping and kneelers, end stacks. Central entrance has 6-panel door with oblong fanlight flanked by reeded pilasters and consoles supporting a modillion pediment. 16 and 12-pane sashes with painted lintels with keyblocks and cills.

Listing NGR: SE5286969732

Curatorial Notes

Type and date: Early C19 HOUSE. Date: from 1800 to 1832

Main material: brick

Covering material: pantile

Main material: stone

Designating Organisation English Heritage

Location**Grid Reference:** SE 52869 69732 (point)**Map sheet:** SE56NW**Area (Ha):****Administrative Areas**

Civil Parish 2041 Easingwold; Hambleton

Postal Addresses

Market Place, Easingwold, York, YO61 3AG

Listed Building Addresses

Statutory

MR WASS' HOUSE

Sources

Dataset: English Heritage. 2005. Listed Building System data in MIDAS .xml format.

SNY10912 Source Location: Digital

Associated Monuments - None

Additional Information**List Locality:****List Parish:** EASINGWOLD**Old LBSUID:** 333455**Old Pref Ref:** 333455**Group Value:****Upload Date:**

DesignUID: DNY3597**Type:** Listed Building**Status:** Active**Preferred Ref****NHLE Number****IoE Number**

1151255

1151255

200, 9, 55

Name: ORCHARD HOUSE AND PROSPECT HOUSE**Grade:** II**Date Assigned** 17/05/1960**Amended:****Revoked:****Legal Description**

SE 5269 EASINGWOLD MARKET PLACE 9/55 (west side)

17.5.60 Orchard House and Prospect House

GV II

Two houses. Early C19. Pale red-brown local brick, moulded wood eaves cornice. Pantile roof with coping and kneelers and end chimneys. Two small dormers. Two storeys, 5 uneven bays, the centre bay breaks

DesignUID: DNY3597**Name:** ORCHARD HOUSE AND PROSPECT HOUSE

forward. C19 sashes with painted flat brick heads and cills. Orchard House: 2 bays, entrance to right has 6-panel door with patterned radial fanlight flanked by reeded pilasters with consoles supporting an entablature, heads and paterae in the frieze. Prospect House: 3 bays, entrance to left has 6-panel door with patterned radial fanlight flanked by attached columns. Consoles support a modillion pediment; discs in the frieze.

Carriage entrance to right.

Listing NGR: SE5284369760

Curatorial Notes

Type and date: Early C19 HOUSE. Date: from 1800 to 1832

Main material: brick

Covering material: pantile

Designating Organisation English Heritage**Location****Grid Reference:** SE 52843 69760 (point)**Map sheet:** SE56NW**Area (Ha):****Administrative Areas**

Civil Parish 2041 Easingwold; Hambleton

Postal Addresses

Orchard House Market Place, Easingwold, York, YO61 3AL

Listed Building Addresses

Statutory

ORCHARD HOUSE AND PROSPECT HOUSE

Sources

Dataset: English Heritage. 2005. Listed Building System data in MIDAS .xml format.

SNY10912 Source Location: Digital

Associated Monuments - None

Additional Information**List Locality:**

List Parish: EASINGWOLD

Old LBSUID: 333456

Old Pref Ref: 333456

Group Value: **Upload Date:**

DesignUID: DNY3598**Type:** Listed Building**Status:** Active**Preferred Ref****NHLE Number****IoE Number**

1151256

1151256

200, 9, 59

Name: NORMANDENE AND DRIFFIELD HOUSE**Grade:** II**Date Assigned** 27/09/1984**Amended:****Revoked:****Legal Description**

SE 5269 EASINGWOLD MARKET PLACE 9/59 (west side)

Normandene and Driffield House GV II

Two houses. Early C19. Pale red-brown local brick in Flemish bond. Stucco 1st floor band and wood coved eaves. Pantile roof with end chimneys. Two storeys, each house 2 bays, the 2nd bay from left breaks forward. Entrances to right: 4-panel doors with oblong fanlights in wooden pedimented cases. Late C19 canted bays with sashes. Above, C19 sashes with painted lintels and cills.

Listing NGR: SE5282569824

Curatorial Notes

DesignUID: DNY3598 **Name:** NORMANDENE AND DRIFFIELD HOUSE

Type and date: Early C19 HOUSE. Date: from 1800 to 1832
Type and date: Late C19 HOUSE. Date: from 1867 to 1899
Main material: brick
Main material: stucco
Covering material: pantile

Designating Organisation English Heritage

Location

Grid Reference: SE 52825 69824 (point)

Map sheet: SE56NW **Area (Ha):**

Administrative Areas

Civil Parish 2041 Easingwold; Hambleton

Postal Addresses

Norman Dene Market Place, Easingwold, York, YO61 3AL

Listed Building Addresses

Statutory
NORMANDENE AND DRIFFIELD HOUSE

Sources

Dataset: English Heritage. 2005. Listed Building System data in MIDAS .xml format.
SNY10912 Source Location: Digital

Associated Monuments - None

Additional Information

List Locality:

List Parish: EASINGWOLD

Old LBSUID: 333460

Old Pref Ref: 333460

Group Value: **Upload Date:**

DesignUID: DNY3599 **Type:** Listed Building **Status:** Active

Preferred Ref	NHLE Number	IoE Number
1151257	1151257	200, 8, 63

Name: SPRINGHEAD HOUSE

Grade:	Date Assigned	Amended:	Revoked:
II	27/09/1984		

Legal Description

SE 5370	EASINGWOLD	SPRING STREET 8/63	(east side)
---------	------------	--------------------	-------------

Springhead House
II

House. Mid C18. Red-brown local brick in Flemish bond. Stepped 3 course 1st floor band. Wood eaves cornice. Swept pantile roof with raised verges and end stacks. Two storeys, 2 bays. Central C19 six-panel door with oblong fanlight with reeded pilasters and consoles supporting a pediment. 16-pane sashes in flush wood architraves with painted splayed lintels. Tumbled-in brickwork to gable end.
Listing NGR: SE5304170086

Curatorial Notes

Type and date: Mid C18 HOUSE. Date: from 1733 to 1766
Main material: brick
Covering material: pantile

Designating Organisation English Heritage

DesignUID: DNY3599 **Name:** SPRINGHEAD HOUSE

Location

Grid Reference: SE 53041 70086 (point)

Map sheet: SE57SW **Area (Ha):**

Administrative Areas

Civil Parish 2041 Easingwold; Hambleton

Postal Addresses

Spring Head House Spring Street, Easingwold, York, YO61 3BJ

Listed Building Addresses

Statutory

SPRINGHEAD HOUSE

Sources

Dataset: English Heritage. 2005. Listed Building System data in MIDAS .xml format.

SNY10912 Source Location: Digital

Associated Monuments - None

Additional Information

List Locality:

List Parish: EASINGWOLD

Old LBSUID: 333464

Old Pref Ref: 333464

Group Value: **Upload Date:**

DesignUID: DNY3600 **Type:** Listed Building **Status:** Active

Preferred Ref	NHLE Number	IoE Number
1151258	1151258	200, 10, 66

Name: MILEPOST AT NGR 538690

Grade:	Date Assigned	Amended:	Revoked:
II	27/09/1984		

Legal Description

SE 5369	EASINGWOLD	STILLINGTON ROAD 10/66	(south side)
---------	------------	------------------------	--------------

Milepost at NGR 538690

II

Milepost. Mid-late C19. Cast iron. Triangular on plan. Painted white with relief lettering in black:

EASINGWOLD ¾, STILLINGTON 3, NRYCC.

Listing NGR: SE5380069000

Curatorial Notes

Type and date: Mid-Late C19 MILEPOST. Date: from 1833 to 1899

Main material: cast iron

Designating Organisation English Heritage

Location

Grid Reference: SE 53800 69000 (point)

Map sheet: SE56NW **Area (Ha):**

Administrative Areas

Civil Parish 2041 Easingwold; Hambleton

Postal Addresses - None recorded

Listed Building Addresses

DesigUID: DNY3600 **Name:** MILEPOST AT NGR 538690

Statutory
MILEPOST AT NGR 538690

Sources

Dataset: English Heritage. 2005. Listed Building System data in MIDAS .xml format.
SNY10912 Source Location: Digital

Associated Monuments - None

Additional Information

List Locality:
List Parish: EASINGWOLD
Old LBSUID: 333467
Old Pref Ref: 333467
Group Value: **Upload Date:**

DesigUID: DNY3601 **Type:** Listed Building **Status:** Active

Preferred Ref	NHLE Number	IoE Number
1151259	1151259	200, 8, 68

Name: HEY HOUSE

Grade:	Date Assigned	Amended:	Revoked:
II	27/09/1984		

Legal Description

SE 5370 EASINGWOLD UPPLEBY 8/68 (south side)
Nos 11 & 13 Hey House
II

Two cottages. Early-mid C19. Red and pale-brown brick in decorative Flemish bond. Pantile roof with stone coping and kneelers and end chimneys. Two storeys, four 1st floor windows with central break-forward containing 2 windows. No 11: 3 stone steps to entrance in 2nd bay from right. Six-panel door with oblong fanlight with glazing bars in a wooden case with pilasters and consoles supporting a pedimented hood. Sash windows with later C19 glazing. No 13 (Hey House): steps to entrance 2nd bay from left: 6-panel oblong fanlight with glazing bars in a modern case with pilasters and consoles supporting a pediment. 16-pane sashes (replacement) under stucco lintels with keyblocks.
Listing NGR: SE5306770092

Curatorial Notes

Type and date: Early-Mid C19 HOUSE. Date: from 1800 to 1866
Main material: brick
Covering material: pantile

Designating Organisation English Heritage

Location

Grid Reference: SE 53067 70092 (point)

Map sheet: SE57SW **Area (Ha):**

Administrative Areas

Civil Parish 2041 Easingwold; Hambleton

Postal Addresses

11 Uppleby, Easingwold, York, YO61 3BQ

13 Uppleby, Easingwold, York, YO61 3BQ

Listed Building Addresses

Statutory
HEY HOUSE

DesignUID: DNY3601**Name:** HEY HOUSE

Sources

Dataset: English Heritage. 2005. Listed Building System data in MIDAS .xml format.

SNY10912 Source Location: Digital

Associated Monuments - None**Additional Information****List Locality:****List Parish:** EASINGWOLD**Old LBSUID:** 333469**Old Pref Ref:** 333469**Group Value:****Upload Date:**

DesignUID: DNY3602**Type:** Listed Building**Status:** Active**Preferred Ref****NHLE Number****IoE Number**

1151260

1151260

200, 8, 70

Name: THE VILLA**Grade:** II**Date Assigned** 27/09/1984**Amended:****Revoked:****Legal Description**

SE 5370 EASINGWOLD

UPPLEBY 8/70

(south side)

Nos 47 & 49 (The Villa)

II

House. 1811 (on datestone) with later wings. Now in dual ownership. For William Lockwood. Pale brown brick in Flemish bond. Pantile roof.- Garden front: 2-storeys with pediment, 3 bays with central break-forward containing 2 windows and single bay wings. Gothic freestyle. Entrances to side bays; to No 47 a 3-panelled door with pointed arches surmounted by 2 centred fanlights with intersecting tracery; No 49 has a glazed door under a similar fanlight. Sash windows with intersecting tracery in the heads to ground floor. Three-course 1st floor band. Side wings above doors have small diamond-shaped windows with concave sides and glazing bars. Central bay: sashes as ground floor. The side wings curve upwards with stone coping towards the central coggled pediment which is flanked by stone obelisks and was until recently surmounted by a ball finial. Interior: elegant staircase. No 47 with carved tread ends, simple balusters and ramped up handrail. Similar one to No 49. No 47 retains some original features including a plaster cornice to the ground floor and doors in architraves. The later extensions to each side are not of special interest.

Listing NGR: SE5323470118

Curatorial Notes

Type and date: 1811 HOUSE. Date: 1811

Type and date: 1811 DATE STONE. Date: 1811

Main material: brick

Covering material: pantile

Designating Organisation English Heritage**Location****Grid Reference:** SE 53234 70118 (point)**Map sheet:** SE57SW**Area (Ha):****Administrative Areas**

Civil Parish

2041 Easingwold; Hambleton

Postal Addresses

47 Uppleby, Easingwold, York, YO61 3BD

49 Uppleby, Easingwold, York, YO61 3BD

Listed Building Addresses

(C) NYCC

Whilst every effort is made to provide useful information, NYCC can not be held responsible for the accuracy of information not directly verified by NYCC Staff
Report generated using HBSMR from exeGesIS SDM Ltd

Page 16

DesigUID: DNY3602 **Name:** THE VILLA

Statutory
THE VILLA

Sources

Dataset: English Heritage. 2005. Listed Building System data in MIDAS .xml format.

SNY10912 Source Location: Digital

Associated Monuments - None

Additional Information

List Locality:

List Parish: EASINGWOLD

Old LBSUID: 333471

Old Pref Ref: 333471

Group Value: **Upload Date:**

DesigUID: DNY3603 **Type:** Listed Building **Status:** Active

Preferred Ref **NHLE Number** **IoE Number**

1151261 1151261 200, 8, 72

Name: ALLERTON HOUSE

Grade: II **Date Assigned** 27/09/1984 **Amended:** **Revoked:**

Legal Description

SE 5370 EASINGWOLD UPPLEBY 8/72 (north side)

No 34 (Allerton House) GV II

House and cottage, now one dwelling. Two builds. Late C18-early C19 and early-mid C19. House (to right): red-brown brick. Slate roof with stone coping and kneelers and end brick chimneys. Two storeys, 3 bays. Central entrance has 6-panel door with decorated radial fanlight in doorcase of attached reeded columns with consoles supporting a dentilled pediment, frieze with roundels and roundels in the spandrels. Flanked by late C19 canted bays with sashes and modillion cornices. Above 16-pane sashes in flush wood architraves under stucco lintels with keyblocks and cills. Dentilled eaves. Cottage to left; pale brown brick. Slate roof, stone coping and kneeler end chimneys. Two storeys, 2 bays. Central 6-panel door with oblong fanlight with glazing bars in architrave under stucco lintel with keyblock. 16-pane sashes, in flush wood architraves under stucco lintels with keys and cills. Dwarf wall to front with stone coping ramped up between house and cottage with simple iron railings and gates.

Listing NGR: SE5311270150

Curatorial Notes

Type and date: Late C18-Early C19 HOUSE. Date: from 1767 to 1832

Type and date: Early-Mid C19 HOUSE. Date: from 1800 to 1866

Type and date: Late C19 HOUSE. Date: from 1867 to 1899

Type and date: WALL.

Type and date: RAILINGS.

Type and date: GATE.

Main material: brick

Covering material: slate

Main material: stone

Main material: iron

Designating Organisation English Heritage

Location

Grid Reference: SE 53112 70150 (point)

Map sheet: SE57SW **Area (Ha):**

Administrative Areas

Civil Parish 2041 Easingwold; Hambleton

(C) NYCC

Whilst every effort is made to provide useful information, NYCC can not be held responsible for the accuracy of information not directly verified by NYCC Staff
Report generated using HBSMR from exeGesIS SDM Ltd

Page 17

DesigUID: DNY3603 **Name:** ALLERTON HOUSE

Postal Addresses

34 Uppleby, Easingwold, York, YO61 3BB

Listed Building Addresses

Statutory

ALLERTON HOUSE

Sources

Dataset: English Heritage. 2005. Listed Building System data in MIDAS .xml format.

SNY10912 Source Location: Digital

Associated Monuments - None

Additional Information

List Locality:

List Parish: EASINGWOLD

Old LBSUID: 333473

Old Pref Ref: 333473

Group Value: **Upload Date:**

DesigUID: DNY3604 **Type:** Listed Building **Status:** Active

Preferred Ref	NHLE Number	IoE Number
1151262	1151262	200, 8, 74

Name:

Grade:	Date Assigned	Amended:	Revoked:
II	27/09/1984		

Legal Description

SE 5370 EASINGWOLD UPPLEBY 8/74

No 38 GV II

House. Probably mid C18. Red-brown brick. Swept pantile roof with raised verge and end chimney, ridge chimney to left shared with No 36. Two storeys, 3 bays. Brick plinth. Central C19 four-panel door with oblong fanlight in wooden pilaster case with architrave and cornice. Panelled reveals and soffit. 16-pane sashes in flush wood architraves with painted cills. Four-course stepped 1st floor band. 1st floor windows same as ground floor. Stepped and dentilled eaves. To forecourt: simple iron railings with matching gates with gate piers with ball finials resting on rebuilt (C20) dwarf brick wall with stone coping.

Listing NGR: SE5312970151

Curatorial Notes

Designating Organisation English Heritage

Location

Grid Reference: SE 53129 70151 (point)

Map sheet: SE57SW **Area (Ha):**

Administrative Areas

Civil Parish 2041 Easingwold; Hambleton

Postal Addresses

34 Uppleby, Easingwold, York, YO61 3BB

Sources

Dataset: English Heritage. 2005. Listed Building System data in MIDAS .xml format.

SNY10912 Source Location: Digital

DesigUID: DNY3604

Name:

Associated Monuments

MNY26459 Building: 36 38 Uppleby, Easingwold

Additional Information

List Locality:

List Parish: EASINGWOLD

Old LBSUID: 333475

Old Pref Ref: 333475

Group Value:

Upload Date:

DesigUID: DNY3918

Type: Listed Building

Status: Active

Preferred Ref

NHLE Number

IoE Number

1189304

1189304

200, 9, 43

Name:

Grade: II

Date Assigned 27/09/1984

Amended:

Revoked:

Legal Description

SE 5269 EASINGWOLD LONG STREET 9/43 (south-west side)

Nos 141 & 143 GV II

Pair of houses. Early C19. Pale brown brick. Pantile roof with end chimneys. Two storeys, three 1st floor windows. Entrances adjoining in centre. Recessed 6-panel doors in round-arched architraves with radial fanlights under a red brick arch. Above 16-pane sashes in flush wood architraves under painted cambered arches.

Listing NGR: SE5282869560

Curatorial Notes

Type and date: Early C19 HOUSE. Date: from 1800 to 1832

Main material: brick

Covering material: pantile

Designating Organisation English Heritage

Location

Grid Reference: SE 52828 69560 (point)

Map sheet: SE56NW

Area (Ha):

Administrative Areas

Civil Parish 2041 Easingwold; Hambleton

Postal Addresses

141 Long Street, Easingwold, York, YO61 3JB

143 Long Street, Easingwold, York, YO61 3JB

Sources

Dataset: English Heritage. 2005. Listed Building System data in MIDAS .xml format.

SNY10912 Source Location: Digital

Associated Monuments - None

Additional Information

List Locality:

List Parish: EASINGWOLD

Old LBSUID: 333444

Old Pref Ref: 333444

Group Value:

Upload Date:

(C) NYCC

Whilst every effort is made to provide useful information, NYCC can not be held responsible for the accuracy of information not directly verified by NYCC Staff
Report generated using HBSMR from exeGesIS SDM Ltd

Page 19

DesigUID: DNY3918**Name:****DesigUID:** DNY3920**Type:** Listed Building**Status:** Active**Preferred Ref****NHLE Number****IoE Number**

1189309

1189309

200, 9, 45

Name: MARKET CROSS AND MARKET HOUSE**Grade:** II**Date Assigned** 27/09/1984**Amended:****Revoked:****Legal Description**

SE 5269

EASINGWOLD

MARKET PLACE 9/45 (centre)

Market Cross and

Market House

II

Simple market cross under canopy. Mid C19, cross base probably medieval. Stone 'cross' and square stepped base. Cast iron columns to canopy and Welsh slate roof. Square on plan with hipped roof.

Listing NGR: SE5290669830

Curatorial Notes

Type and date: Mid C19 MARKET CROSS. Date: from 1833 to 1866

Type and date: Mid C19 MARKET HOUSE. Date: from 1833 to 1866

Type and date: Medieval MARKET CROSS. Date: from 1066 to 1540

Main material: stone

Main material: cast iron

Covering material: welsh slate

Designating Organisation English Heritage**Location****Grid Reference:** SE 52906 69830 (point)**Map sheet:** SE56NW**Area (Ha):****Administrative Areas**

Civil Parish

2041 Easingwold; Hambleton

Postal Addresses

Bank House Market Place, Easingwold, York, YO61 3AA

Listed Building Addresses

Statutory

MARKET CROSS AND MARKET HOUSE

Sources

Dataset: English Heritage. 2005. Listed Building System data in MIDAS .xml format.

SNY10912

Source Location:

Digital

Associated Monuments - None**Additional Information****List Locality:****List Parish:**

EASINGWOLD

Old LBSUID:

333446

Old Pref Ref:

333446

Group Value:**Upload Date:****DesigUID:** DNY3924**Type:** Listed Building**Status:** Active**Preferred Ref****NHLE Number****IoE Number**

1189323

1189323

200, 9, 49

DesigUID: DNY3924 **Name:** THE WHITE HOUSE

Name: THE WHITE HOUSE

Grade: II **Date Assigned** 17/05/1960 **Amended:** **Revoked:**

Legal Description

SE 5269 EASINGWOLD MARKET PLACE 9/49 (north side)
17.5.60 The White House GV II
House. Probably mid C18. Pale red-brown local brick in Flemish bond. Painted stepped bands above ground and 1st floor windows. Heavy coved wood eaves cornice. Pantile roof with end and ridge stacks, raised verges. Two storeys, 6 bays with central break-forward. Central entrance, 6 panel door with oblong fanlight with glazing bars flanked by fluted pilasters with simple brackets supporting a dentilled open pediment. 12-pane sashes with splayed painted lintels and shutters.
Listing NGR: SE5290369911

Curatorial Notes

Type and date: Mid C18 HOUSE. Date: from 1733 to 1766
Main material: brick
Covering material: pantile

Designating Organisation English Heritage

Location

Grid Reference: SE 52903 69911 (point)

Map sheet: SE56NW **Area (Ha):**

Administrative Areas

Civil Parish 2041 Easingwold; Hambleton

Postal Addresses

The White House Market Place, Easingwold, York, YO61 3AA

Listed Building Addresses

Statutory
THE WHITE HOUSE

Sources

Dataset: English Heritage. 2005. Listed Building System data in MIDAS .xml format.
SNY10912 Source Location: Digital

Associated Monuments - None

Additional Information

List Locality:

List Parish: EASINGWOLD

Old LBSUID: 333450

Old Pref Ref: 333450

Group Value: **Upload Date:**

DesigUID: DNY3928 **Type:** Listed Building **Status:** Active

Preferred Ref **NHLE Number** **IoE Number**
1189332 1189332 200, 9, 53

Name: ROWNTREE HOUSE

Grade: II **Date Assigned** 27/09/1984 **Amended:** **Revoked:**

Legal Description

SE 5269 EASINGWOLD MARKET PLACE 9/53 (south-east side)
Rowntree House GV II
Shop and offices. Early C19. Pale red-brown local brick, cogg'd eaves. Pantile roof. Two storeys, 5 bays.

(C) NYCC

Whilst every effort is made to provide useful information, NYCC can not be held responsible
for the accuracy of information not directly verified by NYCC Staff
Report generated using HBSMR from exeGesIS SDM Ltd

DesigUID: DNY3928**Name:** ROWNTREE HOUSE

2nd bay from right 6-panel door with oblong fanlight flanked by reeded pilasters with consoles supporting a modillion pediment with a lion's head in the frieze. C20 shop window to right. A further 6-panel door with oblong fanlight with glazing bars to right. Carriage entrance to left with door above. 12 and 16-pane sashes in flush wood architraves above.

Listing NGR: SE5287069742

Curatorial Notes

Type and date: Early C19 SHOP. Date: from 1800 to 1832

Type and date: Early C19 OFFICE. Date: from 1800 to 1832

Type and date: C20 SHOP. Date: from 1900 to 1999

Main material: brick

Covering material: pantile

Designating Organisation English Heritage**Location****Grid Reference:** SE 52870 69742 (point)**Map sheet:** SE56NW**Area (Ha):****Administrative Areas**

Civil Parish 2041 Easingwold; Hambleton

Postal Addresses

Rowntree House Market Place, Easingwold, York, YO61 3AG

Listed Building Addresses

Statutory

ROWNTREE HOUSE

Sources

Dataset: English Heritage. 2005. Listed Building System data in MIDAS .xml format.

SNY10912 Source Location: Digital

Associated Monuments - None**Additional Information****List Locality:****List Parish:** EASINGWOLD**Old LBSUID:** 333454**Old Pref Ref:** 333454**Group Value:****Upload Date:****DesigUID:** DNY3931**Type:** Listed Building**Status:** Active**Preferred Ref****NHLE Number****IoE Number**

1189337

1189337

200, 9, 56

Name: ROCLIFFE HOUSE**Grade:** II**Date Assigned** 17/05/1960**Amended:****Revoked:****Legal Description**

SE 5269

EASINGWOLD

MARKET PLACE 9/56

(west side)

17.5.60

Rocliffe House GV

II

House. Mid-late C18. Red-brown local brick, stucco band to 1st floor and above 1st floor windows. Moulded eaves cornice. Steeply pitched swept pantile roof and chimneys. Two storeys, 4 bays. Sash windows with glazing bars in flush wood architraves throughout. Central entrance has 6-panel door in doorcase with reeded pilasters and consoles supporting a pediment. Decorated radial fanlight and panelled reveals and soffit.

Listing NGR: SE5284069778

DesigUID: DNY3931**Name:** ROCLIFFE HOUSE

Curatorial Notes

Type and date: Mid-Late C18 HOUSE. Date: from 1733 to 1799

Main material: brick

Main material: stucco

Covering material: pantile

Designating Organisation English Heritage**Location****Grid Reference:** SE 52840 69778 (point)**Map sheet:** SE56NW**Area (Ha):****Administrative Areas**

Civil Parish

2041 Easingwold; Hambleton

Postal Addresses

Rocliffe House Market Place, Easingwold, York, YO61 3AL

Listed Building Addresses

Statutory

ROCLIFFE HOUSE

Sources

Dataset: English Heritage. 2005. Listed Building System data in MIDAS .xml format.

SNY10912

Source Location:

Digital

Associated Monuments - None

Additional Information**List Locality:****List Parish:** EASINGWOLD**Old LBSUID:** 333457**Old Pref Ref:** 333457**Group Value:****Upload Date:**

DesigUID: DNY3935**Type:** Listed Building**Status:** Active**Preferred Ref****NHLE Number****IoE Number**

1189343

1189343

200, 9, 60

Name: THE OLD VICARAGE**Grade:** II**Date Assigned** 27/09/1984**Amended:****Revoked:****Legal Description**

SE 5269

EASINGWOLD

MARKET PLACE 9/60

(west side)

The Old Vicarage

II

House, former vicarage. Late C18 with early C19 side wings. Pale reddish-brown local brick. Flemish bond. Three-course stepped band 1st floor band to central section, Pantile roof with end chimneys. Two storeys, 3 bays with single bay wings. Central entrance with C20 French doors. 12-pane sashes. Side wings have 16-pane sashes. All windows under painted brick arches with keyblocks.

Listing NGR: SE5278469860

Curatorial Notes

Type and date: Late C18 VICARAGE. Date: from 1767 to 1799

Type and date: Early C19 VICARAGE. Date: from 1800 to 1832

Type and date: Post Late C18 HOUSE. Date: from 1767 to 1984

Main material: brick

Covering material: pantile

(C) NYCC

Whilst every effort is made to provide useful information, NYCC can not be held responsible for the accuracy of information not directly verified by NYCC Staff
Report generated using HBSMR from exeGesIS SDM Ltd

Page 23

DesignUID: DNY3935 **Name:** THE OLD VICARAGE

Designating Organisation English Heritage

Location

Grid Reference: SE 52784 69860 (point)

Map sheet: SE56NW **Area (Ha):**

Administrative Areas

Civil Parish 2041 Easingwold; Hambleton

Postal Addresses

Old Vicarage Market Place, Easingwold, York, YO61 3AL

Listed Building Addresses

Statutory

THE OLD VICARAGE

Sources

Dataset: English Heritage. 2005. Listed Building System data in MIDAS .xml format.

SNY10912 Source Location: Digital

Associated Monuments - None

Additional Information

List Locality:

List Parish: EASINGWOLD

Old LBSUID: 333461

Old Pref Ref: 333461

Group Value: **Upload Date:**

DesignUID: DNY3936 **Type:** Listed Building **Status:** Active

Preferred Ref	NHLE Number	IoE Number
1189346	1189346	200, 8, 62

Name: THE MOUNT AND COTTAGE

Grade: II **Date Assigned** 17/05/1960 **Amended:** **Revoked:**

Legal Description

SE 5370	EASINGWOLD	SPRING STREET 8/62	(east side)
17.5.60		The Mount and Cottage	to left
(formerly		listed as The Mount	under
Market Place)			
II			

House. Late C18. Pale red-brown local brick in Flemish bond. Wood eaves cornice. Pantile roof with stone coping and kneelers and end stacks. Three storeys, 3 bays with central break-forward. Central entrance has 6-panel door with patterned radial fanlight in a hood pedimented doorcase with consoles. 16-pane sashes in flush wood architraves with painted lintels with keyblocks. Includes detached outbuilding to left, probably a former servants' dwelling in similar brick with hipped pantile roof. Two storeys, one bay. 16-pane sash windows.

Listing NGR: SE5300770053

Curatorial Notes

Type and date: Late C18 HOUSE. Date: from 1767 to 1799

Type and date: Late C18 OUTBUILDING. Date: from 1767 to 1799

Type and date: Late C18 SERVICE WING. Date: from 1767 to 1799

Main material: brick

Covering material: pantile

Main material: stone

DesignUID: DNY3936 **Name:** THE MOUNT AND COTTAGE

Designating Organisation English Heritage

Location

Grid Reference: SE 53007 70053 (point)

Map sheet: SE57SW **Area (Ha):**

Administrative Areas

Civil Parish 2041 Easingwold; Hambleton

Postal Addresses

Spring Head House Spring Street, Easingwold, York, YO61 3BJ

Listed Building Addresses

Statutory

THE MOUNT AND COTTAGE

Former Statutory

THE MOUNT UNDER MARKET PLACE

Sources

Dataset: English Heritage. 2005. Listed Building System data in MIDAS .xml format.

SNY10912 Source Location: Digital

Associated Monuments - None

Additional Information

List Locality:

List Parish: EASINGWOLD

Old LBSUID: 333463

Old Pref Ref: 333463

Group Value: **Upload Date:**

DesignUID: DNY3941 **Type:** Listed Building **Status:** Active

Preferred Ref **NHLE Number** **IoE Number**

1189359 1189359 200, 8, 65

Name: BLAYDS HOUSE

Grade: II **Date Assigned** 13/08/1976 **Amended:** **Revoked:**

Legal Description

SE 5370 EASINGWOLD SPRING STREET 8/65 (west side)
13.8.76 Blayds House (formerly listed
as Former Methodist Church)
II

Flats, former Methodist Chapel. 1840 datestone. Pale brown local brick. Welsh slate roof. Two storeys, 5 bays with full height round-arched recesses with painted impost blocks. Central panelled door has radial fanlight. Round-arched 12-pane sashes with radial glazing in heads. All openings have red brick arches. Painted imposts to ground floor windows. Steps to entrance c.1980.

Listing NGR: SE5295970019

Curatorial Notes

Type and date: 1840 METHODIST CHAPEL. Date: 1840

Type and date: 1840 DATE STONE. Date: 1840

Type and date: Post 1840 APARTMENT. Date: from 1840

Type and date: c1980 APARTMENT. Date: from 1975 to 1985

Main material: brick

Covering material: welsh slate

DesigUID: DNY3941 **Name:** BLAYDS HOUSE

Designating Organisation English Heritage

Location

Grid Reference: SE 52959 70019 (point)

Map sheet: SE57SW **Area (Ha):**

Administrative Areas

Civil Parish 2041 Easingwold; Hambleton

Postal Addresses

Flat 1 Blayds House Spring Street, Easingwold, York, YO61 3BL

Listed Building Addresses

Former Statutory

FORMER METHODIST CHURCH

Statutory

BLAYDS HOUSE

Sources

Dataset: English Heritage. 2005. Listed Building System data in MIDAS .xml format.

SNY10912 Source Location: Digital

Associated Monuments - None

Additional Information

List Locality:

List Parish: EASINGWOLD

Old LBSUID: 333466

Old Pref Ref: 333466

Group Value: **Upload Date:**

DesigUID: DNY3944 **Type:** Listed Building **Status:** Active

Preferred Ref **NHLE Number** **IoE Number**

1189362 1189362 200, 8, 69

Name: PAIR OF GATES TO NUMBER 47 (THE VILLA)

Grade: II **Date Assigned** 27/09/1984 **Amended:** **Revoked:**

Legal Description

SE 5370 EASINGWOLD UPPLEBY 8/69 (south side)
Pair of Gates to No 47 (The Villa) GV II
Pair of gates. Probably early C19. Wrought iron c.2 m tall. Fleur-de-lys above lock bar with roundels.
Standards paired below lock bar. Scrolled cresting above.
Listing NGR: SE5321970122

Curatorial Notes

Type and date: Early C19 GATE. Date: from 1800 to 1832

Main material: wrought iron

Designating Organisation English Heritage

Location

Grid Reference: SE 53219 70122 (point)

Map sheet: SE57SW **Area (Ha):**

Administrative Areas

Civil Parish 2041 Easingwold; Hambleton

(C) NYCC

Whilst every effort is made to provide useful information, NYCC can not be held responsible
for the accuracy of information not directly verified by NYCC Staff
Report generated using HBSMR from exeGesIS SDM Ltd

Page 26

DesigUID: DNY3944**Name:** PAIR OF GATES TO NUMBER 47 (THE VILLA)**Postal Addresses**

34 Uppleby, Easingwold, York, YO61 3BB

Listed Building Addresses

Statutory

PAIR OF GATES TO NUMBER 47 (THE VILLA)

Sources

Dataset: English Heritage. 2005. Listed Building System data in MIDAS .xml format.

SNY10912

Source Location:

Digital

Associated Monuments - None**Additional Information****List Locality:****List Parish:** EASINGWOLD**Old LBSUID:** 333470**Old Pref Ref:** 333470**Group Value:****Upload Date:****DesigUID:** DNY3946**Type:** Listed Building**Status:** Active**Preferred Ref****NHLE Number****IoE Number**

1189371

1189371

200, 8, 71

Name: TUDOR COTTAGE AND TUDOR HOUSE**Grade:** II**Date Assigned** 17/03/1960**Amended:****Revoked:****Legal Description**

SE 5370

EASINGWOLD

UPPLEBY 8/71

(north side)

17.3.60

Tudor House

(formerly listed

under

High Street) and 28.1.83

Tudor

Cottage

(formerly listed under

High

Street)

II

House, now 2 dwellings. Probably early-mid C17 with later alterations. Timber-framed. Tudor Cottage cased in C18 red-brown brick. Tudor House below middle rail and end wall replaced in early C19 pale brown brick. Swept pantile roof with raised verges. Stone coping and brick kneeler to Tudor Cottage. Tudor House has flat-arched C20 dormers with casements. Catslide over rear outshut. Tudor Cottage end chimney and ridge stack apparently shared with Tudor House. The latter has a central ridge stack. Originally probably single-storey, 3 bays with continuous rear outshut and entrance in half bay which now forms end bay of Tudor House adjoining Tudor Cottage. Probable 'Vale of York' type with end aisles, since rebuilt in brick. Tudor Cottage: Now 2 low storeys and 2 bays, the end bay being a brick addition. Brick plinth. Modern door to right and C20 casements. Stepped 1st floor 3 course band. Left side 1st floor corbelled out in stepped brickwork. Timber plate visible at eaves. Interior: backing onto original entry bay (now part of Tudor House) a large fireplace with timber and plaster firehood above. Some re-used C17 panelling to 1st floor. Tudor House: One storey and dormers to attic. 2 1/2 bays of timber frame with brick end. Central C20 door and large casements which break through middle rail. Above middle rail close studding with ogee braces. North Yorkshire and Cleveland Vernacular Buildings Study Group, Report No 12. Hutton, B., Timber-Framed Houses in the Vale of York, Medieval Archaeology 1973, Vol XVII, pp 87-99 (Easingwold 1).

Listing NGR: SE5299670120

Curatorial Notes**Designating Organisation** English Heritage**Location**

DesigUID: DNY3946 **Name:** TUDOR COTTAGE AND TUDOR HOUSE

Grid Reference: SE 52996 70120 (point)

Map sheet: SE57SW **Area (Ha):**

Administrative Areas

Civil Parish 2041 Easingwold; Hambleton

Postal Addresses

34 Uppleby, Easingwold, York, YO61 3BB

Listed Building Addresses

Statutory

TUDOR HOUSE

Former Statutory

TUDOR HOUSE

Statutory

TUDOR COTTAGE

Former Statutory

TUDOR COTTAGE

Sources

Dataset: English Heritage. 2005. Listed Building System data in MIDAS .xml format.

SNY10912 Source Location: Digital

Associated Monuments

MNY26453 Building: Tudor Cottage And Tudor House

Additional Information

List Locality:

List Parish: EASINGWOLD

Old LBSUID: 333472

Old Pref Ref: 333472

Group Value: **Upload Date:**

DesigUID: DNY3950 **Type:** Listed Building **Status:** Active

Preferred Ref	NHLE Number	IoE Number
1189386	1189386	200, 8, 73

Name:

Grade:	Date Assigned	Amended:	Revoked:
II	27/09/1984		

Legal Description

SE 5370 EASINGWOLD UPPLEBY 8/73 (north side)
No 36 GV II

Cottage, forming an extension to No 38. Probably late C18. Pale red-brown brick. Swept pantile roof with flat dormer with 16-pane sash. Shares large chimney with No 38. Two storeys, one bay. Six-panel door to right in architrave under stucco lintel. 16-pane sashes (replacements) in flush wood architraves under stucco lintels. 1st floor stepped 4-course band. Stepped and dentilled eaves. To forecourt simple iron railings with matching gate surmounting brick wall with stone coping.

Listing NGR: SE5312370150

Curatorial Notes

Designating Organisation English Heritage

Location

DesigUID: DNY3950**Name:****Grid Reference:** SE 53123 70150 (point)**Map sheet:** SE57SW**Area (Ha):****Administrative Areas**

Civil Parish

2041 Easingwold; Hambleton

Postal Addresses

34 Uppleby, Easingwold, York, YO61 3BB

Sources

Dataset: English Heritage. 2005. Listed Building System data in MIDAS .xml format.

SNY10912

Source Location:

Digital

Associated Monuments

MNY26459 Building: 36 38 Uppleby, Easingwold

Additional Information**List Locality:****List Parish:** EASINGWOLD**Old LBSUID:** 333474**Old Pref Ref:** 333474**Group Value:****Upload Date:****DesigUID:** DNY4264**Type:** Listed Building**Status:** Active**Preferred Ref****NHLE Number****IoE Number**

1262689

1262689

200, 9, 10002

Name: ST JOHN THE EVANGELIST ROMAN CATHOLIC CHURCH**Grade:** II**Date Assigned** 11/08/1994**Amended:****Revoked:****Legal Description**

The following building shall be added:-

SE 5269 EASINGWOLD

LONG STREET 200- /9/10002

St

John the Evangelist Roman

Catholic Church

II

Roman Catholic church. 1830-33 by J A Hansom, altered 1870 by Hadfield & Sons of Sheffield. Ashlar with ashlar dressings and slate roof Raised coped gables with kneelers. Plinth. Single cell church with western porch. Gothic Revival style. West front has projecting single storey porch with buttresses and a raised coped gable with kneelers and a cross finial. Central pointed arch doorway with double plank doors in a chamfered surround with hood mould. Behind a tall triple lancet set within 3 tall lancets with round columns and double chamfered arches. Above a gabled bellcote with a pointed arch and bell. At the corners diagonal buttresses with set-off. Eitherside 5 tall lancets in chamfered openings with buttresses between, the south side has the eastern 2 bays masked by a later brick lean-to. Interior: has panelled wooden roof a wooden west gallery and late C19 pews installed 1934. The elaborate Gothic style altar and reredos is stone with polished marble columns, designed by Joseph Hansom Jnr in 1870.

Listing NGR: SE5290169497

Curatorial Notes

Type and date: 1830-33 ROMAN CATHOLIC CHURCH. Date: from 1830 to 1833

Type and date: 1870 ROMAN CATHOLIC CHURCH. Date: 1870

Main material: ashlar

Covering material: slate

Main material: brick

Designating Organisation English Heritage**Location**

(C) NYCC

Whilst every effort is made to provide useful information, NYCC can not be held responsible for the accuracy of information not directly verified by NYCC Staff
Report generated using HBSMR from exeGesIS SDM Ltd

Page 29

DesigUID: DNY4264 **Name:** ST JOHN THE EVANGELIST ROMAN CATHOLIC CHURCH

Grid Reference: SE 52901 69497 (point)

Map sheet: SE56NW **Area (Ha):**

Administrative Areas

Civil Parish 2041 Easingwold; Hambleton

Postal Addresses

81 Long Street, Easingwold, York, YO61 3HY

Listed Building Addresses

Statutory

ST JOHN THE EVANGELIST ROMAN CATHOLIC CHURCH

Sources

Dataset: English Heritage. 2005. Listed Building System data in MIDAS .xml format.

SNY10912 Source Location: Digital

Associated Monuments - None

Additional Information

List Locality:

List Parish: EASINGWOLD

Old LBSUID: 382348

Old Pref Ref: 382348

Group Value: **Upload Date:**

DesigUID: DNY4358 **Type:** Listed Building **Status:** Active

Preferred Ref **NHLE Number** **IoE Number**

1294274 1294274 200, 8, 75

Name: ROSE MOUNT

Grade: II **Date Assigned** 27/09/1984 **Amended:** **Revoked:**

Legal Description

SE 5370 EASINGWOLD UPPLEBY 8/75 (north side)

Nos 56 & 58 (Rose Mount)

II

House. Two builds, probably late C18 and early C19, straight break to left of present entrance. Pale red-brown brick in Flemish bond. Pantile roof with stone coping and kneelers. Chimneys to end (left) and left of straight break in centre. Double span roof to left over rear extension. Two storeys, four 1st floor windows. Entrance 2nd bay from right: C19 six-panel door with oblong fanlight in wooden case. Patching to left indicating site of former entrance. Passage through to right. 12-pane sash windows with stucco lintels. 1st floor band of 2 courses to right half. Heightened eaves with coggled band. Late C19 railings to forecourt on dwarf wall with stone coping ramped up to left side where it joins the house.

Listing NGR: SE5322770158

Curatorial Notes

Type and date: Late C18 and Early C19 HOUSE. Date: from 1767 to 1832

Type and date: Late C19 RAILINGS. Date: from 1867 to 1899

Type and date: WALL.

Main material: brick

Covering material: pantile

Main material: stone

Designating Organisation English Heritage

Location

Grid Reference: SE 53227 70158 (point)

(C) NYCC

Whilst every effort is made to provide useful information, NYCC can not be held responsible for the accuracy of information not directly verified by NYCC Staff
Report generated using HBSMR from exeGesIS SDM Ltd

Page 30

DesigUID: DNY4358 **Name:** ROSE MOUNT

Map sheet: SE57SW **Area (Ha):**

Administrative Areas

Civil Parish 2041 Easingwold; Hambleton

Postal Addresses

56 Uppleby, Easingwold, York, YO61 3BB

58 Uppleby, Easingwold, York, YO61 3BB

Listed Building Addresses

Statutory

ROSE MOUNT

Sources

Dataset: English Heritage. 2005. Listed Building System data in MIDAS .xml format.

SNY10912 Source Location: Digital

Associated Monuments - None

Additional Information

List Locality:

List Parish: EASINGWOLD

Old LBSUID: 333476

Old Pref Ref: 333476

Group Value: **Upload Date:**

DesigUID: DNY4367 **Type:** Listed Building **Status:** Active

Preferred Ref	NHLE Number	IoE Number
1294316	1294316	200, 9, 47

Name: CORNER COTTAGE

Grade:	Date Assigned	Amended:	Revoked:
II	27/09/1984		

Legal Description

SE 5269 EASINGWOLD MARKET PLACE 9/47 (north side)

Corner Cottage GV II

Cottage. Late C18. Red-brown local brick, dentilled eaves. Pantile roof with end stacks. Two storeys, 3 bays. Central 6-panel door under segmental brick soldier arch. To left and right C19 sash windows. To 1st floor 16-pane sashes and blind panel above entrance. Windows in flush wood architraves.

Listing NGR: SE5287969901

Curatorial Notes

Type and date: Late C18 HOUSE. Date: from 1767 to 1799

Main material: brick

Covering material: pantile

Designating Organisation English Heritage

Location

Grid Reference: SE 52879 69901 (point)

Map sheet: SE56NW **Area (Ha):**

Administrative Areas

Civil Parish 2041 Easingwold; Hambleton

Postal Addresses

Market Place, Easingwold, York, YO61 3AD

DesignUID: DNY4367 **Name:** CORNER COTTAGE

Listed Building Addresses

Statutory
CORNER COTTAGE

Sources

Dataset: English Heritage. 2005. Listed Building System data in MIDAS .xml format.

SNY10912 Source Location: Digital

Associated Monuments - None

Additional Information

List Locality:

List Parish: EASINGWOLD

Old LBSUID: 333448

Old Pref Ref: 333448

Group Value: **Upload Date:**

DesignUID: DNY4370 **Type:** Listed Building **Status:** Active

Preferred Ref	NHLE Number	IoE Number
1294322	1294322	200, 9, 51

Name: MACE AND GREENWAYS

Grade:	II	Date Assigned	27/09/1984	Amended:	Revoked:
---------------	-----------	----------------------	-------------------	-----------------	-----------------

Legal Description

SE 5269 EASINGWOLD MARKET PLACE 9/51 (south side)

Mace & Greenways GV II

Two shops. Early-mid C19. Pale pinkish-brown local brick. Welsh slate roof with stone coping and kneelers, end stacks. Three storeys, 4 bays. Ground floor has suffered some rebuilding and has C20 shop fronts. Six-panel door in wood architrave. 16-pane sashes with channelled stucco lintels.

Listing NGR: SE5289169756

Curatorial Notes

Type and date: Early-Mid C19 SHOP. Date: from 1800 to 1866

Type and date: C20 SHOP. Date: from 1900 to 1999

Main material: brick

Covering material: welsh slate

Main material: stone

Main material: stucco

Designating Organisation English Heritage

Location

Grid Reference: SE 52891 69756 (point)

Map sheet: SE56NW **Area (Ha):**

Administrative Areas

Civil Parish 2041 Easingwold; Hambleton

Postal Addresses

Greenways Market Place, Easingwold, York, YO61 3AG

Listed Building Addresses

Statutory
MACE AND GREENWAYS

Sources

(C) NYCC

Whilst every effort is made to provide useful information, NYCC can not be held responsible for the accuracy of information not directly verified by NYCC Staff
Report generated using HBSMR from exeGesIS SDM Ltd

Page 32

DesigUID: DNY4370 **Name:** MACE AND GREENWAYS

Dataset: English Heritage. 2005. Listed Building System data in MIDAS .xml format.

SNY10912 Source Location: Digital

Associated Monuments - None

Additional Information

List Locality:

List Parish: EASINGWOLD

Old LBSUID: 333452

Old Pref Ref: 333452

Group Value: **Upload Date:**

DesigUID: DNY4371 **Type:** Listed Building **Status:** Active

Preferred Ref **NHLE Number** **IoE Number**

1294327 1294327 200, 9, 58

Name: SCAIFE HOUSE

Grade: II **Date Assigned** 27/09/1984 **Amended:** **Revoked:**

Legal Description

SE 5269 EASINGWOLD MARKET PLACE 9/58 (west side)

Scaife House GV II

House. Late C18. Brick with cement rendered front and rebuilt gable end. Swept pantile roof with rebuilt central chimney. Two storeys, 2 bays. Central entrance in round arched porch. 6-panel door with patterned radial fanlight in moulded architrave with keystone.

Listing NGR: SE5282969816

Curatorial Notes

Type and date: Late C18 HOUSE. Date: from 1767 to 1799

Main material: brick

Main material: cement

Main material: render

Covering material: pantile

Designating Organisation English Heritage

Location

Grid Reference: SE 52829 69816 (point)

Map sheet: SE56NW **Area (Ha):**

Administrative Areas

Civil Parish 2041 Easingwold; Hambleton

Postal Addresses

Scaife House Market Place, Easingwold, York, YO61 3AL

Listed Building Addresses

Statutory

SCAIFE HOUSE

Sources

Dataset: English Heritage. 2005. Listed Building System data in MIDAS .xml format.

SNY10912 Source Location: Digital

Associated Monuments - None

Additional Information

DesigUID: DNY4371 **Name:** SCAIFE HOUSE

List Locality:

List Parish: EASINGWOLD

Old LBSUID: 333459

Old Pref Ref: 333459

Group Value: **Upload Date:**

DesigUID: DNY4511

Type: Listed Building

Status: Active

Preferred Ref

NHLE Number

IoE Number

1314944

1314944

200, 9, 64

Name: ALLONVILLE AND ELDERSLIE

Grade: II

Date Assigned 27/09/1984

Amended:

Revoked:

Legal Description

SE 5269 EASINGWOLD SPRING STREET (East side) 200/9/64 Allonville and Elderslie
27.09.1984 II

House now two dwellings. Late C18 -early C19. Pale red-brown local brick in Flemish bond. Wood modillion eaves cornice. Welsh slate roof with stone coping and kneelers, end stack to left. Three storeys, 3 bays. Central bay breaks forward and contains a 6-panel door with decorative oblong fanlight flanked by Ionic pilasters supporting architrave and cornice. To left and right late C19 canted bays with sashes. A further C19 entrance to right with 6-panel door in wood case. 16-pane sashes with painted splayed lintels and keyblocks. 2nd floor squat 8-pane sashes. All windows in flush wood architraves.
Listing NGR: SE5297069969

Curatorial Notes

Type and date: Late C18-Early C19 HOUSE. Date: from 1767 to 1832

Main material: brick

Covering material: welsh slate

Designating Organisation English Heritage

Location

Grid Reference: SE 52970 69969 (point)

Map sheet: SE56NW

Area (Ha):

Administrative Areas

Civil Parish 2041 Easingwold; Hambleton

Postal Addresses

Spring Head House Spring Street, Easingwold, York, YO61 3BJ

Listed Building Addresses

Former Statutory

ELDERSLIE (FLATS 1 AND 2)

Statutory

ALLONVILLE AND ELDERSLIE

Sources

Dataset: English Heritage. 2005. Listed Building System data in MIDAS .xml format.

SNY10912 Source Location: Digital

Associated Monuments - None

Additional Information

List Locality:

List Parish: EASINGWOLD

Old LBSUID: 333465

(C) NYCC

Whilst every effort is made to provide useful information, NYCC can not be held responsible for the accuracy of information not directly verified by NYCC Staff
Report generated using HBSMR from exeGesIS SDM Ltd

DesigUID: DNY4511 **Name:** ALLONVILLE AND ELDERSLIE

Old Pref Ref: 333465

Group Value: **Upload Date:**

DesigUID: DNY4542 **Type:** Listed Building **Status:** Active

Preferred Ref	NHLE Number	IoE Number
1314975	1314975	200, 9, 33

Name: PAMELA DAVIES SHOP AND HOUSE

Grade: II **Date Assigned** 27/09/1984 **Amended:** **Revoked:**

Legal Description

SE 5269 EASINGWOLD LONG STREET 9/33 (north-east side)
Pamela Davies Shop and House GV II
House with shop. Late C18. Red-brown local brick. Pantile roof with brick kneelers and end chimney to right. Two storeys, two 1st floor windows. Ground floor: to left a C19 canted bay containing a shop window and a half-glazed door with oblong fanlight. To the right an earlier C19 six-panel door with oblong fan with glazing bars in a simple architrave under a painted lintel with keyblock. 16-pane sash with painted lintel and keyblock. 16-pane sashes in flush wood architraves above. Stepped and dentilled eaves. Tumbled-in brickwork to gable end.
Listing NGR: SE5267669740

Curatorial Notes

Type and date: Late C18 HOUSE. Date: from 1767 to 1799
Type and date: Late C18 SHOP. Date: from 1767 to 1799
Type and date: C19 SHOP. Date: from 1800 to 1899
Main material: brick
Covering material: pantile

Designating Organisation English Heritage

Location

Grid Reference: SE 52676 69740 (point)

Map sheet: SE56NW **Area (Ha):**

Administrative Areas

Civil Parish 2041 Easingwold; Hambleton

Postal Addresses

3 Long Street, Easingwold, York, YO61 3HU

Listed Building Addresses

Statutory
PAMELA DAVIES SHOP AND HOUSE

Sources

Dataset: English Heritage. 2005. Listed Building System data in MIDAS .xml format.
SNY10912 Source Location: Digital

Associated Monuments - None

Additional Information

List Locality:
List Parish: EASINGWOLD
Old LBSUID: 333434
Old Pref Ref: 333434
Group Value: **Upload Date:**

DesignUID: DNY4543 **Name:** OLD COACH YARD

DesignUID: DNY4543 **Type:** Listed Building **Status:** Active

Preferred Ref **NHLE Number** **IoE Number**
1314976 1314976 200, 9, 35

Name: OLD COACH YARD

Grade: II **Date Assigned** 17/05/1960 **Amended:** **Revoked:**

Legal Description

SE 5269 EASINGWOLD LONG STREET 9/35 (north-east side)
17.5.60 Old Coach Yard (formerly listed as
the former St Joseph's Convent)
II

Former Inn, now converted into turnhouses. Mid-late C18. Pale brown local brick with stucco dressings. Stone slate roof with coping and brick kneelers. Rebuilt end stacks. Three storeys, 5 bays. Central entrance retains doorcase with pilasters supporting an open dentilled pediment and patterned radial fanlight but now contains no door. Flanking the entrance are sash windows with glazing bars in flush wood architraves. Outer bays have Venetian windows with sashes with glazing bars and radial glazing to centre light. 1st and 2nd floor stucco cill bands. The same pattern of fenestration is radial glazing in the heads above entrance and with tripartite sashes instead of Venetian windows to the 2nd floor. Stucco lintels with keyblocks to all windows. Stucco quoins. Former coaching inn.

Listing NGR: SE5270069722

Curatorial Notes

Type and date: Mid-Late C19 COACHING INN. Date: from 1733 to 1799

Type and date: HOUSE. Date: from 1733 to 1984

Main material: brick

Main material: stucco

Covering material: stone

Designating Organisation English Heritage

Location

Grid Reference: SE 52700 69722 (point)

Map sheet: SE56NW **Area (Ha):**

Administrative Areas

Civil Parish 2041 Easingwold; Hambleton

Postal Addresses

81 Long Street, Easingwold, York, YO61 3HY

Listed Building Addresses

Statutory

OLD COACH YARD

Former Statutory

THE FORMER ST JOSEPH'S CONVENT

Sources

Dataset: English Heritage. 2005. Listed Building System data in MIDAS .xml format.

SNY10912 Source Location: Digital

Associated Monuments - None

Additional Information

List Locality:

List Parish: EASINGWOLD

Old LBSUID: 333436

Old Pref Ref: 333436

DesignUID: DNY4543**Name:** OLD COACH YARD

Group Value:**Upload Date:**

DesignUID: DNY4544**Type:** Listed Building**Status:** Active**Preferred Ref****NHLE Number****IoE Number**

1314977

1314977

200, 9, 38

Name: CRESSWELL'S BAKERY**Grade:** II**Date Assigned** 27/09/1984**Amended:****Revoked:****Legal Description**

SE 5269 EASINGWOLD LONG STREET 9/38 (south-west side)
No 81 (Cresswell's Bakery) GV II
House and shop. Early C19. Brown brick. Pantile roof with stone coping and shaped kneelers. End chimneys. Wood modillion eaves cornice. Three storeys, 3 bays. Central entrance has C20 six-panel door with patterned radial fanlight and panelled reveals and soffit in doorcase with consoles supporting a dentilled pediment with paterae and a head in the frieze. To either side later C19 canted bays with segmental-arched sashes. Above sash windows with painted lintels with keyblocks and cills. C20 window to centre 1st floor in original opening.
Listing NGR: SE5263669739

Curatorial Notes

Type and date: Early C19 HOUSE. Date: from 1800 to 1832
Type and date: Early C19 SHOP. Date: from 1800 to 1832
Main material: brick
Covering material: pantile

Designating Organisation English Heritage

Location**Grid Reference:** SE 52636 69739 (point)**Map sheet:** SE56NW**Area (Ha):****Administrative Areas**

Civil Parish 2041 Easingwold; Hambleton

Postal Addresses

81 Long Street, Easingwold, York, YO61 3HY

Listed Building Addresses

Statutory

CRESSWELL'S BAKERY

Sources

Dataset: English Heritage. 2005. Listed Building System data in MIDAS .xml format.

SNY10912

Source Location:

Digital

Associated Monuments - None

Additional Information**List Locality:****List Parish:** EASINGWOLD**Old LBSUID:** 333439**Old Pref Ref:** 333439**Group Value:****Upload Date:**

DesignUID: DNY4545**Type:** Listed Building**Status:** Active

DesignUID: DNY4545 **Name:** CRAWFORD HOUSE

Preferred Ref	NHLE Number	IoE Number
1314978	1314978	200, 9, 40

Name: CRAWFORD HOUSE

Grade: II **Date Assigned** 27/09/1984 **Amended:** **Revoked:**

Legal Description

SE 5269 EASINGWOLD LONG STREET 9/40 (south-west side)

No 121 Crawford House

II

House. Early C19 with later C19 additions. Pale brown brick with stucco dressings. Concrete tile roof with end chimneys. Two storeys, 3 bays. The side bays step forward and have been added to by full height canted bays with sash windows. The centre bay projects forward and contains a full height round-arched recess with stucco arch. Flight of brick and stone steps with elegant iron railings leads to central entrance. Six-panel door with jamb lights and large patterned radial fanlight under stucco lintel. 1st floor stucco band. Above entrance a sash window with later C19 glazing surmounted by a stucco fan. Parapet with stucco band forming an open pediment over the central recess.

Listing NGR: SE5276669627

Curatorial Notes

Type and date: Early C19 HOUSE. Date: from 1800 to 1832

Type and date: Later C19 HOUSE. Date: from 1867 to 1899

Type and date: RAILINGS.

Main material: brick

Main material: stucco

Covering material: tile

Main material: stone

Main material: iron

Covering material: concrete

Designating Organisation English Heritage

Location

Grid Reference: SE 52766 69627 (point)

Map sheet: SE56NW **Area (Ha):**

Administrative Areas

Civil Parish 2041 Easingwold; Hambleton

Postal Addresses

Crawford House Long Street, Easingwold, York, YO61 3JB

Listed Building Addresses

Statutory

CRAWFORD HOUSE

Sources

Dataset: English Heritage. 2005. Listed Building System data in MIDAS .xml format.

SNY10912 Source Location: Digital

Associated Monuments - None

Additional Information

List Locality:

List Parish: EASINGWOLD

Old LBSUID: 333441

Old Pref Ref: 333441

Group Value: **Upload Date:**

DesigUID: DNY4546	Name:		
--------------------------	--------------	--	--

DesigUID: DNY4546	Type: Listed Building	Status: Active	
Preferred Ref	NHLE Number	IoE Number	
1314979	1314979	200, 9, 42	
Name:			
Grade: II	Date Assigned 27/09/1984	Amended:	Revoked:
Legal Description			
SE 5269	EASINGWOLD	LONG STREET 9/42	(south-west side)
Nos 137 and 139 GV II			
House, now 2 dwellings. Mid-late C18 with later alterations. Red-brown local brick. Pantile roof. Chimneys to ends and ridge (2nd bay from left). Two storeys, 4 irregularly spaced 1st floor windows. Former lobby-entry plan. Ground floor: No 137: central 4-panel door with oblong fanlight in doorcase with consoles supporting a pediment. Flanked by C19 canted bays with sashes. No 139: Modern door with oblong fanlight with margin lights in wooden architrave. Probably corresponds to original entry. To left a C19 canted bay with sashes. 1st floor stepped 3-course band. C19 sashes to 1st floor, those to No 137 tripartite. Included for group considerations.			
Listing NGR: SE5282369564			
Curatorial Notes			
Type and date: Mid-Late C18 HOUSE. Date: from 1733 to 1799			
Main material: brick			
Covering material: pantile			
Designating Organisation English Heritage			

Location

Grid Reference: SE 52823 69564 (point)

Map sheet: SE56NW **Area (Ha):**

Administrative Areas

Civil Parish 2041 Easingwold; Hambleton

Postal Addresses

137 Long Street, Easingwold, York, YO61 3JB

139 Long Street, Easingwold, York, YO61 3JB

Sources

Dataset: English Heritage. 2005. Listed Building System data in MIDAS .xml format.

SNY10912 Source Location: Digital

Associated Monuments - None

Additional Information

List Locality:

List Parish: EASINGWOLD

Old LBSUID: 333443

Old Pref Ref: 333443

Group Value: **Upload Date:**

DesigUID: DNY4547	Type: Listed Building	Status: Active	
Preferred Ref	NHLE Number	IoE Number	
1314980	1314980	200, 9, 48	
Name: WHITE HOUSE COTTAGE			
Grade: II	Date Assigned 27/09/1984	Amended:	Revoked:

DesigUID: DNY4547**Name:** WHITE HOUSE COTTAGE

Legal Description

SE 5269 EASINGWOLD MARKET PLACE 9/48 (north side)
White House Cottage GV II
House. Early-mid C18. Red-brown local brick with lighter gauged bricks to original ground floor openings. Renewed pantile roof with end and-large central stacks. Two storeys, 4 bays. Central 4-panel door in plain architrave under an elliptical rubbed-brick arch with matching jambs, partly rebuilt. To left sash windows with C19 glazing. To right a large square window with 10 panes to each sash and a wide 4-panel door with cusped arches leading to a through passage. Above, two 16-pane sashes under elliptical brick arches, a blind panel above the central entrance and a large 16-pane sash. Three-course 1st floor band. Dentilled cornice. Tumbled-in brickwork to gable end. Interior: chamfered and stopped ceiling beams. Upper part of stair has plank cut balusters with simple nave pattern of c.1700. 1st floor C18 bolection-moulded fireplace. Ground floor corner fireplace probably of c.1700. North Yorkshire and Cleveland Vernacular Buildings Study Group, Report No 769.
Listing NGR: SE5287869933

Curatorial Notes

Type and date: Early-mid C19 HOUSE. Date: from 1700 to 1766
Main material: brick
Covering material: pantile

Designating Organisation English Heritage**Location****Grid Reference:** SE 52878 69933 (point)**Map sheet:** SE56NW**Area (Ha):****Administrative Areas**

Civil Parish 2041 Easingwold; Hambleton

Postal Addresses

White House Cottage Market Place, Easingwold, York, YO61 3AA

Listed Building Addresses

Statutory

WHITE HOUSE COTTAGE

Sources

Dataset: English Heritage. 2005. Listed Building System data in MIDAS .xml format.
SNY10912 Source Location: Digital

Associated Monuments - None

Additional Information**List Locality:****List Parish:** EASINGWOLD**Old LBSUID:** 333449**Old Pref Ref:** 333449**Group Value:****Upload Date:**

DesigUID: DNY4548**Type:** Listed Building**Status:** Active**Preferred Ref****NHLE Number****IoE Number**

1314981

1314981

200, 9, 52

Name: JOHN CLAYTON**Grade:** II**Date Assigned** 27/09/1984**Amended:****Revoked:****Legal Description**

DesigUID: DNY4548**Name:** JOHN CLAYTON

SE 5269 EASINGWOLD MARKET PLACE 9/52 (south side)

John Clayton GV

II

Shop. Early C19. Red-brown local brick, coggled eaves. Pantile roof. Two storeys. Corner site: 3 bays to square facing north, 2 facing west. Facing north: 2 half-glazed doors with oblong fanlights and painted lintels, 2 later bow windows in wood surrounds. To 1st floor 16-pane sashes in flush wood architraves with painted lintel with keyblock. Facing west: central 6-panel part-glazed door with oblong fanlight with glazing bars and painted splayed lintel. Later bow window to left and modern shop front to right. To 1st floor are 12-pane and one 16-pane sash window in flush wood architrave.

Listing NGR: SE5289969752

Curatorial Notes

Type and date: Early C19 SHOP. Date: from 1800 to 1832

Type and date: Modern SHOP. Date: from 1900 to 1984

Main material: brick

Covering material: pantile

Designating Organisation English Heritage**Location****Grid Reference:** SE 52899 69752 (point)**Map sheet:** SE56NW**Area (Ha):****Administrative Areas**

Civil Parish

2041 Easingwold; Hambleton

Postal Addresses

(Clayton) Market Place, Easingwold, York, YO61 3AG

Listed Building Addresses

Statutory

JOHN CLAYTON

Sources

Dataset: English Heritage. 2005. Listed Building System data in MIDAS .xml format.

SNY10912

Source Location:

Digital

Associated Monuments - None**Additional Information****List Locality:****List Parish:** EASINGWOLD**Old LBSUID:** 333453**Old Pref Ref:** 333453**Group Value:****Upload Date:****DesigUID:** DNY4549**Type:** Listed Building**Status:** Active**Preferred Ref****NHLE Number****IoE Number**

1314982

1314982

200, 9, 57

Name: CROFT HOUSE**Grade:** II**Date Assigned** 17/05/1960**Amended:****Revoked:****Legal Description**

SE 5269

EASINGWOLD

MARKET PLACE 9/57

(west side)

17.5.60

Croft House GV

II

House. Late C18. Pinkish-brown local brick, stucco bands to 1st floor and above 1st floor windows, moulded eaves cornice. Steeply-pitched swept pantile roof end and ridge chimneys. Two storeys, 5 bays. Sash windows with glazing bars throughout, in flush wood architraves in ground floor, recessed above. Carriage

(C) NYCC

Whilst every effort is made to provide useful information, NYCC can not be held responsible for the accuracy of information not directly verified by NYCC Staff
Report generated using HBSMR from exeGesIS SDM Ltd

Page 41

DesignUID: DNY4549 **Name:** CROFT HOUSE

entrance to left.
Listing NGR: SE5283769793

Curatorial Notes

Type and date: Late C18 HOUSE. Date: from 1767 to 1799
Main material: brick
Main material: stucco
Covering material: pantile

Designating Organisation English Heritage

Location

Grid Reference: SE 52837 69793 (point)

Map sheet: SE56NW **Area (Ha):**

Administrative Areas

Civil Parish 2041 Easingwold; Hambleton

Postal Addresses

Croft House Market Place, Easingwold, York, YO61 3AL

Listed Building Addresses

Statutory
CROFT HOUSE

Sources

Dataset: English Heritage. 2005. Listed Building System data in MIDAS .xml format.

SNY10912 Source Location: Digital

Associated Monuments - None

Additional Information

List Locality:

List Parish: EASINGWOLD

Old LBSUID: 333458

Old Pref Ref: 333458

Group Value: **Upload Date:**

DesignUID: DNY4550 **Type:** Listed Building **Status:** Active

Preferred Ref **NHLE Number** **IoE Number**
1314983 1314983 200, 8, 61

Name: CLAYPENNY HOSPITAL

Grade: II **Date Assigned** 27/09/1984 **Amended:** **Revoked:**

Legal Description

SE 5370 EASINGWOLD OULSTON ROAD 8/61 (west side)

Claypenny Hospital
II

Easingwold Union Warehouse, now hospital. 1837. Pale brown local brick. Stucco 1st floor band to central section. Welsh slate roof. Two storeys, 5 bays with 3-storey single bay wings. Central panelled door with fanlight set in round-arched brick opening. Unequally-hung sashes with glazing bars. Wings have tripartite sashes with glazing bars to ground and 1st floors and a Diocletian window above set in a round-arched 3-storey recess.

Listing NGR: SE5337770343

Curatorial Notes

Type and date: 1837 WAREHOUSE. Date: 1837

DesignUID: DNY4550 **Name:** CLAYPENNY HOSPITAL

Type and date: Post 1837 HOSPITAL. Date: from 1837 to 1984
Main material: brick
Main material: stucco
Covering material: welsh slate

Designating Organisation English Heritage

Location

Grid Reference: SE 53377 70343 (point)

Map sheet: SE57SW **Area (Ha):**

Administrative Areas

Civil Parish 2041 Easingwold; Hambleton

Postal Addresses - None recorded

Listed Building Addresses

Statutory

CLAYPENNY HOSPITAL

Sources

Dataset: English Heritage. 2005. Listed Building System data in MIDAS .xml format.

SNY10912 Source Location: Digital

Associated Monuments - None

Additional Information

List Locality:

List Parish: EASINGWOLD

Old LBSUID: 333462

Old Pref Ref: 333462

Group Value: **Upload Date:**

APPENDIX 2: GAZETTEER (MONUMENT RECORD)

Historic Environment Record Full Monument Report Number of records: 28
Historic Environment Team County Hall Northallerton (01609) 780780 03/05/2013

SMR Number	Site Name	Record Type
MNY1799		Monument

Monument Types and Dates

WINDMILL (18th Century to 19th Century - 1800 AD to 1899 AD)

Description and Sources

Description

Form: Foundations

Sources

- (1) SNY1423 Bibliographic reference: 1967. THE HISTORY OF EASINGWOLD AND THE FOREST OF GALTRES. COWLING G C. P117
Source Location:
- (2) SNY1530 Drawing: 1852. VALLIS EBORACENSIS FRONTISPIECE. GILL T.
Source Location:
- (3) SNY2 Card Index: Yorkshire Archaeological Society. 1977 - 1980. Yorkshire Studies Card. SE57SW 4123
Source Location: Card Files

Location

National Grid Reference

SE 53 70 (point) SE57SW Point

Administrative Areas

Civil Parish 2041 Easingwold; Hambleton

Address/Historic Names - None recorded

Designations, Statutes and Scorings

Associated Legal Designations

Conservation Area	Easingwold Conservation Area	Active	DNY1087
-------------------	------------------------------	--------	---------

Other Statutes and Cross-References

SHINE Candidate (Possible)	Active
NY SMR Number - MNY1799	Active
Old Sites & Monuments Record Number - 1072	Active

Ratings and Scorings - None recorded

Land Use

Associated Historic Landscape Character Records

HNY21563 Settlement - Historic town core (Type Code: 7-SM25)
Easingwold

Other Land Classes

Base Geology

Great and Inferior Oolite

Drift Geology

Boulder Clay, Morainic Drift

Related Monuments - None Recorded

Finds - None recorded

Associated Events/Activities - None recorded

Associated Individuals/Organisations - None recorded

SMR Number	Site Name	Record Type
MNY18078	Easingwold	Monument
VILLAGE		

Monument Types and Dates

VILLAGE (Medieval to Modern - 1066 AD? to 2050 AD)

Evidence DOCUMENTARY EVIDENCE

Description and Sources

Description

Eisicewalt in Domesday (1).

Name means 'the high land of Esa and his followers' (2).

Sources

- (1) SNY1504 Series: History from the Sources. 1986. DOMESDAY BOOK YORKSHIRE. FAULL M L; STINSON M.
Source Location: HER Library - Documentary Sources
- (2) SNY2001 Series: English Place Name Society. 1928. THE PLACE NAMES OF THE NORTH RIDING OF YORKSHIRE. SMITH A H. p24
Source Location: HER Library - Documentary Sources

Location

National Grid Reference

SE 528 698 (point) SE56NW Point

Administrative Areas

Civil Parish 2041 Easingwold; Hambleton

Address/Historic Names - None recorded

Designations, Statutes and Scorings

Associated Legal Designations

Conservation Area Easingwold Conservation Area Active DNY1087

Other Statutes and Cross-References

SHINE Candidate (Possible) Active

NY SMR Number - MNY18078 Active

Site Index Number - 603800000 Active

Ratings and Scorings - None recorded

Land Use

Associated Historic Landscape Character Records

HNY21563 Settlement - Historic town core (Type Code: 7-SM25)
Easingwold

Other Land Classes - None recorded

Related Monuments - None Recorded

Finds - None recorded

Associated Events/Activities - None recorded

Associated Individuals/Organisations - None recorded

SMR Number	Site Name	Record Type
MNY18079		Find Spot
ANIMAL BONE:DEER ANTLER PICK		

Monument Types and Dates

FINDSPOT (Neolithic - 4000 BC to 2201 BC)

Description and Sources**Description - None recorded****Sources - None recorded*****Location*****National Grid Reference**

SE 528 696 (point)

SE56NW

Point

Administrative Areas

Civil Parish

2041 Easingwold; Hambleton

Address/Historic Names - None recorded***Designations, Statutes and Scorings*****Associated Legal Designations**

Conservation Area

Easingwold Conservation Area

Active

DNY1087

Other Statutes and Cross-References

SHINE Candidate (Unlikely)

Active

NY SMR Number - MNY18079

Active

Site Index Number - 603800001

Active

Ratings and Scorings - None recorded***Land Use*****Associated Historic Landscape Character Records**

HNY21563 Settlement - Historic town core (Type Code: 7-SM25)
Easingwold

Other Land Classes - None recorded***Related Monuments - None Recorded******Associated Finds***

FNY1533 PICK (Neolithic - 4000 BC to 2201 BC)

ANTLER

Associated Events/Activities - None recorded***Associated Individuals/Organisations - None recorded***

SMR Number MNY18080

Site Name Easingwold bull Baiting ring

SMR Number	Site Name	Record Type
MNY18080	Easingwold bull Baiting ring	Monument

Monument Types and Dates

BULLRING (Post Medieval - 1540 AD? to 1900 AD?)

Evidence DOCUMENTARY EVIDENCE

Description and Sources

Description - None recorded

Sources

(1) SNY2 Card Index: Yorkshire Archaeological Society. 1977 - 1980. Yorkshire Studies Card.
SE56NW 4132
Source Location: Card Files

Location

National Grid Reference

SE 5289 6987 (point) SE56NW Point

Administrative Areas

Civil Parish 2041 Easingwold; Hambleton

Address/Historic Names - None recorded

Designations, Statuses and Scorings

Associated Legal Designations

Conservation Area	Easingwold Conservation Area	Active	DNY1087
-------------------	------------------------------	--------	---------

Other Statuses and Cross-References

SHINE Candidate (Possible)	Active
NY SMR Number - MNY18080	Active
Site Index Number - 6038.00002	Active

Ratings and Scorings - None recorded

Land Use

Associated Historic Landscape Character Records

HNY21563 Settlement - Historic town core (Type Code: 7-SM25)
Easingwold

Other Land Classes - None recorded

Related Monuments - None Recorded

Finds - None recorded

Associated Events/Activities - None recorded

Associated Individuals/Organisations - None recorded

SMR Number	Site Name	Record Type
MNY18081		Monument
CROSS		

Monument Types and Dates

CROSS (Medieval - 1066 AD to 1539 AD)

Description and Sources**Description - None recorded****Sources**

SNY1 Card Index: Ordnance Survey. various. Ordnance Survey Record Card. SE56NW004
 Source Location: Card Files

Location**National Grid Reference**

SE 5290 6983 (point) SE56NW Point

Administrative Areas

Civil Parish 2041 Easingwold; Hambleton

Address/Historic Names - None recorded**Designations, Statuses and Scorings****Associated Legal Designations**

Conservation Area	Easingwold Conservation Area	Active	DNY1087
-------------------	------------------------------	--------	---------

Other Statuses and Cross-References

SHINE Candidate (Possible)	Active
AMIE Reference / HOB UID - 56727	Active
National Monuments Record - SE56NW4	Active
NY SMR Number - MNY18081	Active
Site Index Number - 603802000	Active

Ratings and Scorings - None recorded**Land Use****Associated Historic Landscape Character Records**

HNY21563 Settlement - Historic town core (Type Code: 7-SM25)
 Easingwold

Other Land Classes - None recorded**Related Monuments - None Recorded****Finds - None recorded****Associated Events/Activities - None recorded****Associated Individuals/Organisations - None recorded**

SMR Number	Site Name	Record Type
MNY18082		Monument
PILLORY		

Monument Types and Dates

PILLORY (Medieval - 1066 AD to 1539 AD)

Description and Sources**Description - None recorded****Sources - None recorded*****Location*****National Grid Reference**

SE 529 699 (point)

SE56NW

Point

Administrative Areas

Civil Parish

2041 Easingwold; Hambleton

Address/Historic Names - None recorded***Designations, Statuses and Scorings*****Associated Legal Designations**

Conservation Area

Easingwold Conservation Area

Active

DNY1087

Other Statuses and Cross-References

SHINE Candidate (Possible)

Active

NY SMR Number - MNY18082

Active

Site Index Number - 603803000

Active

Ratings and Scorings - None recorded***Land Use*****Associated Historic Landscape Character Records**

HNY21563 Settlement - Historic town core (Type Code: 7-SM25)
Easingwold

Other Land Classes - None recorded***Related Monuments - None Recorded******Finds - None recorded******Associated Events/Activities - None recorded******Associated Individuals/Organisations - None recorded***

SMR Number MNY18083 **Site Name** Easingwold Almhouse

SMR Number	Site Name	Record Type
MNY18083	Easingwold Almhouse	Monument
ALMSHOUSE		

Monument Types and Dates

ALMSHOUSE (Post Medieval - 1540 AD to 1900 AD)

Description and Sources

Description - None recorded

Sources - None recorded

Location

National Grid Reference

SE 528 697 (point) SE56NW Point

Administrative Areas

Civil Parish 2041 Easingwold; Hambleton

Address/Historic Names - None recorded

Designations, Statuses and Scorings

Associated Legal Designations

Conservation Area	Easingwold Conservation Area	Active	DNY1087
-------------------	------------------------------	--------	---------

Other Statuses and Cross-References

SHINE Candidate (Possible)	Active
NY SMR Number - MNY18083	Active
Site Index Number - 6038.04000	Active

Ratings and Scorings - None recorded

Land Use

Associated Historic Landscape Character Records

HNY21563 Settlement - Historic town core (Type Code: 7-SM25)
Easingwold

Other Land Classes - None recorded

Related Monuments - None Recorded

Finds - None recorded

Associated Events/Activities - None recorded

Associated Individuals/Organisations - None recorded

SMR Number	Site Name	Record Type
MNY18084		Monument
PRISON		

Monument Types and Dates

PRISON (Post Medieval - 1540 AD to 1900 AD)

Description and Sources**Description - None recorded****Sources - None recorded**

Location**National Grid Reference**

SE 5290 6995 (point) SE56NW Point

Administrative Areas

Civil Parish 2041 Easingwold; Hambleton

Address/Historic Names - None recorded***Designations, Statuses and Scorings*****Associated Legal Designations**

Conservation Area Easingwold Conservation Area Active DNY1087

Other Statuses and Cross-References

SHINE Candidate (Possible) Active

NY SMR Number - MNY18084 Active

Site Index Number - 603805000 Active

Ratings and Scorings - None recorded***Land Use*****Associated Historic Landscape Character Records**HNY21563 Settlement - Historic town core (Type Code: 7-SM25)
Easingwold**Other Land Classes - None recorded**

Related Monuments - None Recorded

Finds - None recorded

Associated Events/Activities - None recorded

Associated Individuals/Organisations - None recorded

SMR Number	Site Name	Record Type
MNY18085		Monument
ALMSHOUSE		

Monument Types and Dates

ALMSHOUSE (Post Medieval to 16th Century - 1540 AD to 1599 AD)

Description and Sources**Description - None recorded****Sources - None recorded*****Location*****National Grid Reference**

SE 526 698 (point)

SE56NW

Point

Administrative Areas

Civil Parish

2041 Easingwold; Hambleton

Address/Historic Names - None recorded***Designations, Statutes and Scorings*****Associated Legal Designations**

Conservation Area

Easingwold Conservation Area

Active

DNY1087

Other Statutes and Cross-References

SHINE Candidate (Possible)

Active

NY SMR Number - MNY18085

Active

Site Index Number - 603806000

Active

Ratings and Scorings - None recorded***Land Use*****Associated Historic Landscape Character Records**

HNY21563 Settlement - Historic town core (Type Code: 7-SM25)

Easingwold

Other Land Classes - None recorded***Related Monuments - None Recorded******Finds - None recorded******Associated Events/Activities - None recorded******Associated Individuals/Organisations - None recorded***

SMR Number	Site Name	Record Type
MNY18087	Easingwold Market	Monument

Monument Types and Dates

MARKET (13th CENTURY to 19th Century - 1291 AD? to 1900 AD?)

Evidence DOCUMENTARY EVIDENCE

Description and Sources

Description - None recorded

Sources

- | | | |
|-----|---------|---|
| (1) | SNY2 | Card Index: Yorkshire Archaeological Society. 1977 - 1980. Yorkshire Studies Card. SE56NW 4134
Source Location: Card Files |
| (2) | SNY1258 | Catalogue: Yorkshire Vernacular Buildings Study Group. 02/2009. Yorkshire Vernacular Buildings Study Group List of Building Reports. Report number 769
Source Location: Not held |

Location

National Grid Reference

SE 5290 6985 (point) SE56NW Point

Administrative Areas

Civil Parish 2041 Easingwold: Hambleton

Address/Historic Names - None recorded

Designations, Statuses and Scorings

Associated Legal Designations

Conservation Area	Easingwold Conservation Area	Active	DNY1087
-------------------	------------------------------	--------	---------

Other Statuses and Cross-References

SHINE Candidate (Possible) Active

NY SMR Number - MNY18087 Active

Site Index Number - 6038.07000 Active

Ratings and Scorings - None recorded

Land Use

Associated Historic Landscape Character Records

HN21563 Settlement - Historic town core (Type Code: 7-SM25)
Easingwold

Other Land Classes - None recorded

Related Monuments - None Recorded

Finds - None recorded

Associated Events/Activities

ENY5306 Building recording at Market Place, Easingwold (Event - Building Survey)

Associated Individuals/Organisations - None recorded

SMR Number	Site Name	Record Type
MNY18088		Monument
KILN:POTTERY		

Monument Types and Dates

POTTERY KILN (Post Medieval - 1540 AD to 1900 AD)

Description and Sources**Description - None recorded****Sources - None recorded*****Location*****National Grid Reference**

SE 528 698 (point)

SE56NW

Point

Administrative Areas

Civil Parish

2041 Easingwold; Hambleton

Address/Historic Names - None recorded***Designations, Statuses and Scorings*****Associated Legal Designations**

Conservation Area

Easingwold Conservation Area

Active

DNY1087

Other Statuses and Cross-References

SHINE Candidate (Possible)

Active

NY SMR Number - MNY18088

Active

Site Index Number - 603808000

Active

Ratings and Scorings - None recorded***Land Use*****Associated Historic Landscape Character Records**

HNY21563 Settlement - Historic town core (Type Code: 7-SM25)
Easingwold

Other Land Classes - None recorded***Related Monuments - None Recorded******Finds - None recorded******Associated Events/Activities - None recorded******Associated Individuals/Organisations - None recorded***

SMR Number	Site Name	Record Type
MNY18089		Monument
ROAD?		

Monument Types and Dates

ROAD (Roman - 43 AD? to 409 AD?)

Description and Sources**Description - None recorded****Sources - None recorded*****Location*****National Grid Reference**

SE 5295 6998 (point)

SE56NW

Point

Administrative Areas

Civil Parish

2041 Easingwold; Hambleton

Address/Historic Names - None recorded***Designations, Statuses and Scorings*****Associated Legal Designations**

Conservation Area

Easingwold Conservation Area

Active

DNY1087

Other Statuses and Cross-References

SHINE Candidate (Possible)

Active

NY SMR Number - MNY18089

Active

Site Index Number - 603809000

Active

Ratings and Scorings - None recorded***Land Use*****Associated Historic Landscape Character Records**

HNY21563 Settlement - Historic town core (Type Code: 7-SM25)

Easingwold

Other Land Classes - None recorded***Related Monuments - None Recorded******Finds - None recorded******Associated Events/Activities - None recorded******Associated Individuals/Organisations - None recorded***

SMR Number MNY18090

Site Name

SMR Number	Site Name	Record Type
MNY18090		Monument
MOUNDS?		

Monument Types and Dates

MOUND (Unknown date)

Description and Sources

Description - None recorded

Sources - None recorded

Location

National Grid Reference

SE 5323 6935 (point) SE56NW Point

Administrative Areas

Civil Parish 2041 Easingwold; Hambleton

Address/Historic Names - None recorded

Designations, Statuses and Scorings

Associated Legal Designations - None recorded

Other Statuses and Cross-References

SHINE Candidate (Possible) Active

NY SMR Number - MNY18090 Active

Site Index Number - 603810000 Active

Ratings and Scorings - None recorded

Land Use

Associated Historic Landscape Character Records

HNY21472 Settlement - Planned estate (Type Code: 7-SM12)
Easingwold

Other Land Classes - None recorded

Related Monuments - None Recorded

Finds - None recorded

Associated Events/Activities - None recorded

Associated Individuals/Organisations - None recorded

SMR Number	Site Name	Record Type
MNY18091		Monument
MANOR HOUSE		

Monument Types and Dates

MANOR HOUSE (Medieval to 19th Century - 1066 AD to 1900 AD)

Description and Sources**Description - None recorded****Sources - None recorded*****Location*****National Grid Reference**

SE 5295 7018 (point)

SE57SW

Point

Administrative Areas

Civil Parish

2041 Easingwold; Hambleton

Address/Historic Names - None recorded***Designations, Statuses and Scorings*****Associated Legal Designations - None recorded****Other Statuses and Cross-References**

SHINE Candidate (Possible)

Active

NY SMR Number - MNY18091

Active

Site Index Number - 6038.11000

Active

Ratings and Scorings - None recorded***Land Use*****Associated Historic Landscape Character Records**

HNY21563 Settlement - Historic town core (Type Code: 7-SM25)

Easingwold

Other Land Classes - None recorded***Related Monuments - None Recorded******Associated Finds***

FNY1534 COIN (Post Medieval - 1540 AD to 1900 AD)

Associated Events/Activities - None recorded***Associated Individuals/Organisations - None recorded***

SMR Number	Site Name	Record Type
MNY18102		Monument
VILLA?		

Monument Types and Dates

VILLA (Roman - 43 AD? to 409 AD?)

Description and Sources**Description - None recorded****Sources - None recorded*****Location*****National Grid Reference**

SE 53 69 (point) SE56NW Point

Administrative Areas

Civil Parish 2041 Easingwold; Hambleton

Address/Historic Names - None recorded***Designations, Statuses and Scorings*****Associated Legal Designations - None recorded****Other Statuses and Cross-References**

SHINE Candidate (Possible) Active

NY SMR Number - MNY18102 Active

Site Index Number - 604600000 Active

Ratings and Scorings - None recorded***Land Use*****Associated Historic Landscape Character Records**

HNY9890 Enclosed land - Planned large scale parliamentary enclosure (Type Code: 2-EL12)

None assigned

Other Land Classes - None recorded***Related Monuments - None Recorded******Finds - None recorded******Associated Events/Activities - None recorded******Associated Individuals/Organisations - None recorded***

SMR Number MNY23991

Site Name (Site of?) Easingwold Army Camp

SMR Number	Site Name	Record Type
MNY23991	(Site of?) Easingwold Army Camp	Monument

Monument Types and Dates

ARMY CAMP (20th Century - 1939 AD? to 1971 AD?)

Evidence CONJECTURAL EVIDENCE

Description and Sources

Description

Site of Army Camp reported by Correspondent. Location is guestimate based on available sources (1)(2)

Sources

- (1) SNY8451 Verbal Communication: North Yorkshire County Council. 2004. Personal Communication. Boldrini, N.
Source Location:
- (2) SNY8240 Map: Ordnance Survey; NYCC. SMR Map Collection.
Source Location: Map Tanks

Location

National Grid Reference

Centroid SE 53354 69552 (MBR: 195m by 259m) SE56NW Area

Administrative Areas

Civil Parish 2041 Easingwold; Hambleton

Address/Historic Names - None recorded

Designations, Statuses and Scorings

Associated Legal Designations - None recorded

Other Statuses and Cross-References

SHINE Candidate (Possible)	Active
NY SMR Number - MNY23991	Active

Ratings and Scorings - None recorded

Land Use

Associated Historic Landscape Character Records

HNY21472 Settlement - Planned estate (Type Code: 7-SM12)
Easingwold

Other Land Classes - None recorded

Related Monuments - None Recorded

Finds - None recorded

Associated Events/Activities - None recorded

Associated Individuals/Organisations - None recorded

Site Name	Possible World War II buildings at Crabmill Lane, Easingwold
------------------	--

Record Type

Building

EXTANT BUILDING

SMR Number MNY25106**Site Name** Medieval kiln at Manor Road, Easingwold

SMR Number	Site Name	Record Type
MNY25106	Medieval kiln at Manor Road, Easingwold	Monument

Monument Types and Dates

FINDSPOT (Early Neolithic to Medieval - 4000 BC? to 1539 AD?)

Evidence STRATIFIED FIND

POTTERY KILN (10th CENTURY to 13th CENTURY - 1000 AD? to 1299 AD?)

Evidence SUB SURFACE DEPOSIT

Description and Sources**Description**

Archaeological evidence datable between the Neolithic and the Victorian periods was encountered. Most significant was the discovery of a probable medieval pottery kiln of eleventh to thirteenth century date. This would appear to have been a bonfire or pit kiln with a simple wooden superstructure over a pit, in which medieval coarse-ware pottery was fired. A single pot waster, representing a near complete cooking pot, was found the pit. Besides this an almost complete Bellarmine Jug and Red-Ware Green Glaze bowl were recovered from a rubbish pit, demonstrating occupation of the site between the seventeenth and eighteenth centuries. (1)

Sources

- (1) SNY1123 Report: Fern Archaeology. 07/2006. Interim Report on the Archaeological Watching Brief at Manor Road, Easingwold, N Yorkshire. Fern, C.
Source Location: Parish File

Location**National Grid Reference**

SE 52908 70076 (point) SE57SW Point

Administrative Areas

Civil Parish 2041 Easingwold; Hambleton

Address/Historic Names - None recorded**Designations, Statuses and Scorings****Associated Legal Designations - None recorded****Other Statuses and Cross-References**

SHINE Candidate (Probable) Active

NY SMR Number - MNY25106 Active

Ratings and Scorings - None recorded**Land Use****Associated Historic Landscape Character Records**HNY21563 Settlement - Historic town core (Type Code: 7-SM25)
Easingwold**Other Land Classes - None recorded****Related Monuments - None Recorded****Finds - None recorded****Associated Events/Activities**

ENY3157 Land at former Divisional Office, Hambleton District Council, Manor Road, Easingwold (Event - Monitoring)

SMR Number MNY25106

Site Name Medieval kiln at Manor Road, Easingwold

Associated Individuals/Organisations - None recorded

SMR Number MNY25387

Site Name Fishpond associated with Easingwold Hall.

SMR Number	Site Name	Record Type
MNY25387	Fishpond associated with Easingwold Hall.	Monument

Monument Types and Dates

FISHPOND (Medieval to 19th Century - 1066 AD to 1900 AD)

Evidence SUB SURFACE DEPOSIT

Description and Sources

Description

Location of probably medieval fish ponds associated with former Easingwold Hall and later manor (1&2).

Sources

- (1) SNY1188 Report: York Archaeological Trust. 30/06/1998. Easingwold Manor, Millfield Lane, Easingwold. NorthYorkshire. Archaeological Desk-Top Study.. Macnab, N.
Source Location: Parish file 2041
- (2) SNY1188 Report: York Archaeological Trust. 30/08/1998. Millfields Recreational Area, Easingwold, North Yorkshire. Archaeological Watching Brief.. Antoni, B.
Source Location: Parish file

Location

National Grid Reference

Centroid SE 52905 70207 (MBR: 105m by 57m) SE57SW Area

Administrative Areas

Civil Parish 2041 Easingwold; Hambleton

Address/Historic Names - None recorded

Designations, Statuses and Scorings

Associated Legal Designations - None recorded

Other Statuses and Cross-References

SHINE Candidate (Probable)	Active
NY SMR Number - MNY25387	Active

Ratings and Scorings - None recorded

Land Use

Associated Historic Landscape Character Records

HNY21563 Settlement - Historic town core (Type Code: 7-SM25)
Easingwold

HNY21571 Designed landscape - Public park (Type Code: 8-DL4)
Millfield Park Easingwold

Other Land Classes - None recorded

Related Monuments - None Recorded

Finds - None recorded

Associated Events/Activities - None recorded

Associated Individuals/Organisations - None recorded

SMR Number MNY25388

Site Name Trackway from Millfield Lane to farm land.

SMR Number	Site Name	Record Type
MNY25388	Trackway from Millfield Lane to farm land.	Monument

Monument Types and Dates

TRACKWAY (Post Medieval - 1540 AD to 1900 AD)

Evidence SUB SURFACE DEPOSIT

Description and Sources

Description

Trackway identified during a watching brief (1).

Sources

- (1) SNY1188 Report: York Archaeological Trust. 30/08/1998. Millfields Recreational Area, Easingwold, North Yorkshire. Archaeological Watching Brief.. Antoni, B.
Source Location: Parish file

Location

National Grid Reference

Centroid SE 52891 70189 (MBR: 3m by 34m) SE57SW Line

Administrative Areas

Civil Parish 2041 Easingwold; Hambleton

Address/Historic Names - None recorded

Designations, Statuses and Scorings

Associated Legal Designations - None recorded

Other Statuses and Cross-References

SHINE Candidate (Possible) Active

NY SMR Number - MNY25388 Active

Ratings and Scorings - None recorded

Land Use

Associated Historic Landscape Character Records

HNY21563 Settlement - Historic town core (Type Code: 7-SM25)
Easingwold

HNY21571 Designed landscape - Public park (Type Code: 8-DL4)
Millfield Park Easingwold

Other Land Classes - None recorded

Related Monuments - None Recorded

Finds - None recorded

Associated Events/Activities - None recorded

Associated Individuals/Organisations - None recorded

SMR Number MNY25479 **Site Name** Well and pump at Allonville, Easingwold.

SMR Number	Site Name	Record Type
MNY25479	Well and pump at Allonville, Easingwold.	Monument

Monument Types and Dates

PUMP (Post Medieval - 1540 AD to 1900 AD)

Evidence STRUCTURE

WELL (Post Medieval - 1540 AD to 1900 AD)

Evidence SUB SURFACE DEPOSIT

Description and Sources

Description

Well found during watching brief (1).

Sources

(1) SNY1201 Correspondence: CS Archaeology. 10/05/2008. EMAIL: Well at Allonville, Spring Street, Easingwold. Scurfield C.

Source Location: Parish file 2041

Location

National Grid Reference

SE 52974 69968 (point) SE56NW Point

Administrative Areas

Civil Parish 2041 Easingwold; Hambleton

Address/Historic Names - None recorded

Designations, Statutes and Scorings

Associated Legal Designations

Conservation Area	Easingwold Conservation Area	Active	DNY1087
-------------------	------------------------------	--------	---------

Other Statutes and Cross-References

SHINE Candidate (Possible)	Active
----------------------------	--------

NY SMR Number - MNY25479	Active
--------------------------	--------

Ratings and Scorings - None recorded

Land Use

Associated Historic Landscape Character Records

HNY21563 Settlement - Historic town core (Type Code: 7-SM25)
Easingwold

Other Land Classes - None recorded

Related Monuments - None Recorded

Finds - None recorded

Associated Events/Activities

ENY4217 Allonville, Spring Street, Easingwold, East Yorkshire: An Archaeological Record. (Event - Monitoring)

Associated Individuals/Organisations - None recorded

SMR Number MNY26453**Site Name** Tudor Cottage And Tudor House

SMR Number	Site Name	Record Type
MNY26453	Tudor Cottage And Tudor House	Building

Monument Types and Dates

HOUSE (16th Century to Modern - 1600 AD? to 2050 AD)

Covering Building PANTILE
MaterialCovering Building STONE
Material

Evidence EXTANT BUILDING

Main Building BRICK
MaterialMain Building TIMBER
Material

TIMBER FRAMED HOUSE (16th Century to Modern - 1600 AD? to 2050 AD)

Covering Building PANTILE
MaterialCovering Building STONE
Material

Evidence EXTANT BUILDING

Main Building BRICK
MaterialMain Building TIMBER
Material

Description and Sources**Description - None recorded****Sources**

- (1) SNY1258 Catalogue: Yorkshire Vernacular Buildings Study Group. 02/2009. Yorkshire Vernacular Buildings Study Group List of Building Reports. Report number 12
Source Location: Not held
- (2) SNY1845 Dataset: English Heritage. 2011. NMR Spatial Data Download in Shapefile Format.
Source Location: Digital
- (2) SNY1091 Dataset: English Heritage. 2005. Listed Building System data in MIDAS .xml format.
Source Location: Digital

Location**National Grid Reference**

SE 5299 7012 (point)

SE57SW

Point

Administrative Areas

Civil Parish 2041 Easingwold; Hambleton

Address/Historic Names - None recorded***Designations, Statutes and Scorings*****Associated Legal Designations**

Listed Building (II) - 333472 TUDOR COTTAGE AND TUDOR HOUSE Active DNY3946

Other Statutes and Cross-References

SMR Number MNY26453

Site Name Tudor Cottage And Tudor House

SHINE Candidate (Unlikely)

Active

National Monuments Record

Active

AMIE Reference / HOB UID

Active

NY SMR Number - MNY26453

Active

Ratings and Scorings - None recorded

Land Use

Associated Historic Landscape Character Records - None recorded

Other Land Classes - None recorded

Related Monuments - None Recorded

Finds - None recorded

Associated Events/Activities

ENY4765 Building recording at Tudor Cottage, Easingwold (Event - Building Survey)

Associated Individuals/Organisations - None recorded

SMR Number	Site Name	Record Type
MNY26454	62 Uppleby, Easingwold	Building

Monument Types and Dates

HOUSE (18th Century to Modern - 1800 AD? to 2050 AD)

Evidence DOCUMENTARY EVIDENCE

Evidence EXTANT BUILDING

SHOP (18th Century to Modern - 1800 AD? to 2050 AD)

Evidence DOCUMENTARY EVIDENCE

Evidence EXTANT BUILDING

Description and Sources**Description - None recorded****Sources**

- (1) SNY1258 Catalogue: Yorkshire Vernacular Buildings Study Group. 02/2009. Yorkshire Vernacular Buildings Study Group List of Building Reports. Report Number 406
Source Location: Not held

Location**National Grid Reference**

SE 5323 7015 (point)

SE57SW

Point

Administrative Areas

Civil Parish 2041 Easingwold; Hambleton

Address/Historic Names - None recorded**Designations, Statuses and Scorings****Associated Legal Designations - None recorded****Other Statuses and Cross-References**

SHINE Candidate (Unlikely) Active

National Monuments Record - SE57 SW79 Active

AMIE Reference / HOB UID - 523233 Active

NY SMR Number - MNY26454 Active

Ratings and Scorings - None recorded**Land Use****Associated Historic Landscape Character Records - None recorded****Other Land Classes - None recorded****Related Monuments - None Recorded****Finds - None recorded****Associated Events/Activities**

ENY4766 Building recording at 62 Uppleby, Easingwold (Event - Building Survey)

Associated Individuals/Organisations - None recorded

SMR Number MNY26455

Site Name 76 Uppleby, Easingwold

SMR Number	Site Name	Record Type
MNY26455	76 Uppleby, Easingwold	Building

Monument Types and Dates

HOUSE (17th Century to Modern - 1700 AD? to 2050 AD)

Evidence DOCUMENTARY EVIDENCE

Evidence EXTANT BUILDING

Description and Sources

Description - None recorded

Sources

- (1) SNY1258 Catalogue: Yorkshire Vernacular Buildings Study Group. 02/2009. Yorkshire Vernacular Buildings Study Group List of Building Reports. Report number 408
Source Location: Not held

Location

National Grid Reference

SE 5327 7015 (point) SE57SW Point

Administrative Areas

Civil Parish 2041 Easingwold; Hambleton

Address/Historic Names - None recorded

Designations, Statuses and Scorings

Associated Legal Designations - None recorded

Other Statuses and Cross-References

SHINE Candidate (Unlikely)	Active
National Monuments Record - SE57 SW80	Active
AMIE Reference / HOB UID - 523235	Active
NY SMR Number - MNY26455	Active

Ratings and Scorings - None recorded

Land Use

Associated Historic Landscape Character Records - None recorded

Other Land Classes - None recorded

Related Monuments - None Recorded

Finds - None recorded

Associated Events/Activities

ENY4767 Building recording at 76 Uppleby, Easingwold (Event - Building Survey)

Associated Individuals/Organisations - None recorded

SMR Number	Site Name	Record Type
MNY26456	93 95 Long Street, Easingwold	Building

Monument Types and Dates

HOUSE (18th Century to Modern - 1790 AD? to 2050 AD)

Evidence DOCUMENTARY EVIDENCE

Evidence EXTANT BUILDING

BAKERY (19th Century to 20th Century - 1860 AD? to 1940 AD)

Evidence DOCUMENTARY EVIDENCE

Evidence EXTANT BUILDING

Description and Sources**Description - None recorded****Sources**

- (1) SNY1258 Catalogue: Yorkshire Vernacular Buildings Study Group. 02/2009. Yorkshire Vernacular Buildings Study Group List of Building Reports. Report number 706
Source Location: Not held

Location**National Grid Reference**

SE 5267 6971 (point)

SE56NW

Point

Administrative Areas

Civil Parish 2041 Easingwold; Hambleton

Address/Historic Names - None recorded**Designations, Statuses and Scorings****Associated Legal Designations - None recorded****Other Statuses and Cross-References**

SHINE Candidate (Unlikely) Active

National Monuments Record - SE56 NW65 Active

AMIE Reference / HOB UID - 523222 Active

NY SMR Number - MNY26456 Active

Ratings and Scorings - None recorded**Land Use****Associated Historic Landscape Character Records - None recorded****Other Land Classes - None recorded****Related Monuments - None Recorded****Finds - None recorded****Associated Events/Activities**

ENY4768 Building recording at 93 95 Long Street, Easingwold (Event - Building Survey)

Associated Individuals/Organisations - None recorded

SMR Number MNY26457

Site Name 8 10 Uppleby, Easingwold

SMR Number	Site Name	Record Type
MNY26457	8 10 Uppleby, Easingwold	Building

Monument Types and Dates

HOUSE (17th Century to Modern - 1690 AD? to 2050 AD)

Evidence DOCUMENTARY EVIDENCE

Evidence EXTANT BUILDING

Description and Sources

Description - None recorded

Sources

- (1) SNY1258 Catalogue: Yorkshire Vernacular Buildings Study Group. 02/2009. Yorkshire Vernacular Buildings Study Group List of Building Reports. report number 756
Source Location: Not held

Location

National Grid Reference

SE 5302 7012 (point) SE57SW Point

Administrative Areas

Civil Parish 2041 Easingwold; Hambleton

Address/Historic Names - None recorded

Designations, Statutes and Scorings

Associated Legal Designations - None recorded

Other Statutes and Cross-References

SHINE Candidate (Unlikely)	Active
National Monuments Record - SE57 SW76	Active
AMIE Reference / HOB UID - 523231	Active
NY SMR Number - MNY26457	Active

Ratings and Scorings - None recorded

Land Use

Associated Historic Landscape Character Records - None recorded

Other Land Classes - None recorded

Related Monuments - None Recorded

Finds - None recorded

Associated Events/Activities

ENY4769 Building recording at 8 10 Uppleby, Easingwold (Event - Building Survey)

Associated Individuals/Organisations - None recorded

SMR Number MNY26458

Site Name 6 Uppleby, Easingwold

SMR Number	Site Name	Record Type
MNY26458	6 Uppleby, Easingwold	Building

Monument Types and Dates

HOUSE (16th Century to Modern - 1571 AD? to 2050 AD)

Evidence DOCUMENTARY EVIDENCE

Evidence EXTANT BUILDING

Description and Sources

Description - None recorded

Sources

- (1) SNY1258 Catalogue: Yorkshire Vernacular Buildings Study Group. 02/2009. Yorkshire Vernacular Buildings Study Group List of Building Reports. Report Number 762
Source Location: Not held

Location

National Grid Reference

SE 5301 7012 (point) SE57SW Point

Administrative Areas

Civil Parish 2041 Easingwold; Hambleton

Address/Historic Names - None recorded

Designations, Statuses and Scorings

Associated Legal Designations - None recorded

Other Statuses and Cross-References

SHINE Candidate (Unlikely)	Active
National Monuments Record - SE57 SW75	Active
AMIE Reference / HOB UID - 523230	Active
NY SMR Number - MNY26458	Active

Ratings and Scorings - None recorded

Land Use

Associated Historic Landscape Character Records - None recorded

Other Land Classes - None recorded

Related Monuments - None Recorded

Finds - None recorded

Associated Events/Activities

ENY4770 Building recording at 6 Uppleby, Easingwold (Event - Building Survey)

Associated Individuals/Organisations - None recorded

SMR Number	Site Name	Record Type
MNY26459	36 38 Uppleby, Easingwold	Building

Monument Types and Dates

RAILINGS (Undated)

Evidence EXTANT STRUCTURE
Main Building IRON
Material

GATE (18th Century to Modern - 1733 AD? to 2050 AD)

Evidence EXTANT STRUCTURE

GATE PIER (18th Century to Modern - 1733 AD? to 2050 AD)

Evidence EXTANT STRUCTURE
Main Building BRICK
Material

HOUSE (18th Century to Modern - 1733 AD? to 2050 AD)

Covering Building PANTILE
Material

Evidence EXTANT BUILDING
Main Building BRICK
Material

GATE (18th Century to Modern - 1767 AD? to 2050 AD)

Evidence EXTANT STRUCTURE

HOUSE (18th Century to Modern - 1767 AD? to 2050 AD)

Covering Building PANTILE
Material

Evidence EXTANT BUILDING
Main Building BRICK
Material

RAILINGS (18th Century to Modern - 1767 AD? to 2050 AD)

Evidence EXTANT STRUCTURE
Main Building IRON
Material

WALL (18th Century to Modern - 1767 AD? to 2050 AD)

Evidence EXTANT STRUCTURE

WALL (19th Century to Modern - 1900 AD? to 2050 AD)

Evidence EXTANT STRUCTURE
Main Building BRICK
Material
Main Building STONE
Material

Description and Sources**Description - None recorded****Sources**

- (1) SNY1258 Catalogue: Yorkshire Vernacular Buildings Study Group. 02/2009. Yorkshire Vernacular Buildings Study Group List of Building Reports. Report number 782
Source Location: Not held
- (2) SNY1845 Dataset: English Heritage. 2011. NMR Spatial Data Download in Shapefile Format.
Source Location: Digital

(2) SNY1091 Dataset: English Heritage. 2005. Listed Building System data in MIDAS .xml format.

Source Location: Digital

Location**National Grid Reference**

SE 5312 7015 (point)

SE57SW

Point

Administrative Areas

Civil Parish

2041 Easingwold; Hambleton

Address/Historic Names - None recorded

Designations, Statuses and Scorings**Associated Legal Designations**

Listed Building (II) - 333474

Active

DNY3950

Listed Building (II) - 333475

Active

DNY3604

Other Statuses and Cross-References

SHINE Candidate (Unlikely)

Active

National Monuments Record - SE57 SW77

Active

AMIE Reference / HOB UID - 523232

Active

National Monuments Record - SE57 SW78

Active

AMIE Reference / HOB UID - 1436863

Active

NY SMR Number - MNY26459

Active

Ratings and Scorings - None recorded

Land Use**Associated Historic Landscape Character Records - None recorded****Other Land Classes - None recorded**

Related Monuments - None Recorded

Finds - None recorded

Associated Events/Activities

ENY4771 Building recording at 36 38 Uppleby, Easingwold (Event - Building Survey)

Associated Individuals/Organisations - None recorded

This page has been left blank intentionally

