

Figure 1. Site Location.

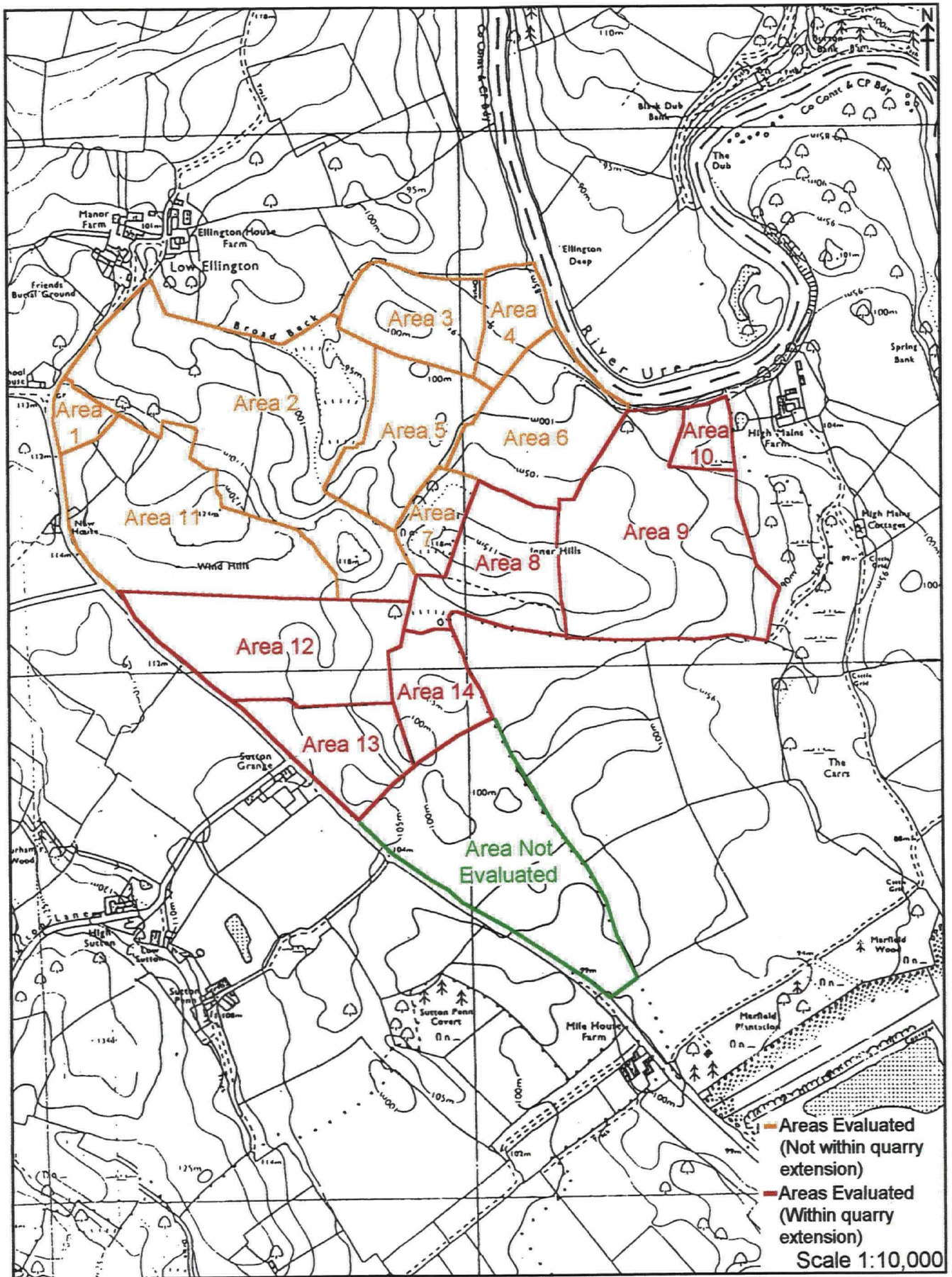


Figure 2. Location of Evaluation Areas 1-14.

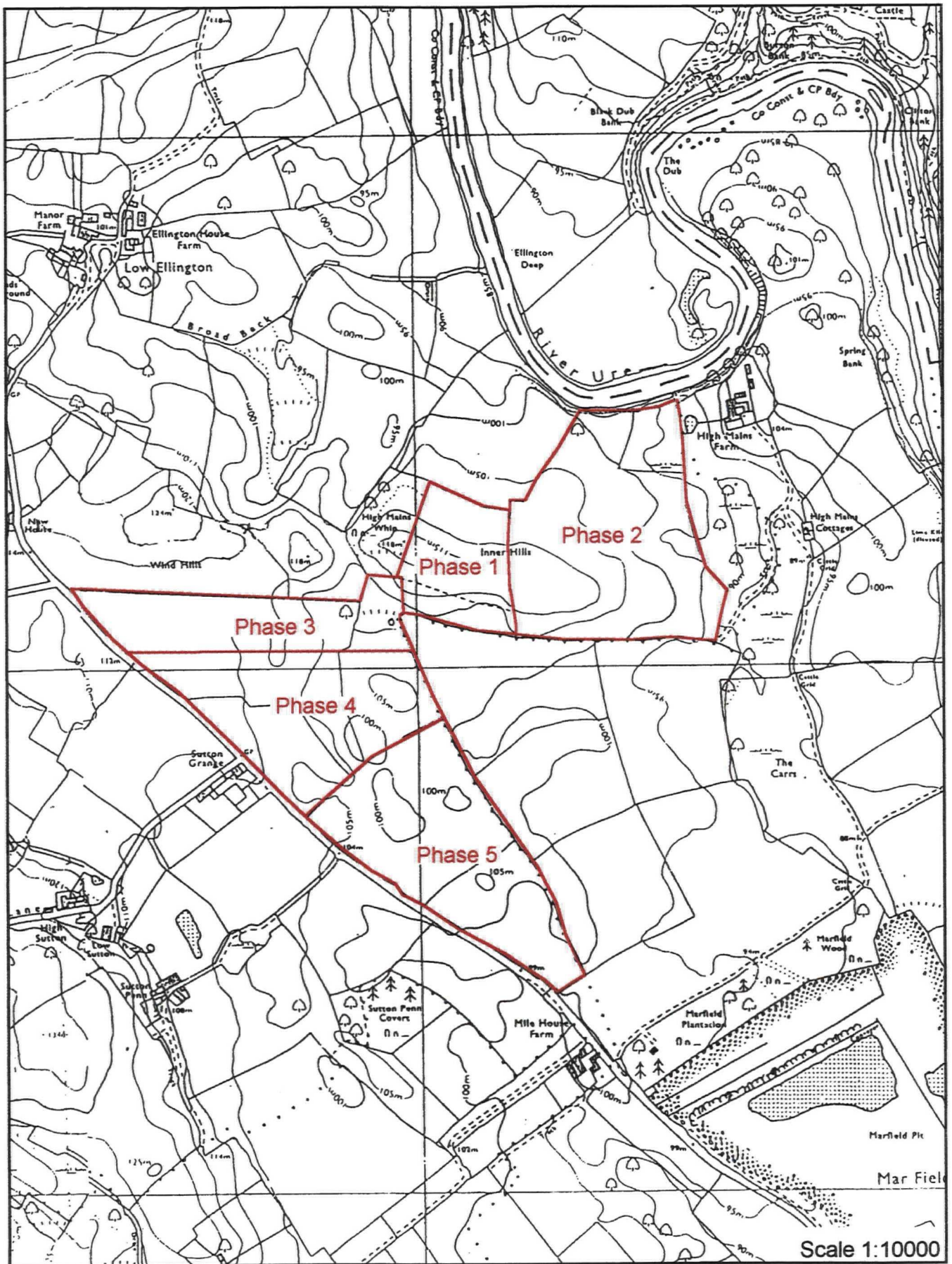


Figure 3. Location of Phases 1 to 5.

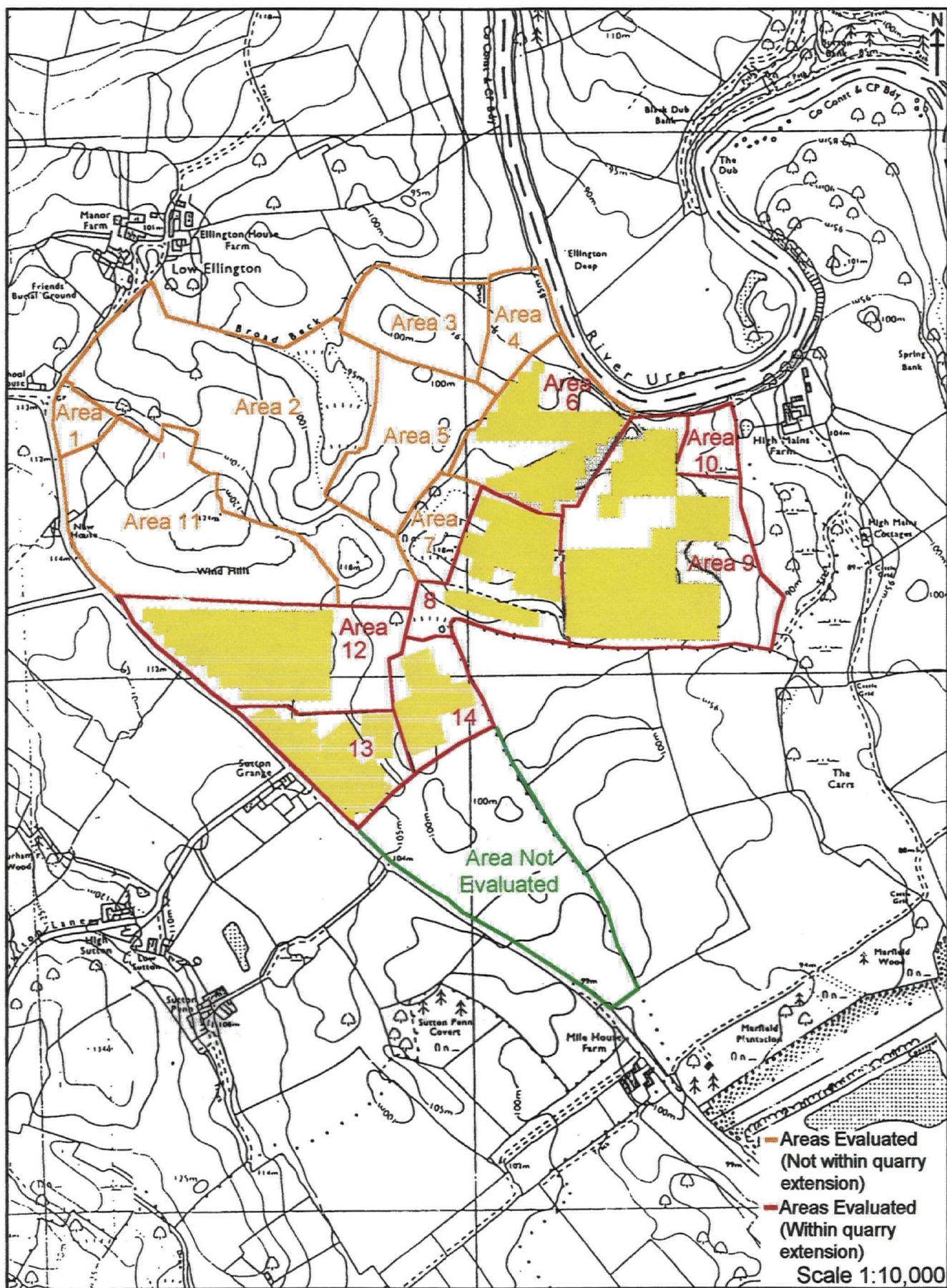


Figure 4. Location of Geophysical Survey Grids.

MARFIELD QUARRY, Masham

Area 8

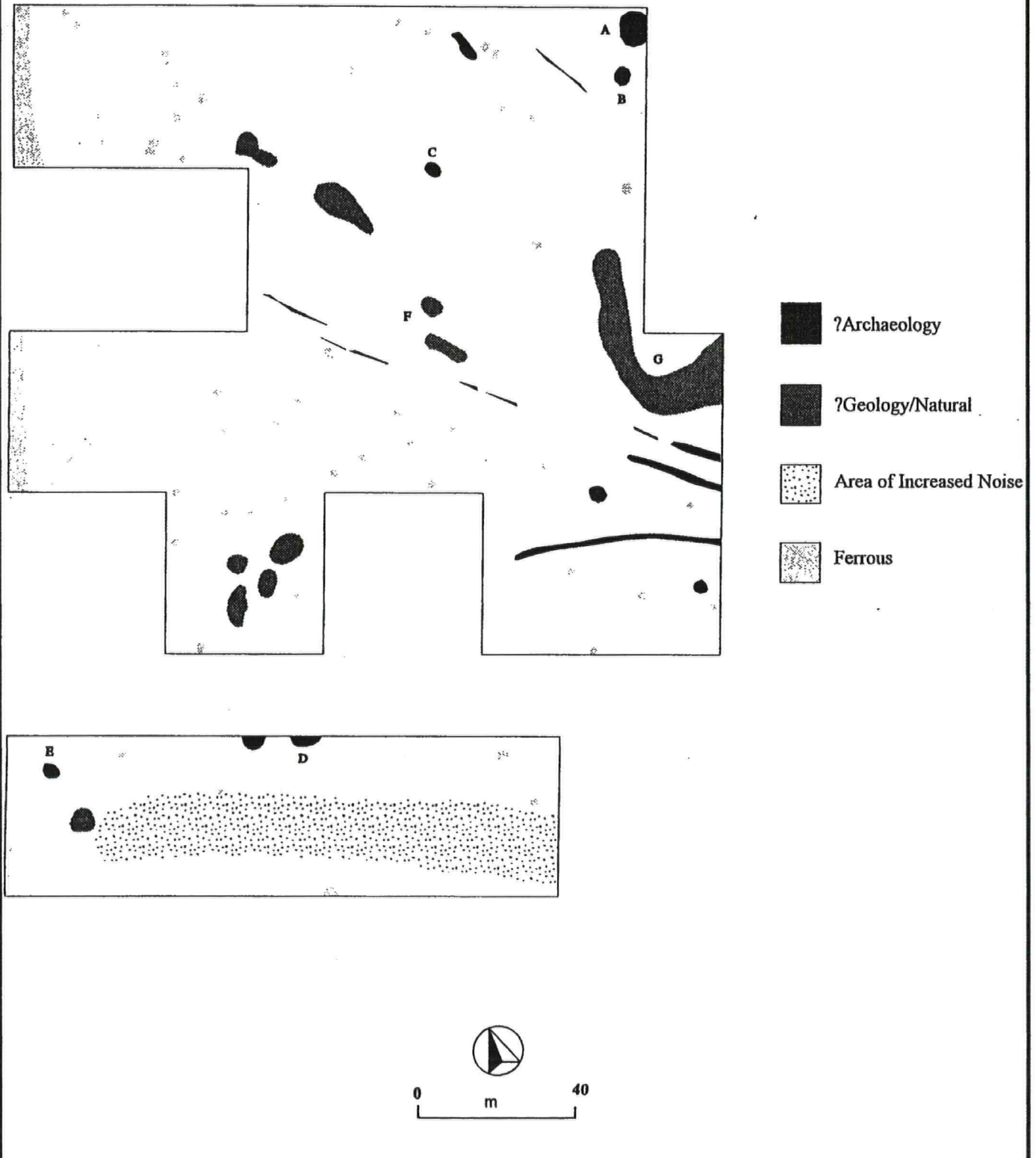


Figure 5. Geophysical Survey Interpretation Results.

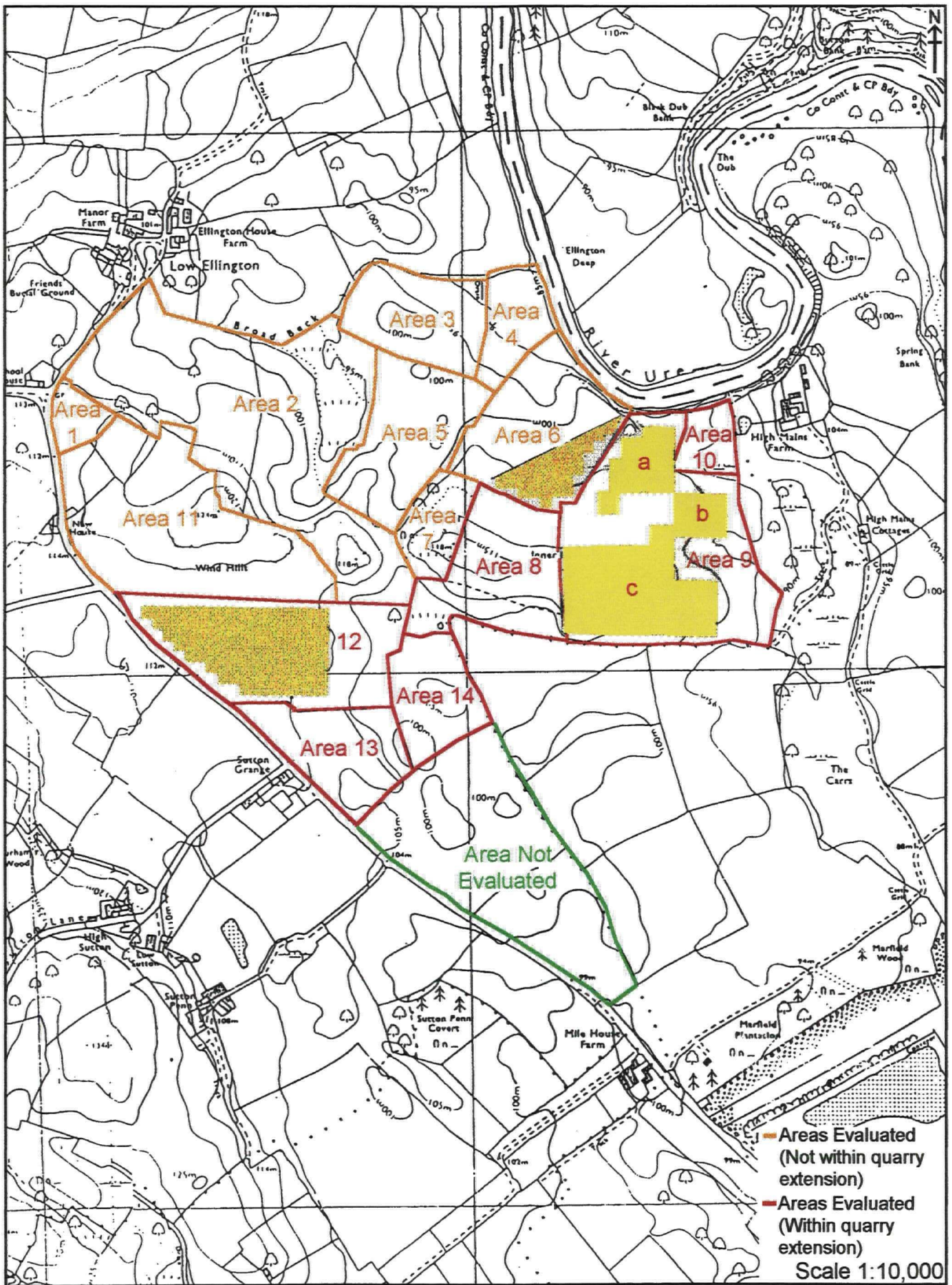


Figure 6. Location of Fieldwalking Grids.