

Figure 1. Site Location.

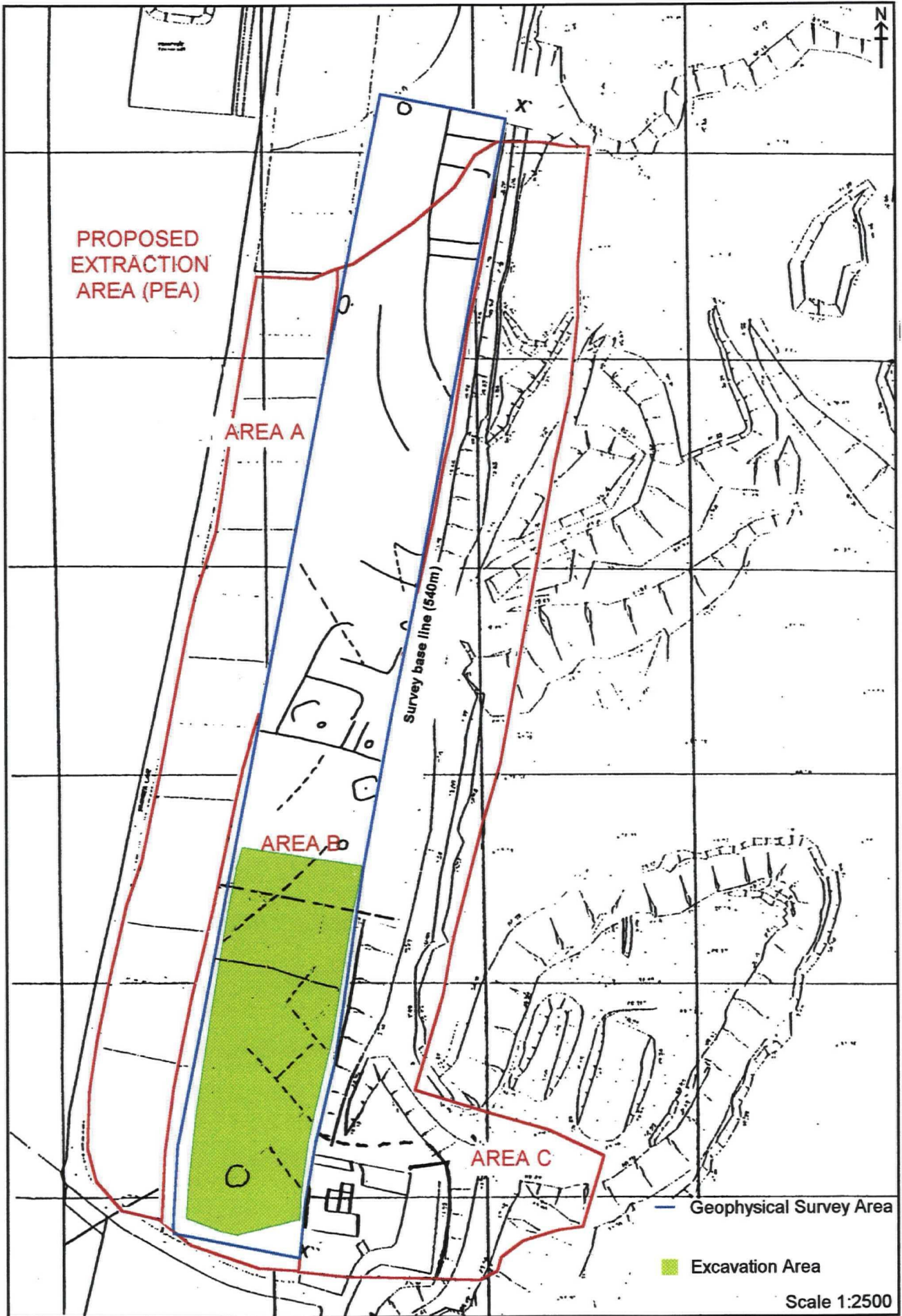


Figure 2. Location of Excavation Area.

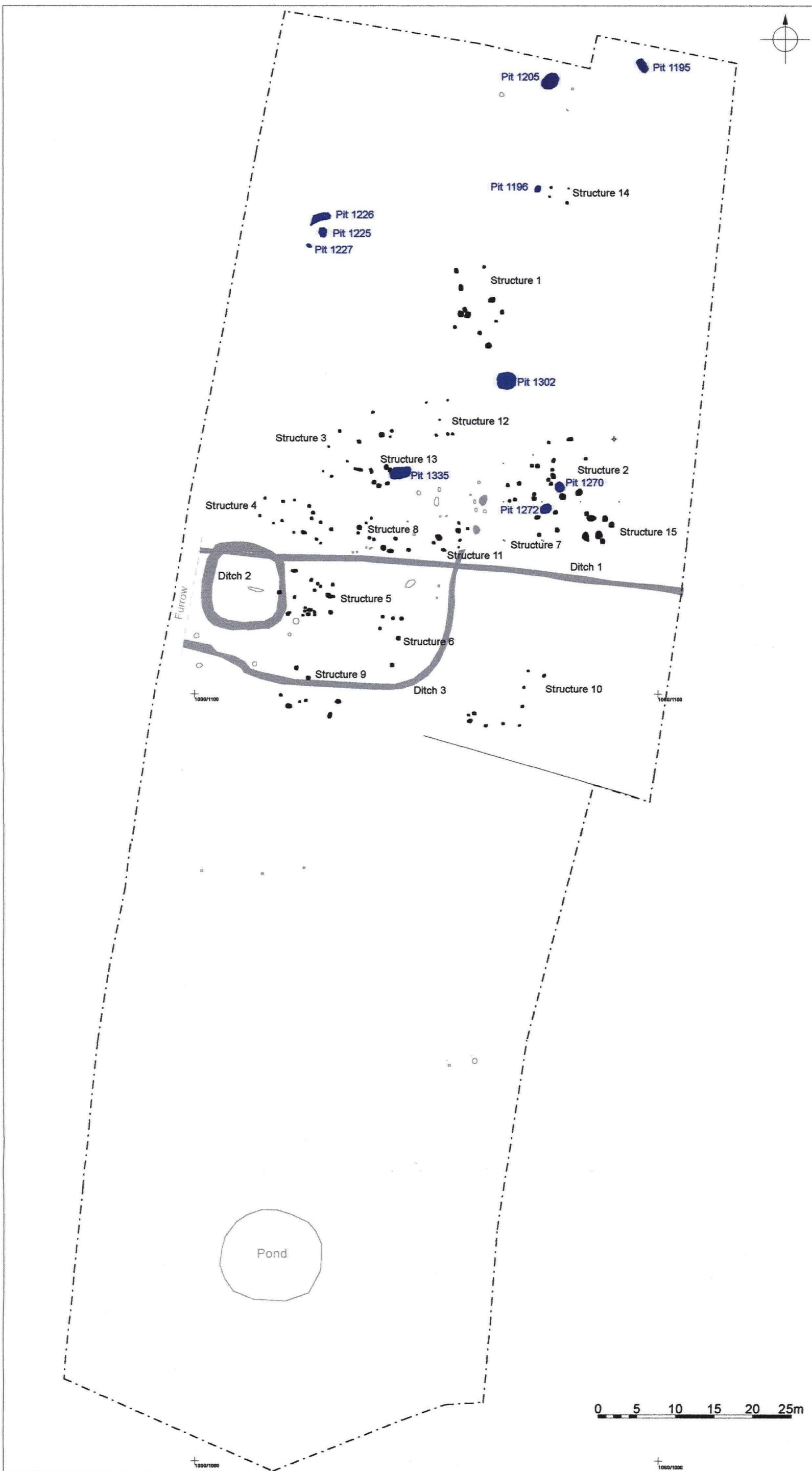


Figure 3. Plan of Pits, Structures and Ditches.

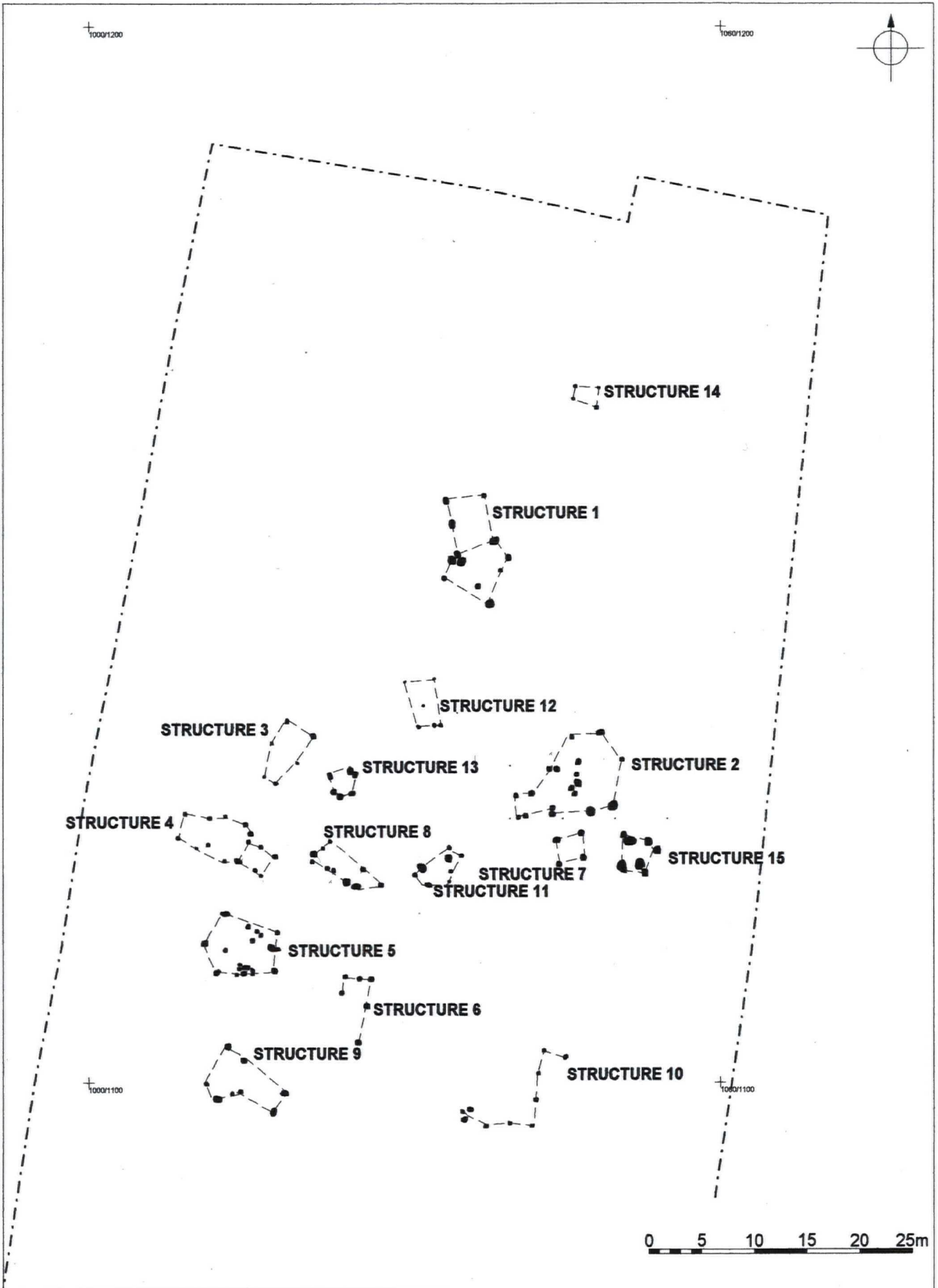


Figure 4. Plan of Structures 1 to 15.

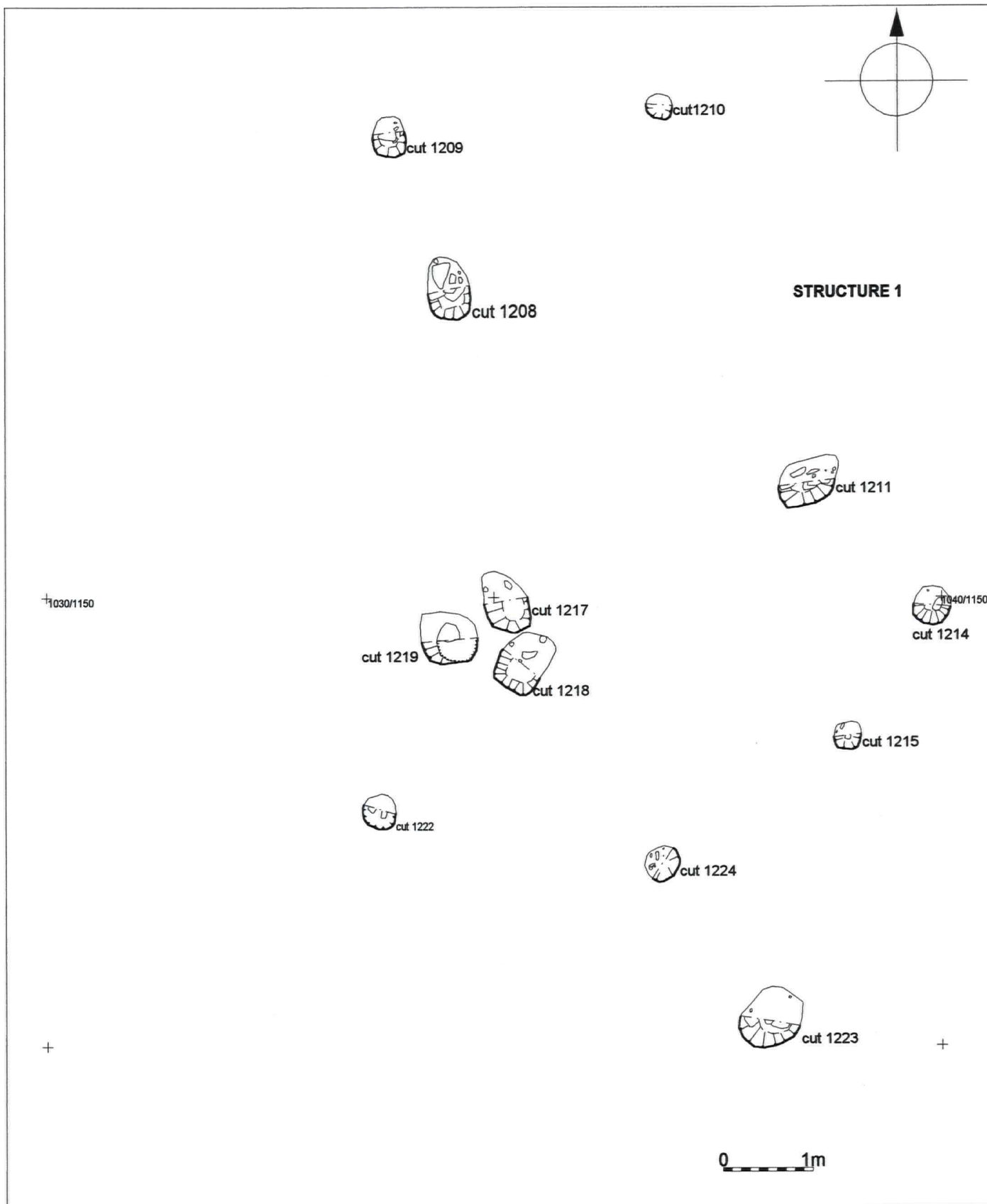


Figure 5. Plan of Structure 1.

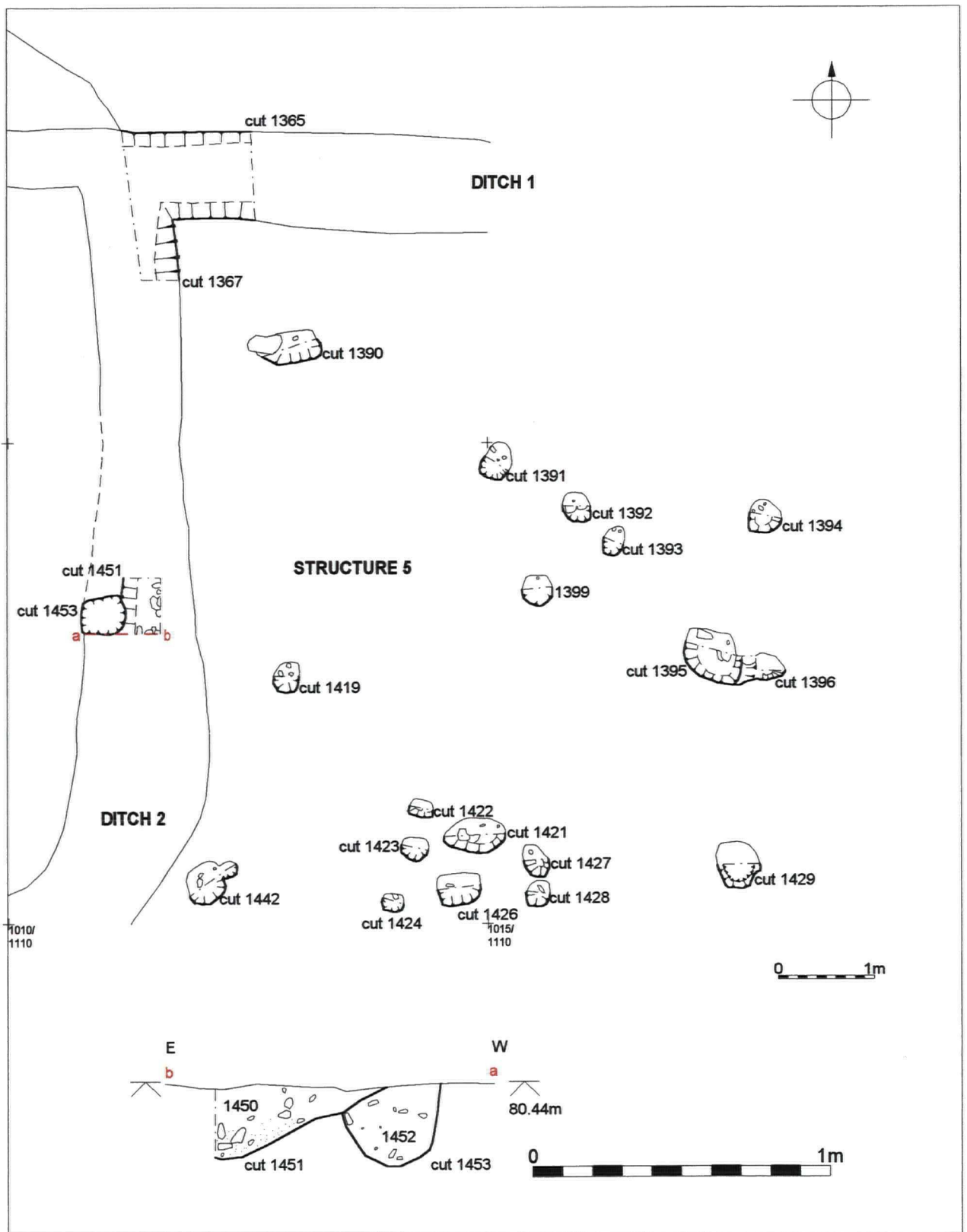


Figure 6. Plan of Structure 5 and Plan and Section of Ditch 2.

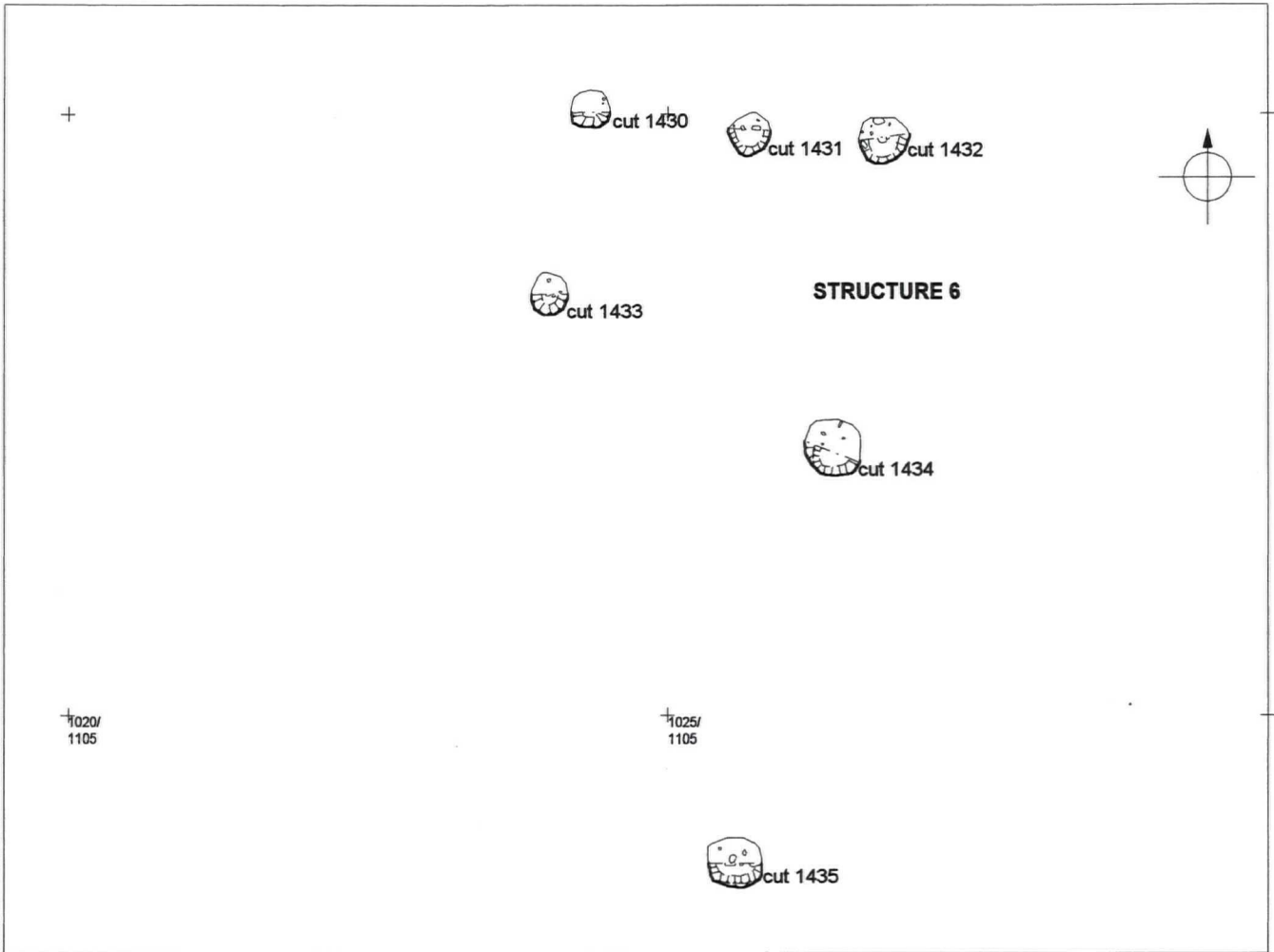


Figure 7. Plan of Structure 6.

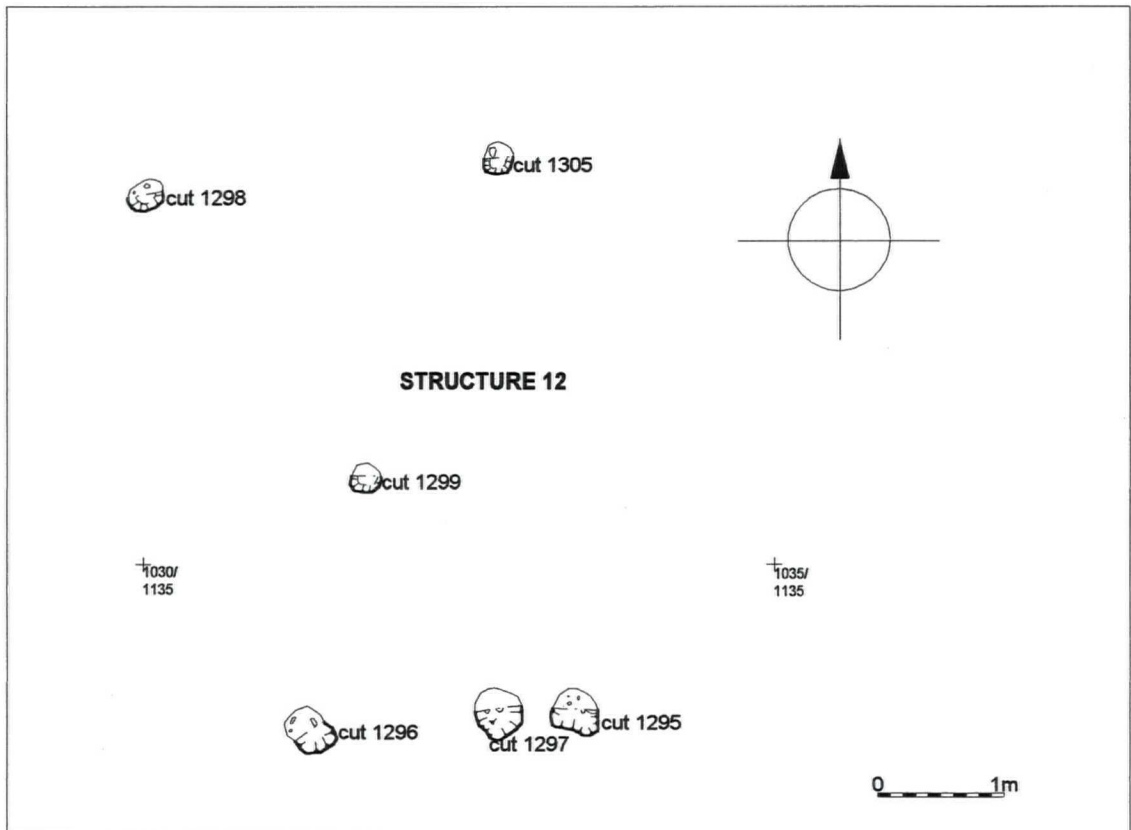


Figure 8. Plan of Structure 12.




Figure 9. Plan of Structures 2, 7 and 15 and Pit Sections.



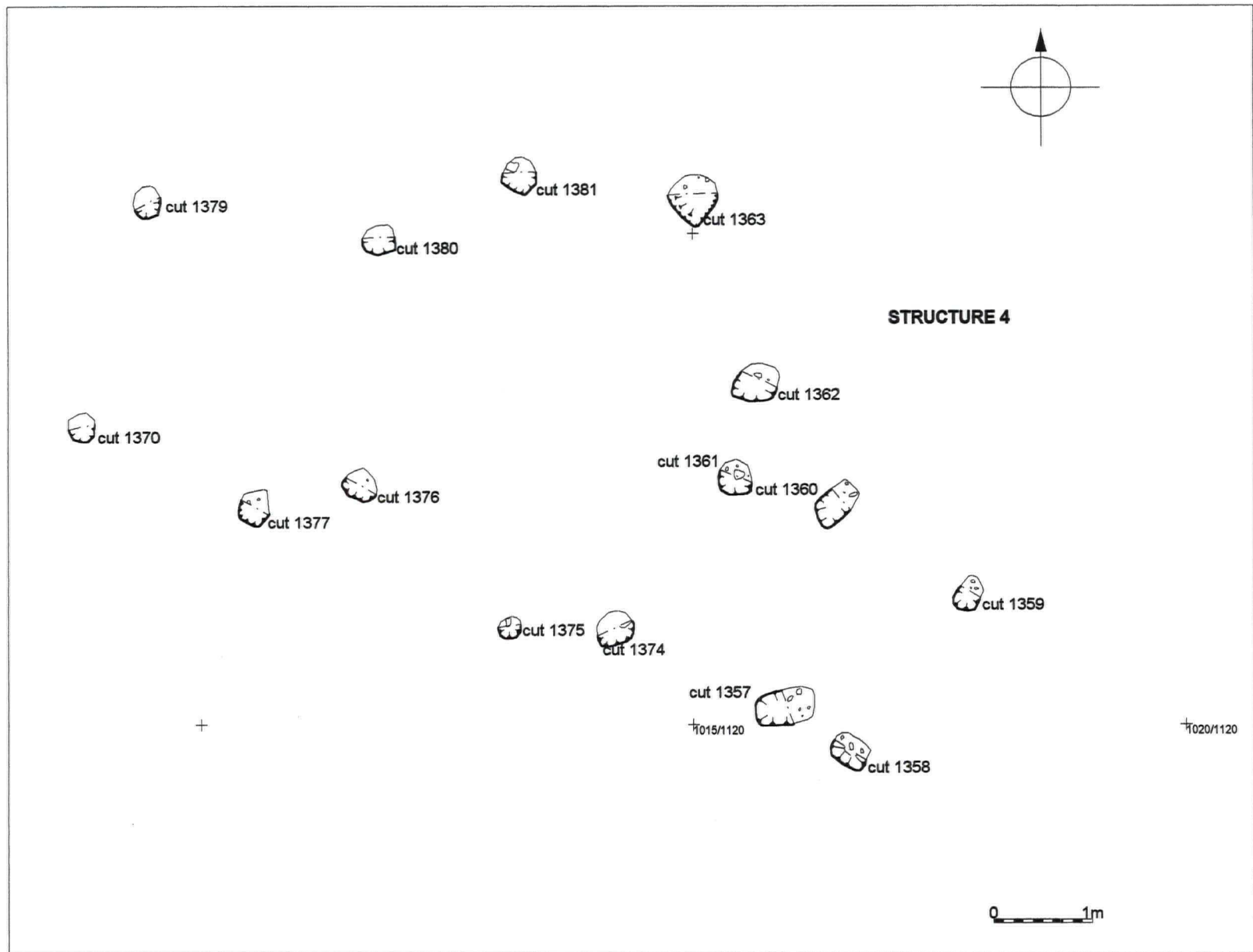


Figure 10. Plan of Structure 4.

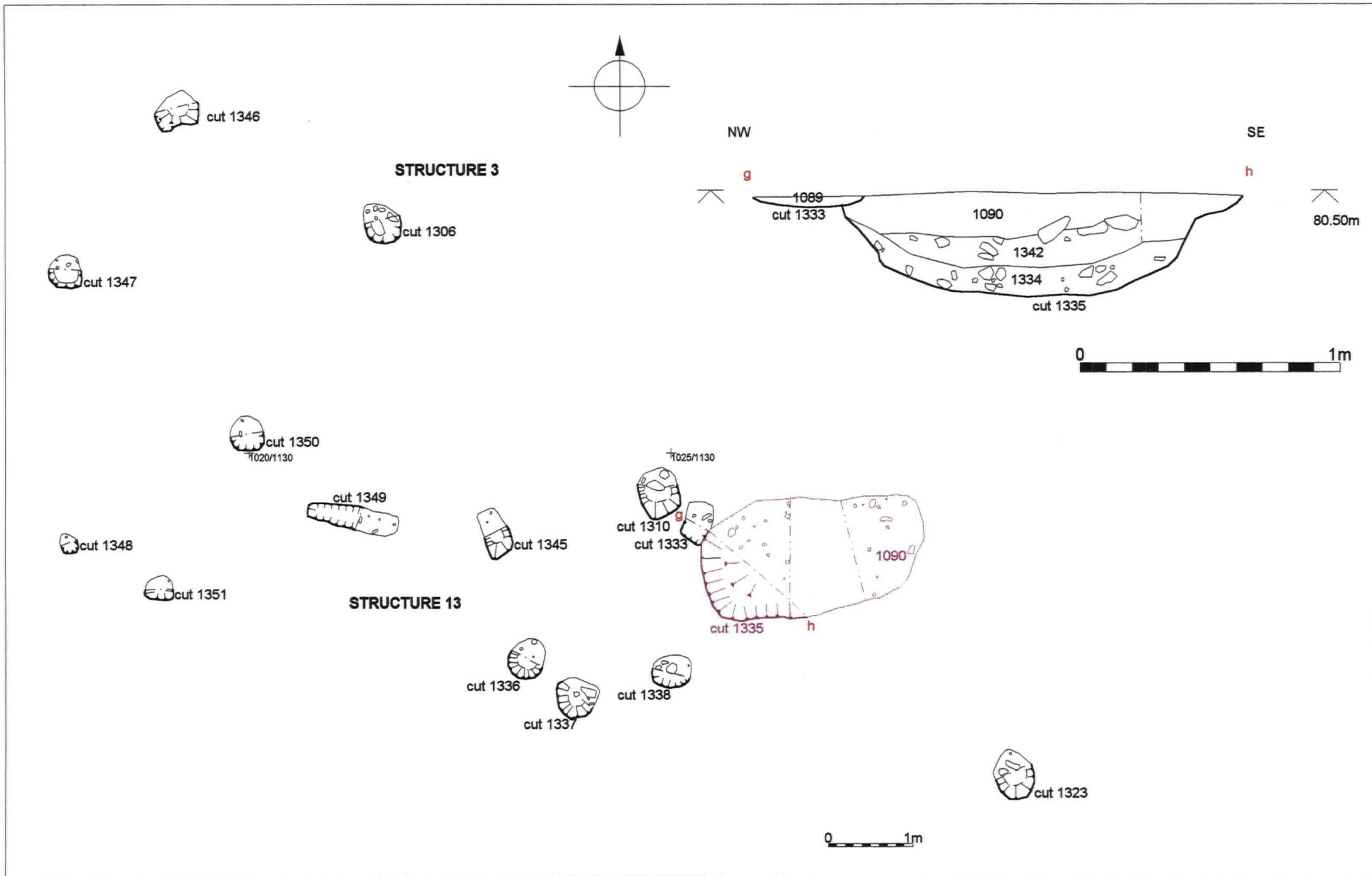


Figure 11. Plan of Structures 3 and 13 and Section of Pit 1335.

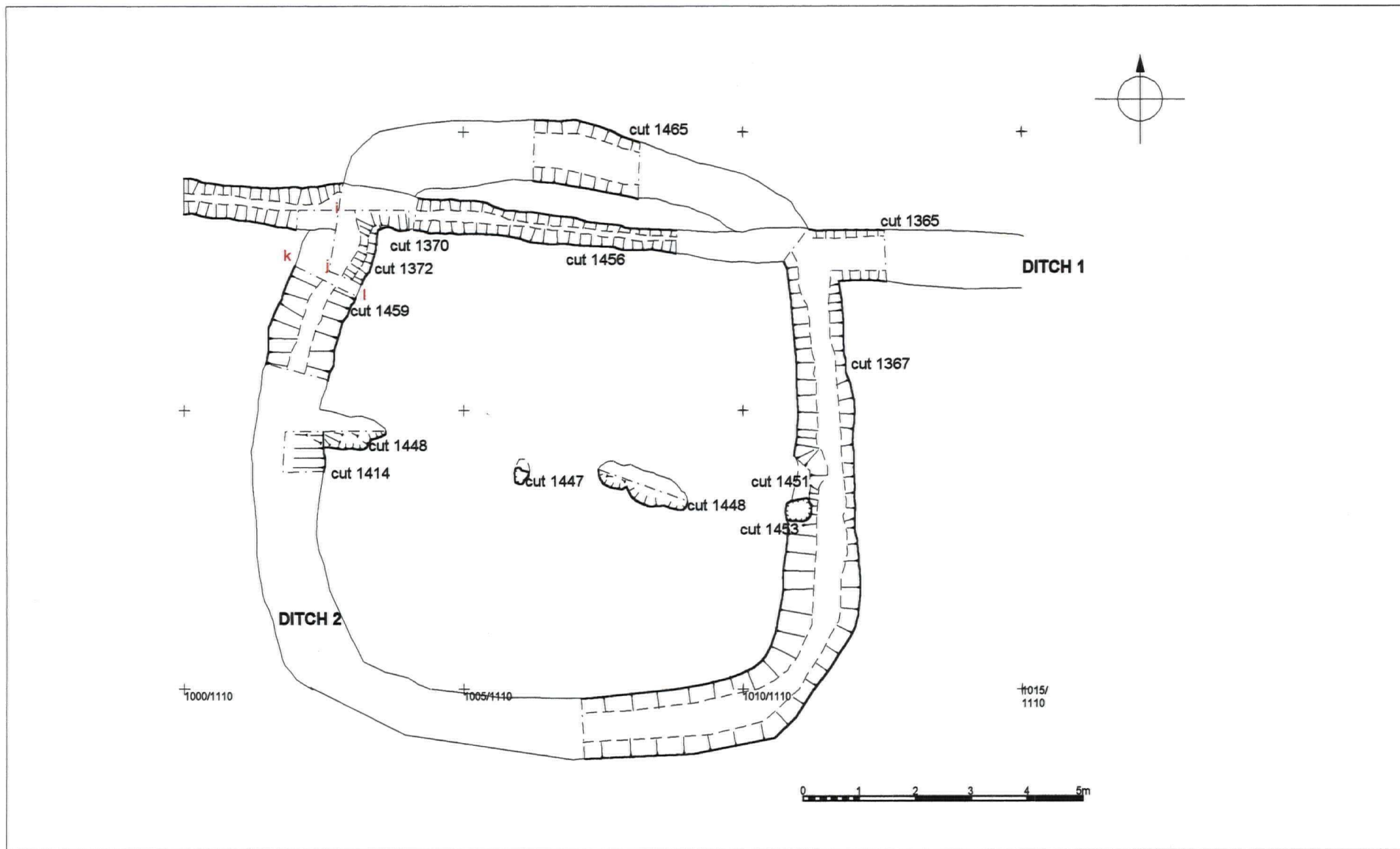


Figure 12. Plan of Ditches 1 and 2

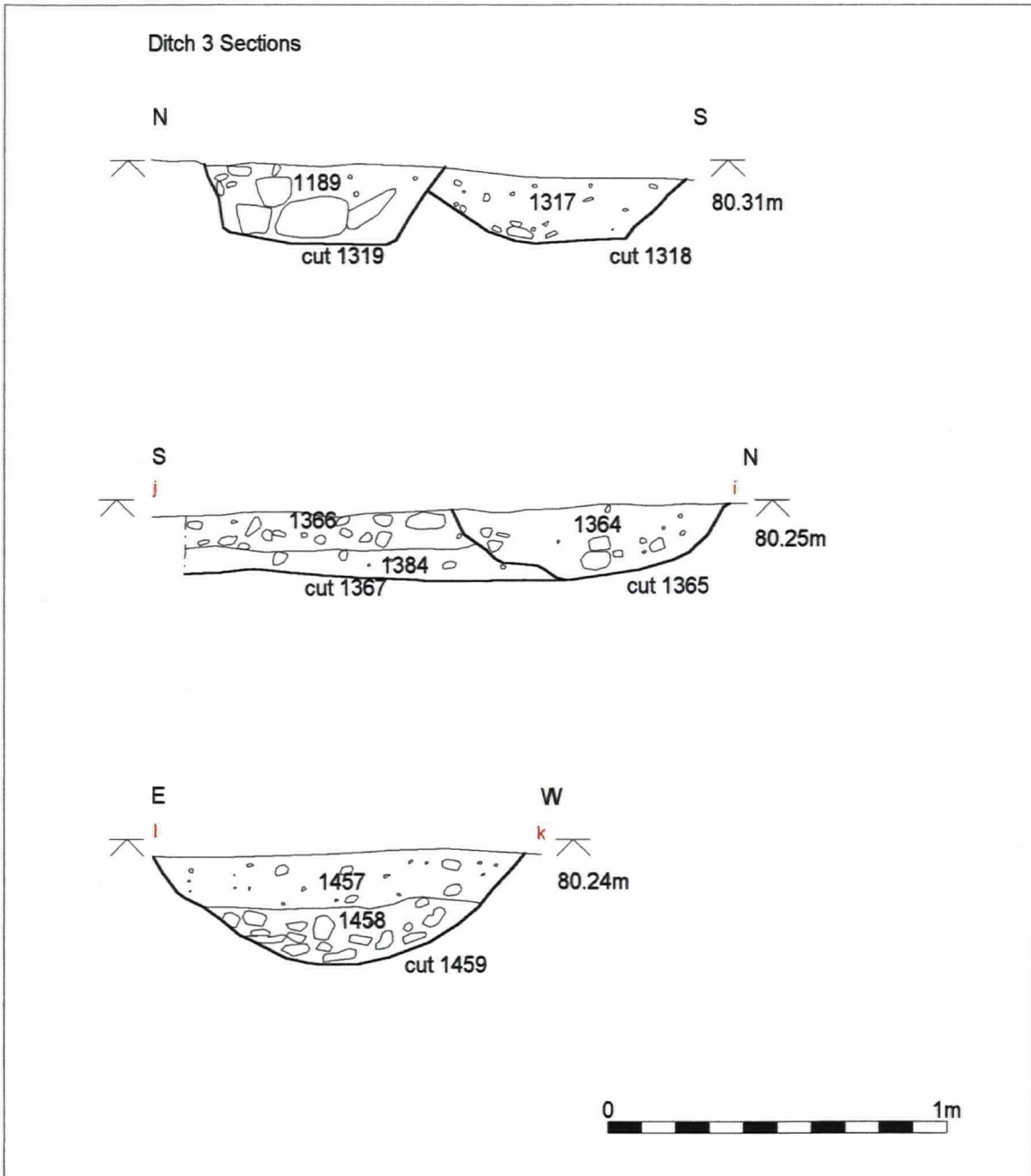


Figure 13. Ditches 1, 2 and 3 Sections.



Plate 1. Structure 6. Facing north.



Plate 2. Posthole 1319 cutting Ditch 3. Facing east.



Plate 3. Structure 11 and Ditches 1 and 3. Facing north.



Plate 4. Structure 12. Facing north.



Plate 5. Structure 4. Facing north-west.




Plate 6. Structure 7. Facing north.



Plate 7. Structure 5 and Ditches 1 and 2. Facing north-west.



Plate 8. Square Barrow. Facing north-east.





Plate 9. Pit 1205. Facing north.



Plate 10. Pit 1335. Facing north-east.