

MAP

Archaeological Consultancy Ltd.

39 Greengate, Malton, North Yorkshire. YO17 7EL  
Telephone (01653) 697752  
Fax (01653) 694747  
Email: enquiries@map-arch-ltd.demon.co.uk

3083

NY619

ENY 229

Gail Falkingham  
Heritage Unit  
North Yorkshire County Council  
County Hall  
Northallerton  
DL7 8AH

NYCC HER	
SNY	619
ENY	229
CNY	1720
Parish	3083
Rec'd	1/12/2000

ENVIRONMENTAL SERVICES

Recd. - 1 DEC 2000

Pass to JHG

Ackd. \_\_\_\_\_

Ansd. \_\_\_\_\_

Your Ref.: 3083 GF

28th November 2000

Dear Gail,

**Archaeological Watching Brief: Royal Oak Public House, Old Malton**

Thank you for your letter of 21st November 2000, I have annotated the map as requested. On the last visit to the works, the workmen told me that the trench would go no deeper than the 0.20m below the pavement surface they had already excavated because of the presence of a live electrical service in their trench. The trench had only uncovered hardcore used for levelling of the pavement, and no undisturbed soil had been disturbed in the stretch watched.

I hope this information is of help, the shallowness of the works within the disturbed pavement area meant that archaeological supervision of the trench excavation was not necessary.

Yours sincerely,

479855 472673

to 479841 472612

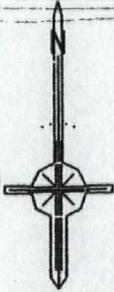
Kelly Hunter

Enc.



INVESTOR IN PEOPLE

7780



# Old Malton

8678

LIMIT OF  
WORKS

18.9m



Hall

Ppg Sta

LASCELLES

TCB

Allotment

Gardens

The Cut

MP

Allotment  
Gardens

9570

B1257

19.0m

TOWN STREET

LIMIT OF  
WORKS.

Manor Farm

River Der  
ED and

20.9m

23.2m  
Graveyard

BM 22.87m

**NORTH YORKSHIRE COUNTY COUNCIL**

Div 4 KMS

B1257 of ROYAL OAK, OLD MALTON

FOOTWAY WORKS

Date: 25/7/2000 Scale: 1:1,250 SE 798 726

Reproduced from the Ordnance Survey mapping with the permission of the Controller of Her Majesty's Stationery Office. Unauthorised reproduction infringes Crown copyright and may lead to prosecution or civil proceedings

## ENVIRONMENTAL ENHANCEMENT

Traffic Management, Road Safety, Passenger Transport, Rights of Way, Heritage, Minerals and Waste Planning

Your Reference:

Our Reference: 3083 GF

When telephoning please ask for : Gail Falkingham  
Direct Dial: 532893

Heritage Unit  
County Hall, Northallerton  
North Yorkshire  
DL7 8AH  
Tel: 01609 780780  
Fax: 01609 779838

21 November 2000

Dear Kelly,

ARCHAEOLOGICAL WATCHING BRIEF: ROYAL OAK P.H., OLD MALTON.

Thank you for your letter of 17 November 2000 summarising the results of the watching brief at the Royal Oak public house in Old Malton.

I would be grateful if you could annotate the attached map, which I was sent with the original consultation from the County Highways Division at Kirkbymoorside, to show the location and extent of the areas monitored and also indicate the depths which were excavated. Although the results were archaeologically negative, this information is of use in assessing the potential archaeological impact of future schemes in this area.

It would be helpful if prior notice of fieldwork such as this could be given to me, and I am always happy to discuss the circumstances behind projects and the aims of the work, either by e-mail, or telephone (e-mail: [gail.falkingham@northyorks.gov.uk](mailto:gail.falkingham@northyorks.gov.uk)).

I look forward to hearing from you.

Yours sincerely,



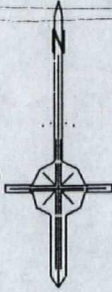
GAIL FALKINGHAM  
Archaeologist

Enc.

Kelly Hunter  
MAP Archaeological Consultancy Ltd  
39 Greengate  
Malton  
North Yorkshire YO17 0EL

Mike Moore, Director    Chris Millns, Head of Environmental Enhancement

7780



# Old Malton

8678

LIMIT OF  
WORKS

18.9m

Chap

Hall

Ppg Sta

LASCELLES

TCB

Allotment

Gardens

The Cut

MP

Allotment  
Gardens

9570

B1257

19.0m

TOWN STREET

Manor Farm

LIMIT OF  
WORKS.

River De


ED and

20.9m

23.2m

Graveyard

BM 22.87m

 <b>NORTH YORKSHIRE COUNTY COUNCIL</b>		
Div 4 KMS		
B1257 o/s ROYAL OAK, OLD MALTON		
FOOTWAY WORKS		
Date:	Scale:	SE 798 726
25/7/2000	1:1,250	
<small>Reproduced from the Ordnance Survey mapping with the permission of the Controller of Her Majesty's Stationary Office. Unauthorised reproduction infringes Crown copyright and may lead to prosecution or civil proceedings</small>		
<small>© Crown Copyright North Yorkshire County Council LA076783</small>		

MAP


Archaeological Consultancy Ltd.

39 Greengate, Malton, North Yorkshire. YO17 7EL

Telephone (01653) 697752

Fax (01653) 694747

Email: enquiries@map-arch-ltd.demon.co.uk



Gail Falkingham  
Heritage Unit  
North Yorkshire County Council  
County Hall  
Northallerton  
North Yorkshire  
DL7 8AQ

17th November 2000

Dear Gail,

**Archaeological Watching Brief : Pavement Outside the Royal Oak Public House, Old Malton**

On September 26th and 27th, three visits were made to observe the groundworks by North Yorkshire Highways at the above site. No archaeological deposits were viewed, and the excavated depth of the trench was within the previous pavement make-up.

If you require any further information please do not hesitate to contact the office.

Yours sincerely,

Kelly Hunter

cc Neil Simpson, North Yorkshire Highways and Transportation Department



INVESTOR IN PEOPLE

# Memorandum

**To:** P Renshaw, No 4 Divisional Office - Neil Simpson  
**From:** N Campling, Heritage Unit tel. 01751 431248  
**Date:** 02/08/00  
**Re:** Excavation Works, B1257, Old Malton

Thank you for your NRSWA Apparatus Enquiry of 26 July 2000.

Old Malton is an archaeologically sensitive area. Excavations alongside the B1257 in Old Malton may disturb archaeological remains of Roman and/or Medieval origin. It is likely that an archaeological contractor will need to be engaged to record finds and features that may be uncovered during works. I would be grateful if you could send me details of the proposed works, and have your engineer(s) liaise with me to discuss appropriate mitigation measures.

12/9/00 rang N-S to say yes, have a WB.

They are replacing the kerb line in front of the pub, for c 150m, narrowing the pavement by c 1m. Replacing existing kerbs with 'conservation' kerbs. Excavating c. 300mm by machine.

He will contact MAP. Work in c. 3-4 wks.

Memo to: -  
No 2 AREA OFFICE TRAFFIC MANAGER  
No.2 AREA OFFICE DEVELOPMENT CONTROL  
**ARCHAEOLOGY OFFICER, HERITAGE UNIT, COUNTY HALL**  
MAINTENANCE GROUP, COUNTY HALL (Attn. Co-ordinator)  
STREET LIGHTING ENGINEER  
NO. 4 DIVISIONAL OFFICE

N.Y.C.C.  
ENVIRONMENTAL SERVICES  
From: NO. 4 DIVISIONAL OFFICE  
KIRKBYMOORSIDE  
Recd 27 JUL 2000  
Pass to \_\_\_\_\_  
Ackd \_\_\_\_\_  
Ansd \_\_\_\_\_  
JHE

Divisional Reference: L3e/E18/00/12/RJC/JNGS/LM

26 July 2000

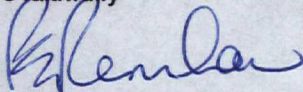
NEW ROADS AND STREET WORKS ACT 1991  
APPARATUS ENQUIRY FROM EXTERNAL ENQUIRER

I enclose an enquiry from **NORTH YORKSHIRE COUNTY COUNCIL, DIVISION 4** regarding proposed excavation works at: **B1257 o/s Royal Oak, Old Malton**. Grid Ref: - **SE 798 726**, (see enclosed plan).

Please check your records and future works proposals to identify any potential problem areas. Pass your response (Nil responses are required) to this office not later than: **9 August 2000** so that a consolidated response can be dispatched.

It should be noted that responding is a statutory obligation, and failure to do so may render the Highway Authority liable in law.

Yours faithfully



P S Renshaw  
Divisional Engineer

Encs

**A RESPONSE TO THIS ENQUIRY IS REQUIRED WITHOUT DELAY**

- a. This department/section's\* apparatus/structure\* or future schemes are not affected by this proposal.
- b. This department/section's\* apparatus/structure\* is affected by this proposal and plans showing the location of recorded apparatus are attached.
- c. This department/section's\* apparatus/structure\* is affected by this proposal and plans showing the location of recorded apparatus are available, the enquirer is to contact Mr \_\_\_\_\_ to discuss the plans and gain approval for the proposed works. Telephone Number: \_\_\_\_\_
- d. This department/section's\* apparatus/structure\* is likely to be affected by this proposal but no plans exist, the enquirer is to contact this office to arrange a joint on site meeting at which Mr Simon Lythe or Mr Neil Simpson will locate and mark the position of the apparatus. Telephone Number: 01751 431248, to arrange a mutually convenient time and date for a site meeting when it will be possible to mark the location of apparatus.
- e. This department has a scheme planned for this area which may be affected by or may affect this proposal, the enquirer is to contact this office to discuss the possible difficulties and their resolution. Telephone Number \_\_\_\_\_
- f. Other comment. See attached note.

Signature: - \_\_\_\_\_

Date: - \_\_\_\_\_

479 909 472 760.

479 832 472 594

7780



# Old Malton

8678

LIMIT OF  
WORKS

18.9m

Chap

Ppg Sta

LASCELLES

TCB

Allotment

Gardens

The Cut

MP

Allotment  
Gardens

9570

B1257

19.0m

TOWN STREET

Manor Farm

LIMIT OF  
WORKS.

River Der  
ED and

20.9m

23.2m  
Graveyard

BM 22.87m

NORTH YORKSHIRE COUNTY COUNCIL		
Division: Div 4 KMS		
Title: B1257 of ROYAL OAK, OLD MALTON		
Subtitle: FOOTWAY WORKS		
Date: 25/7/2000	Scale: 1:1,250	SE 798 726
<small>Reproduced from the Ordnance Survey mapping with the permission of the Controller of Her Majesty's Stationery Office. Unauthorised reproduction infringes Crown copyright and may lead to prosecution or civil proceedings</small>		
<small>© Crown Copyright North Yorkshire County Council LA076783</small>		