

Figure 1. Development Site Location.

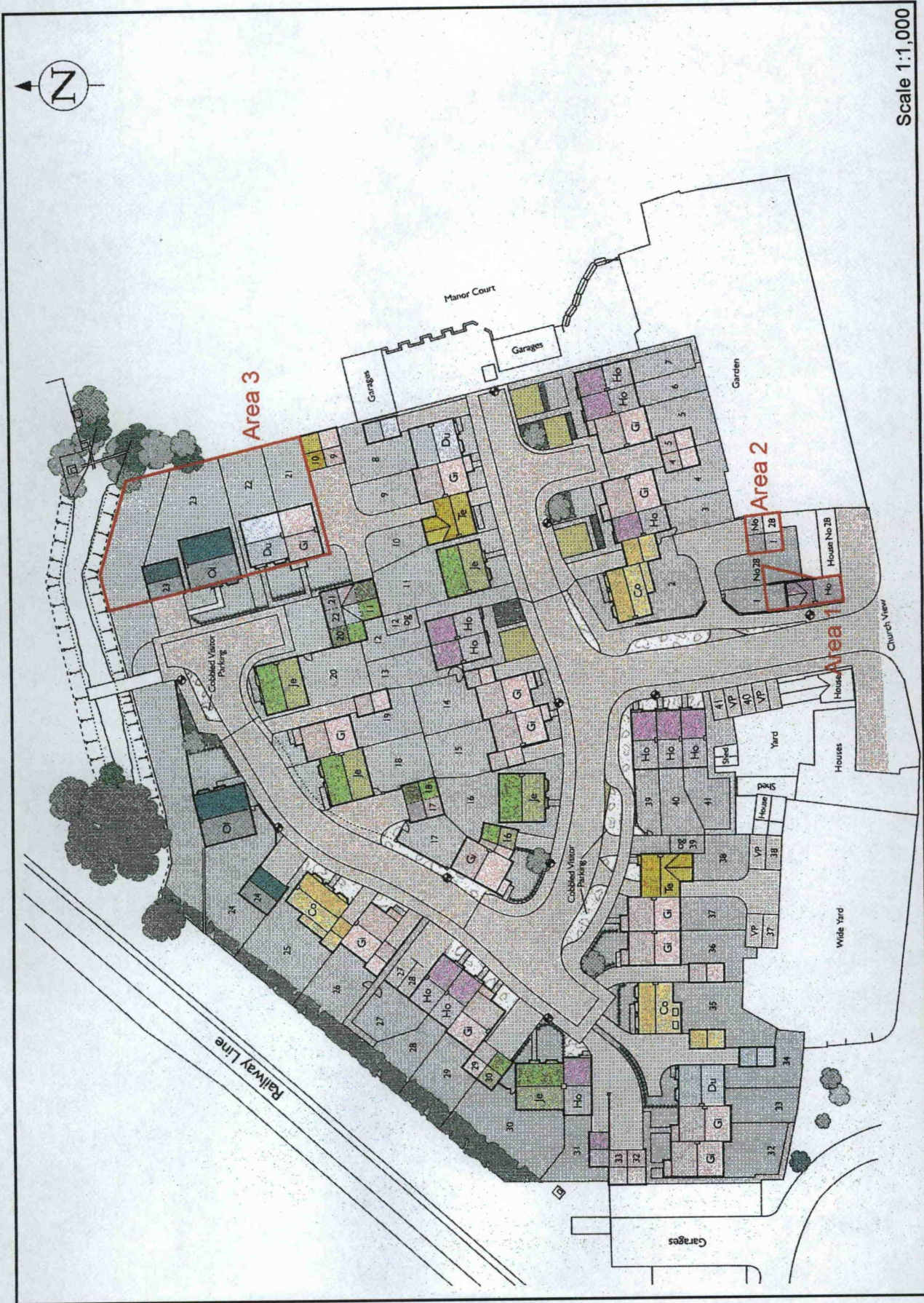


Figure 2. The Development Site and Excavation Areas.

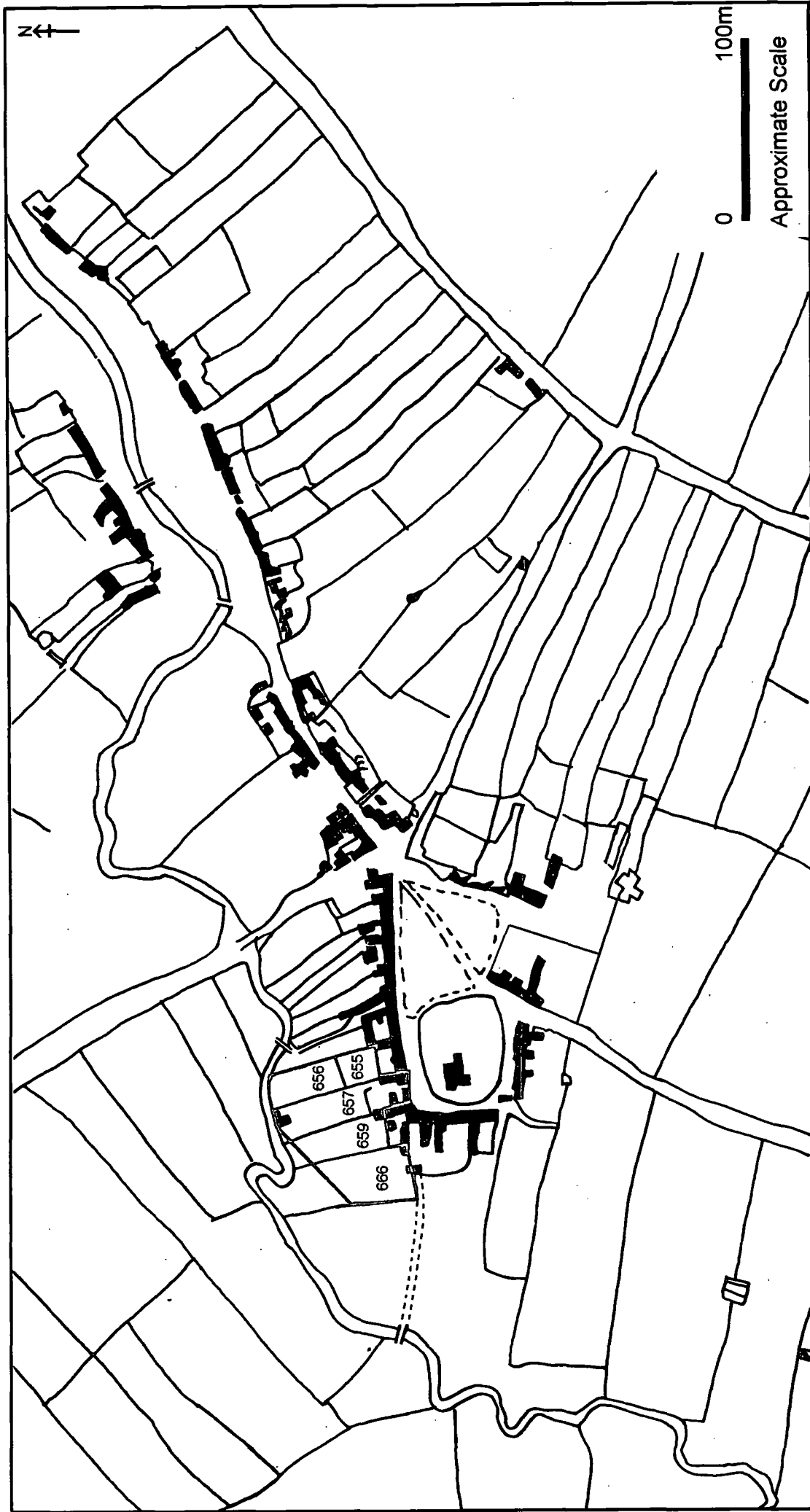
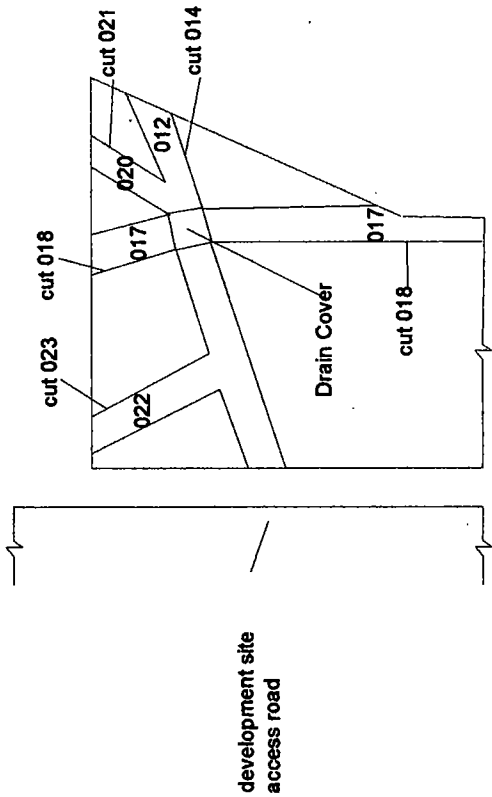
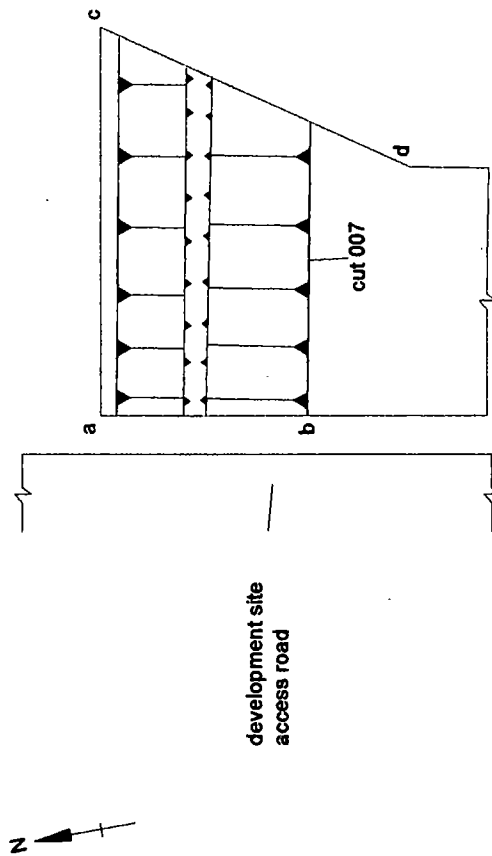
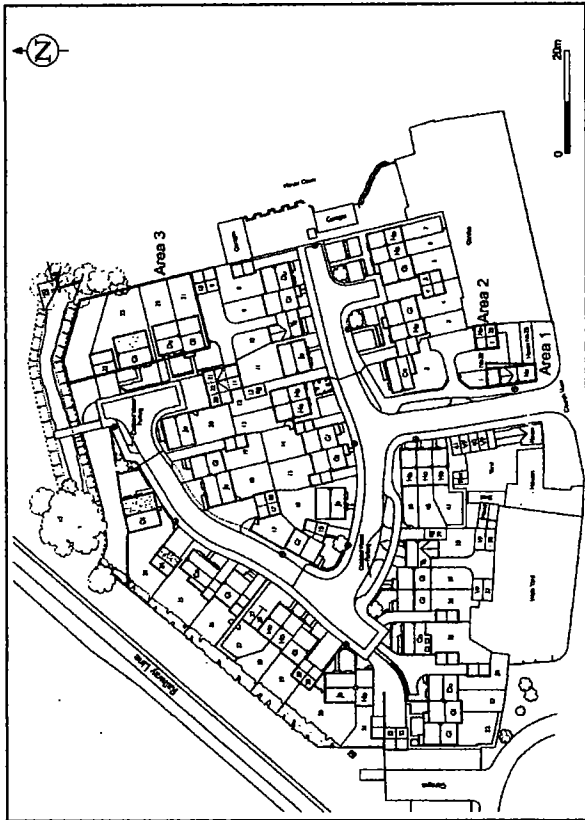
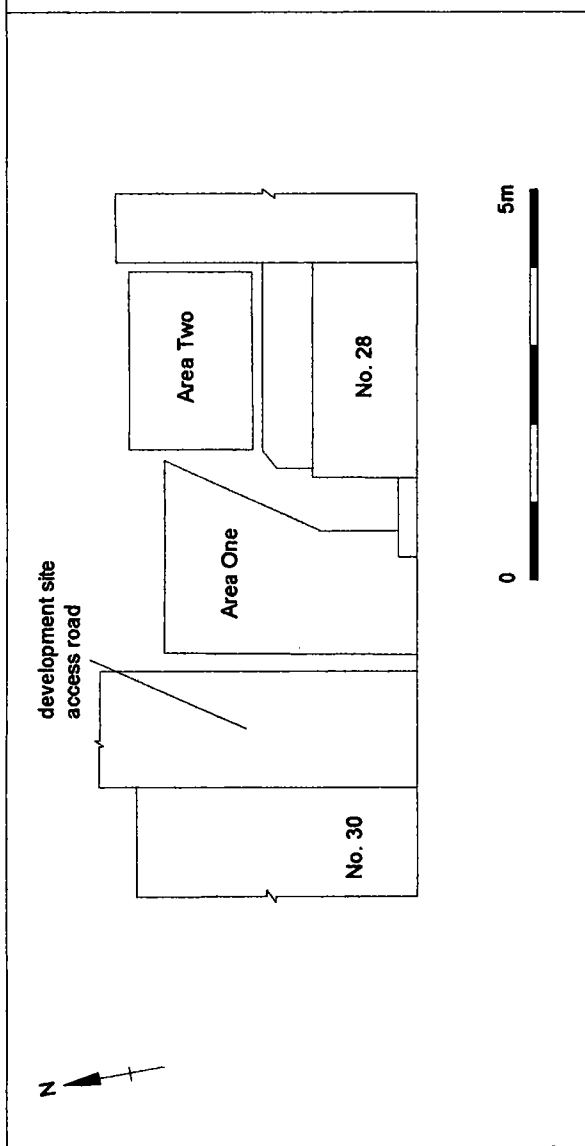


Figure 3. Extract from the 1841 Tithe Award Map.



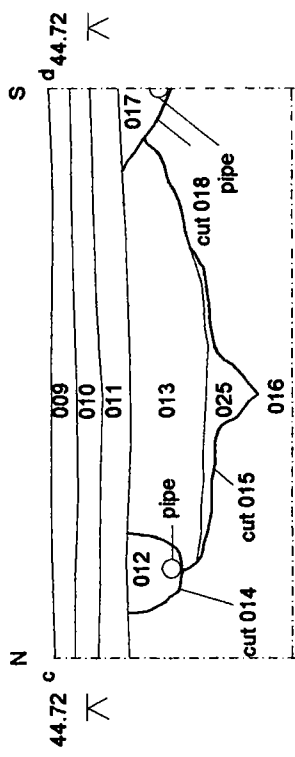
Plan of medieval linear

Plan of 19th-century drainage system (context 019)

Scale 1:100

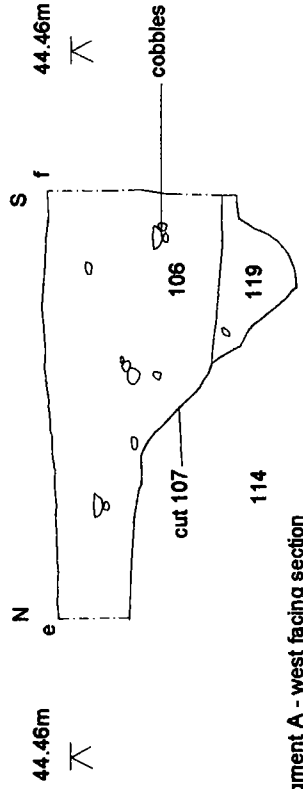
0 10m

Figure 4. Plans of Area 1

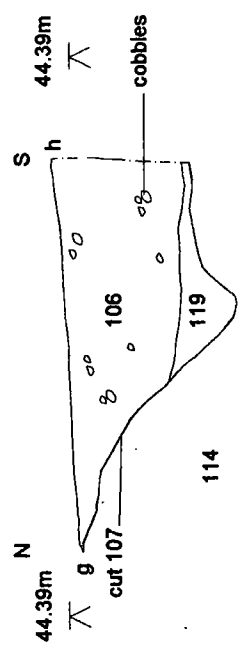


East facing section

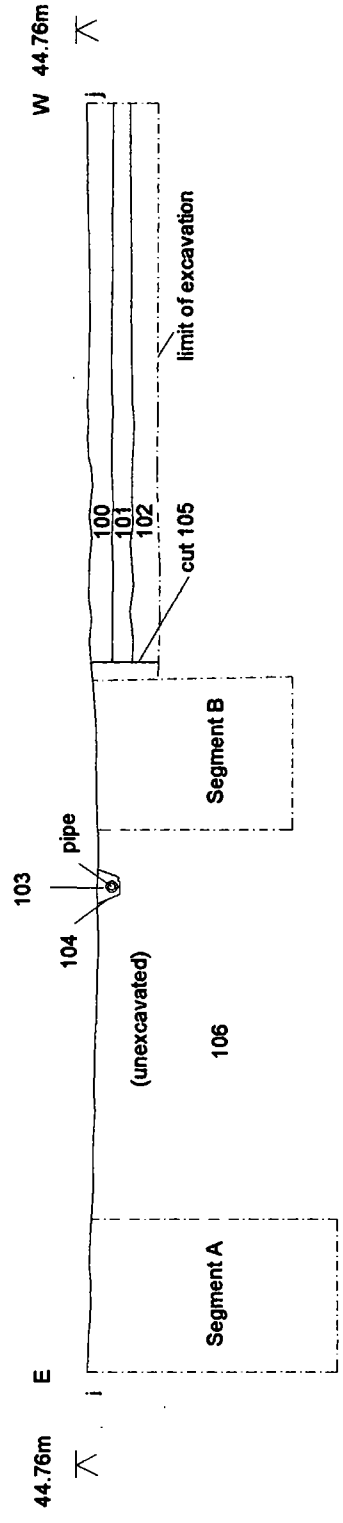
West facing section



Segment A - west facing section



Segment B - west facing section



Entire north facing section



Figure 5. Area 1 & 2 Sections

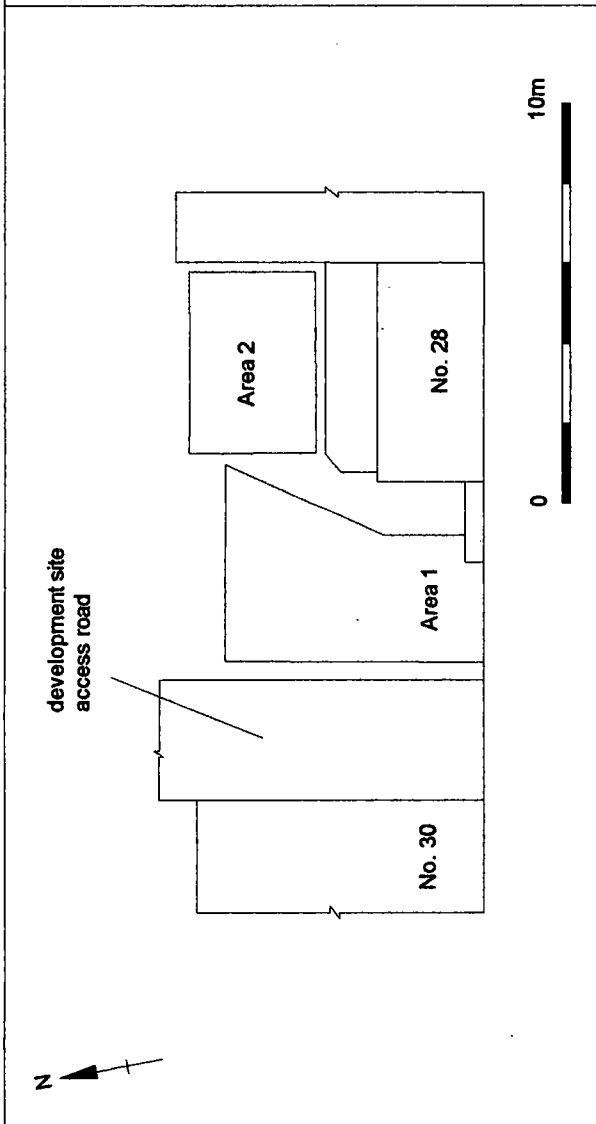


Figure 6a. Plan of Iron Age features

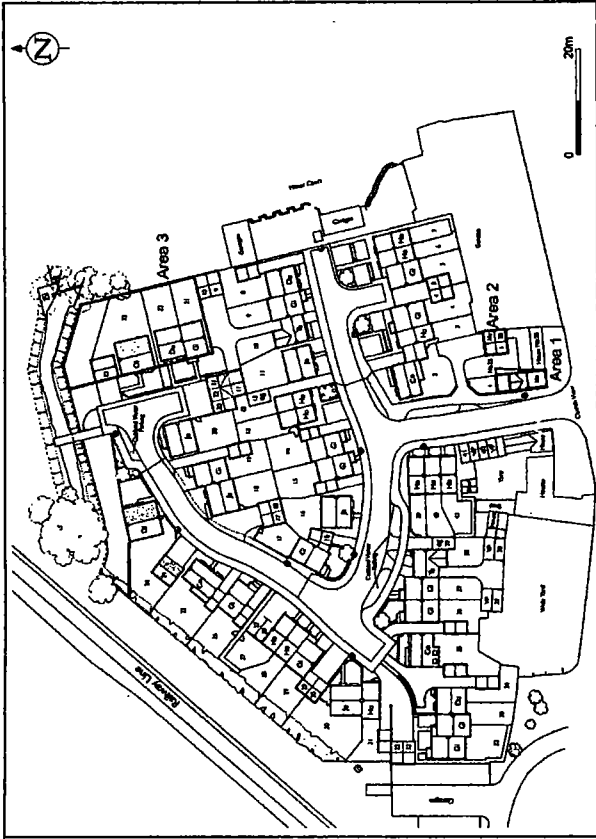


Figure 6b. Plan of medieval linear

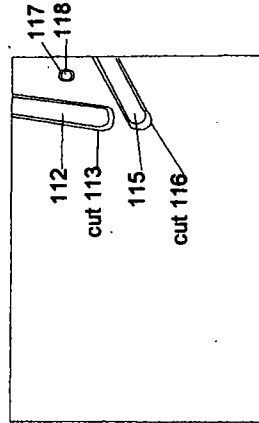


Figure 6c. Plan of 19th-century drainage system (context 124)

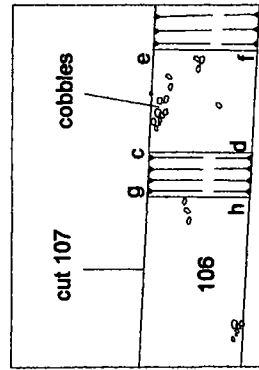




Plate 1. Area 1. View of Number 29 Church View. Facing north.



Plate 2. Area 1. After demolition. Facing north.



Plate 3. Area 1. East facing section (pre-excitation). Facing west.



Plate 4. Area 1. East facing section (post-excitation). Facing west.





Plate 5. Area 1. West facing section (pre-excitation). Facing east.



Plate 6. Area 1. West facing section (post-excitation). Facing east.



Plate 7. Area 2. After garage demolition. Facing east.



Plate 8. Area 2. After cleaning. Facing east.



Plate 9. Area 2. Segment A (post-excavation). Facing north.




Plate 10. Area 2. Segment A (post-excavation). Facing east.



Plate 11. Area 2. Segment B (post-excavation). Facing north.




Plate 12. Area 2. Segment B (post-excavation). Facing east.