

Based upon digital map data supplied by Yorkshire Water with additional information by Northern Archaeological Associates. © NAA 2001.
 Ordnance Survey data used with the permission of the controller of Her Majesty's Stationery Office © Crown Copyright. Archaeological Services W Y A S: licence LA076406, 2002.

© WYAS 2002.
 Archaeological Services W Y A S
 PO Box 30, Nepsshaw Lane South, Morley, LS27 0UG
 Tel: 0113 383 7517 Fax: 0113 383 7501

Fig. 11. Interpretation of gradiometer data; Block F

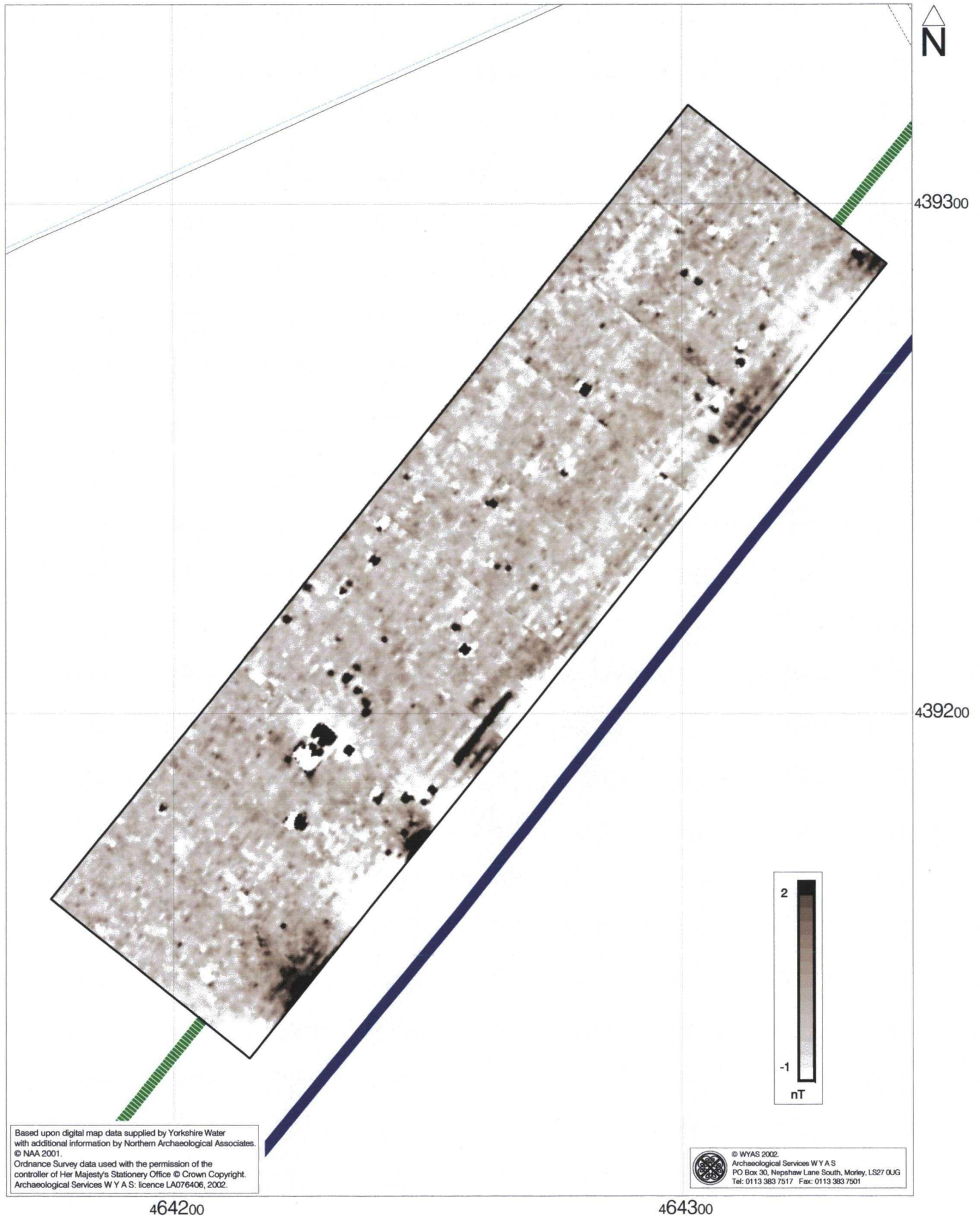


Fig. 12. Greyscale gradiometer data; Block G

0 50m

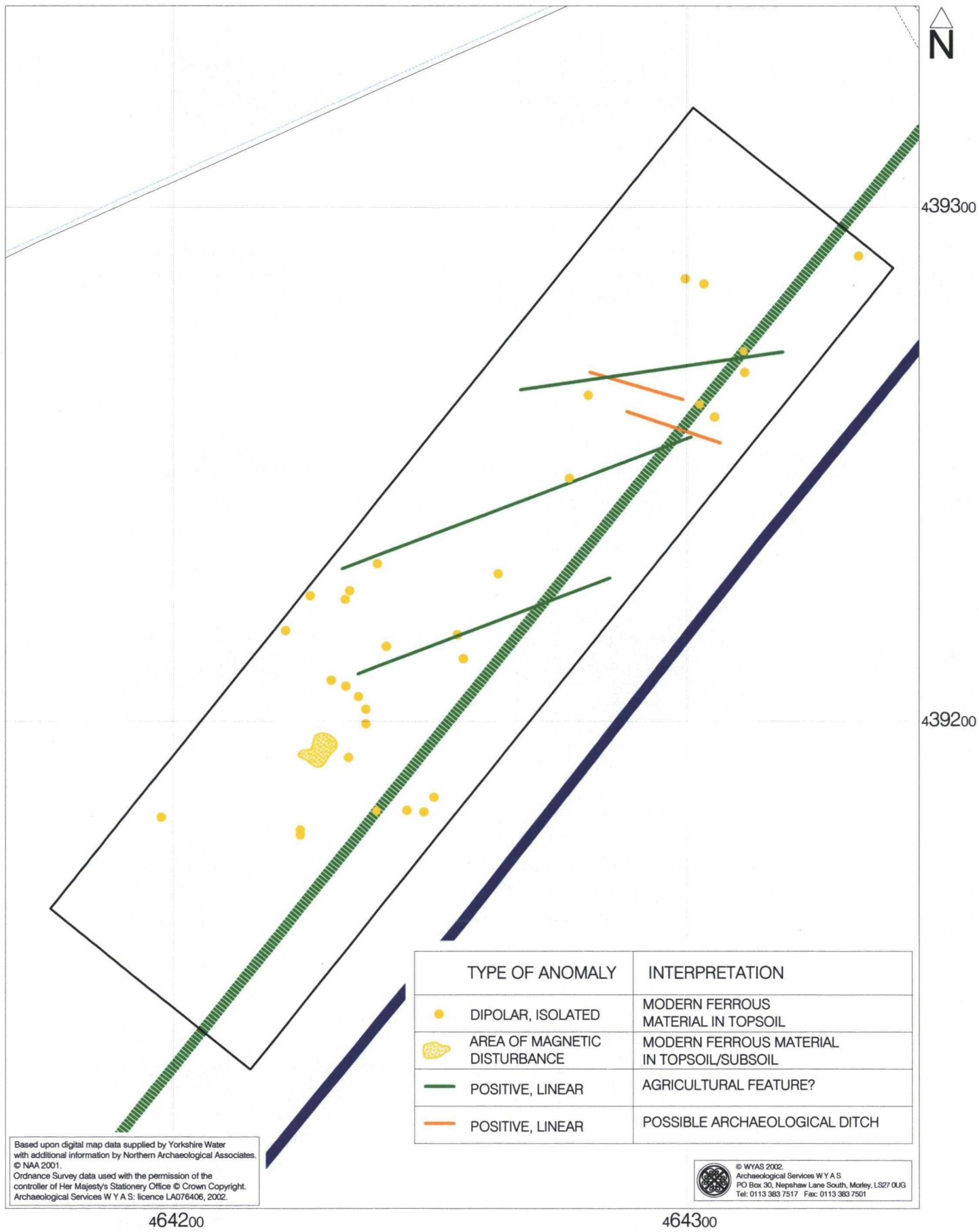


Fig. 13. Interpretation of gradiometer data; Block G



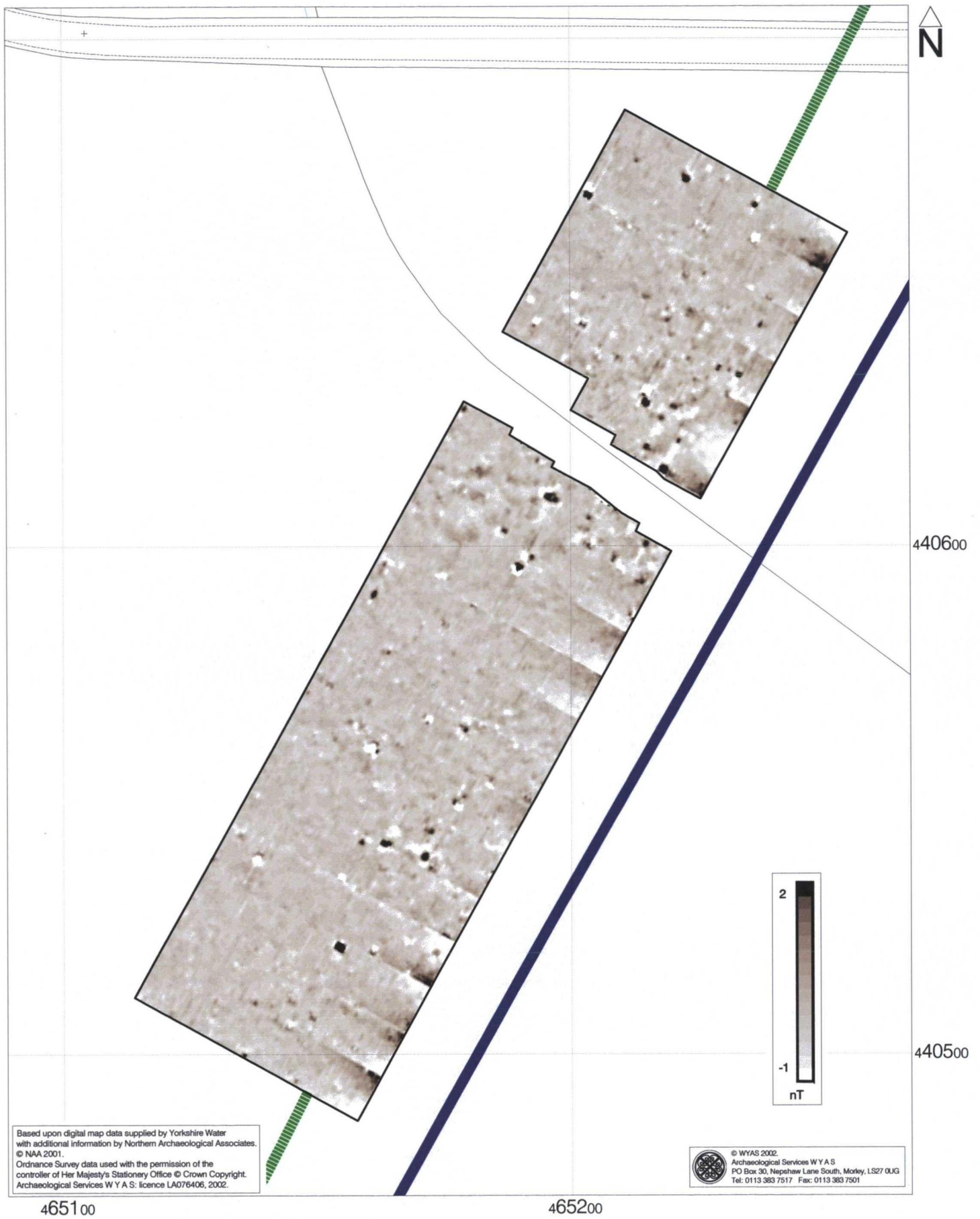


Fig. 14. Greyscale gradiometer data; Block H

0 50m

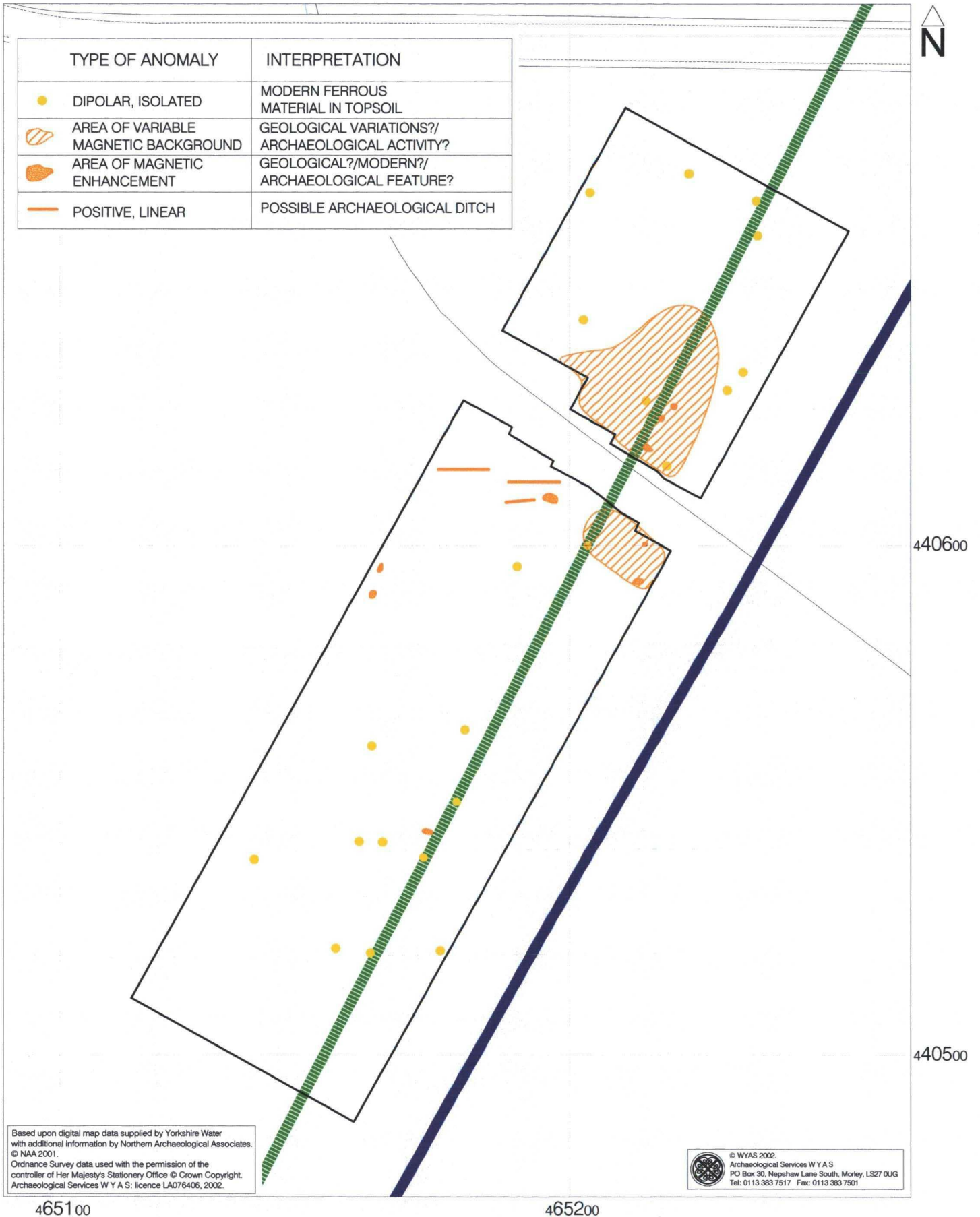


Fig. 15. Interpretation of gradiometer data; Block H

0 50m

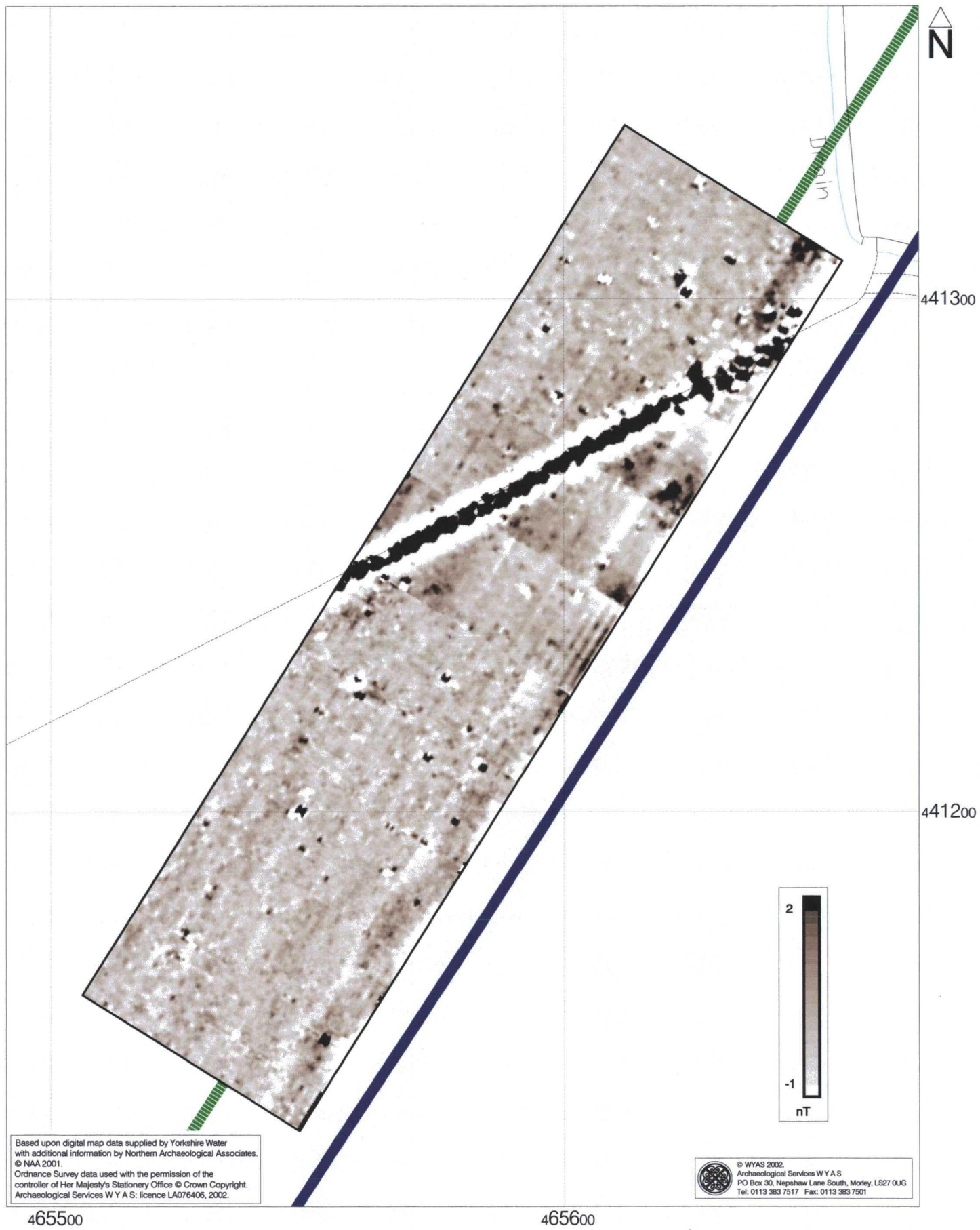


Fig. 16. Greyscale gradiometer data; Block J

0 50m




Fig. 17. Interpretation of gradiometer data; Block J

0 50m

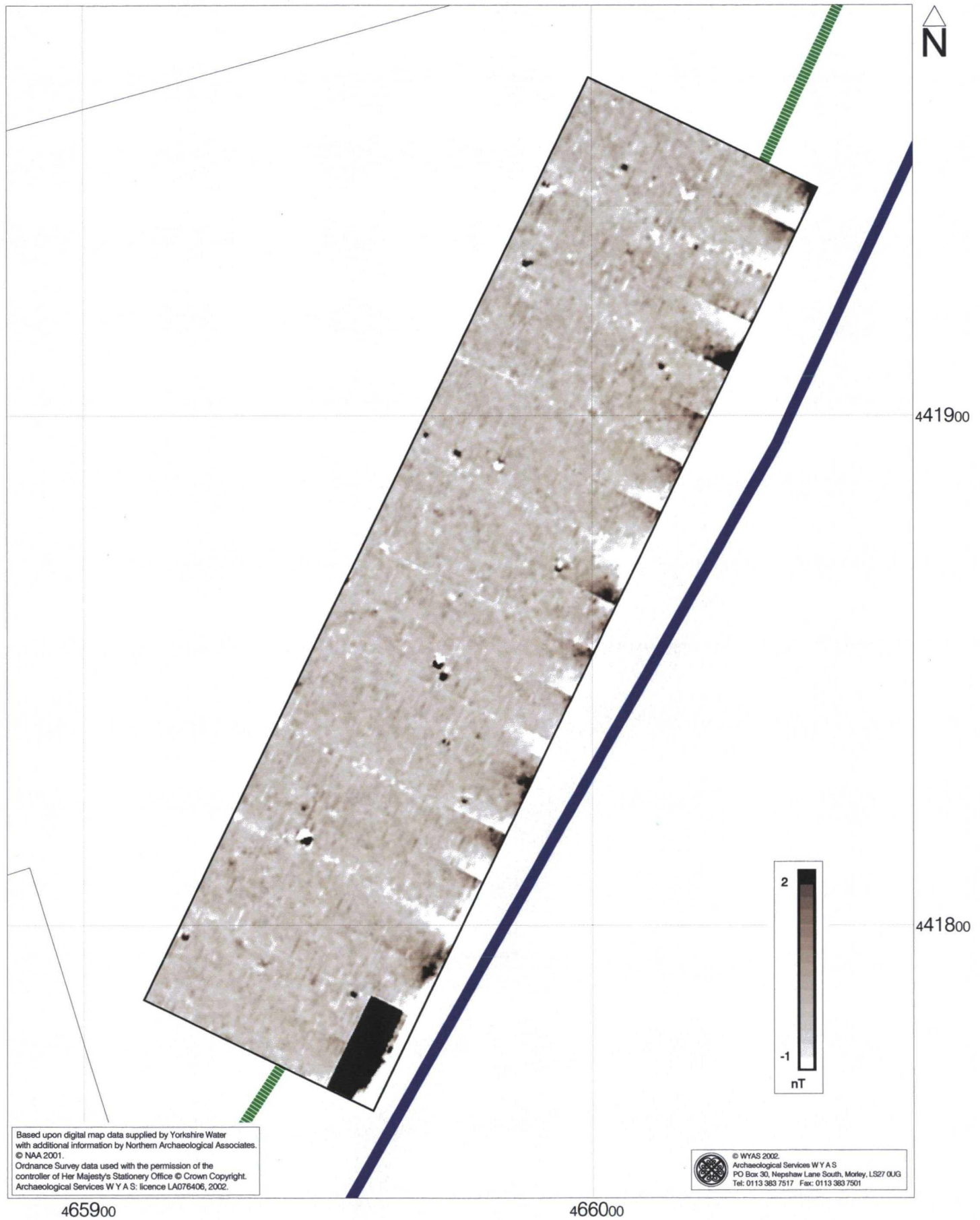


Fig. 18. Greyscale gradiometer data; Block K

0 50m

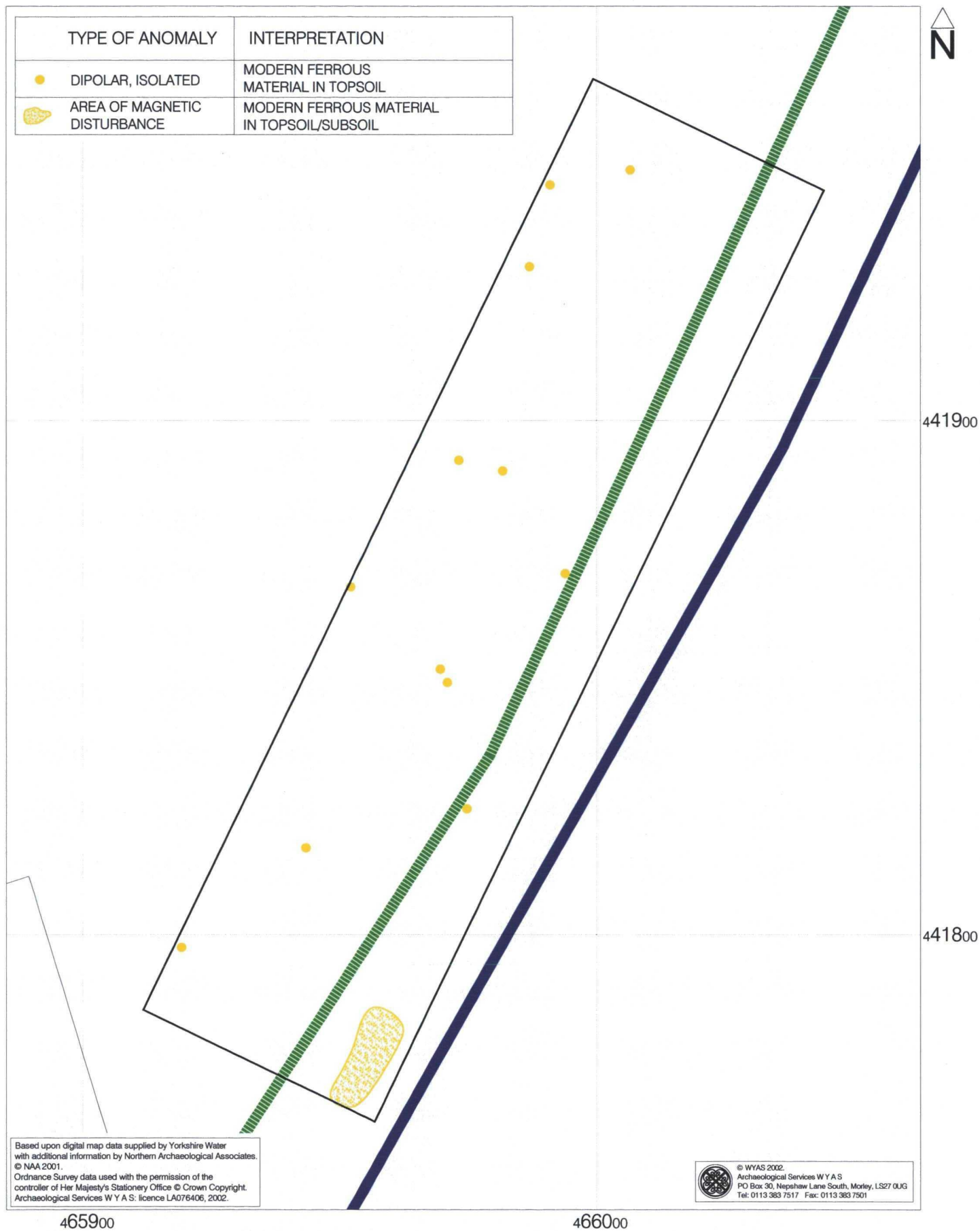
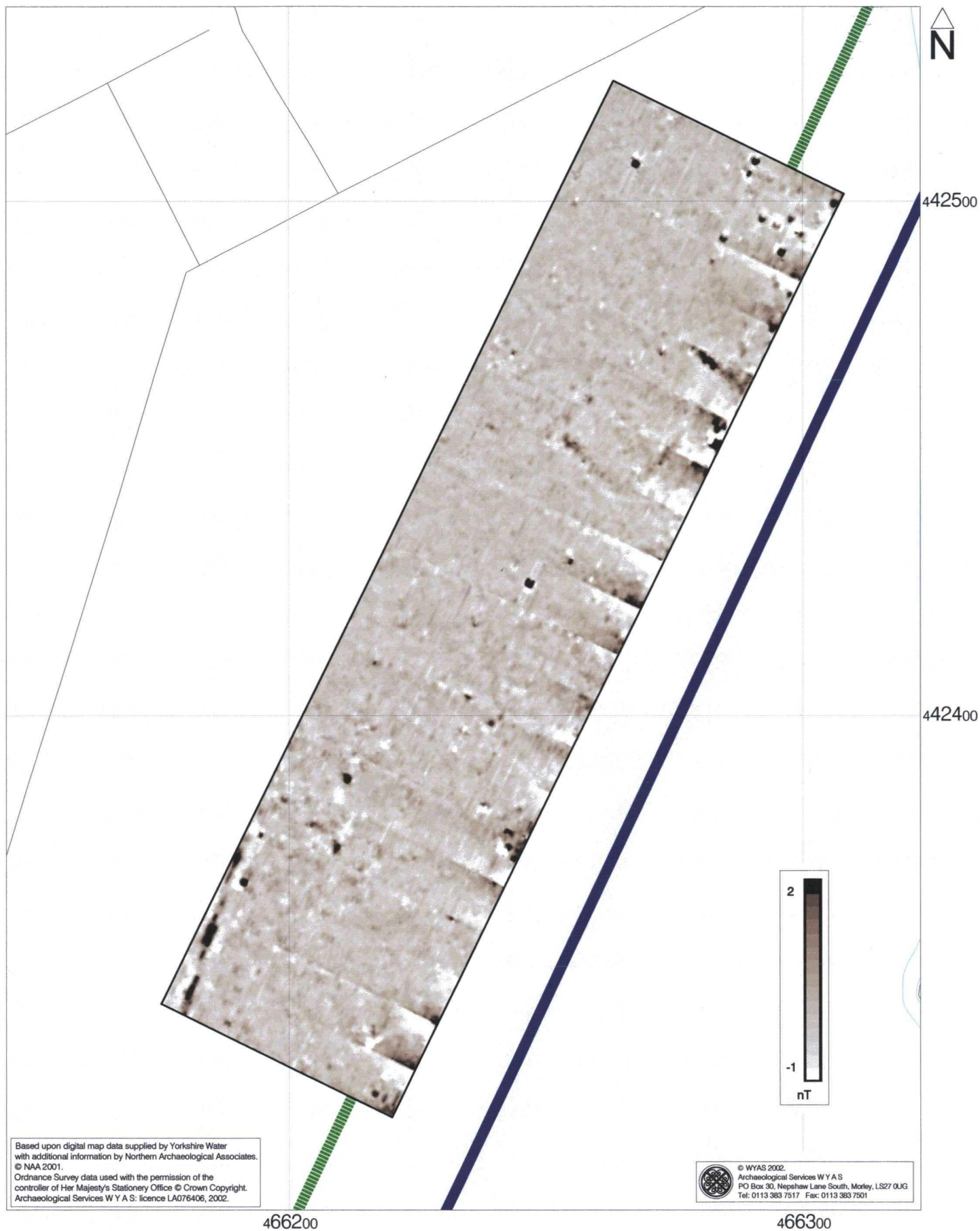


Fig. 19. Interpretation of gradiometer data; Block K

0 50m



Based upon digital map data supplied by Yorkshire Water with additional information by Northern Archaeological Associates. © NAA 2001. Ordnance Survey data used with the permission of the controller of Her Majesty's Stationery Office © Crown Copyright. Archaeological Services W Y A S: licence LA076406, 2002.

© WYAS 2002. Archaeological Services W Y A S. PO Box 30, Nephew Lane South, Morley, LS27 0UG. Tel: 0113 383 7517 Fax: 0113 383 7501

Fig. 20. Greyscale gradiometer data; Block L

0 50m