

Figure 1. Site Location



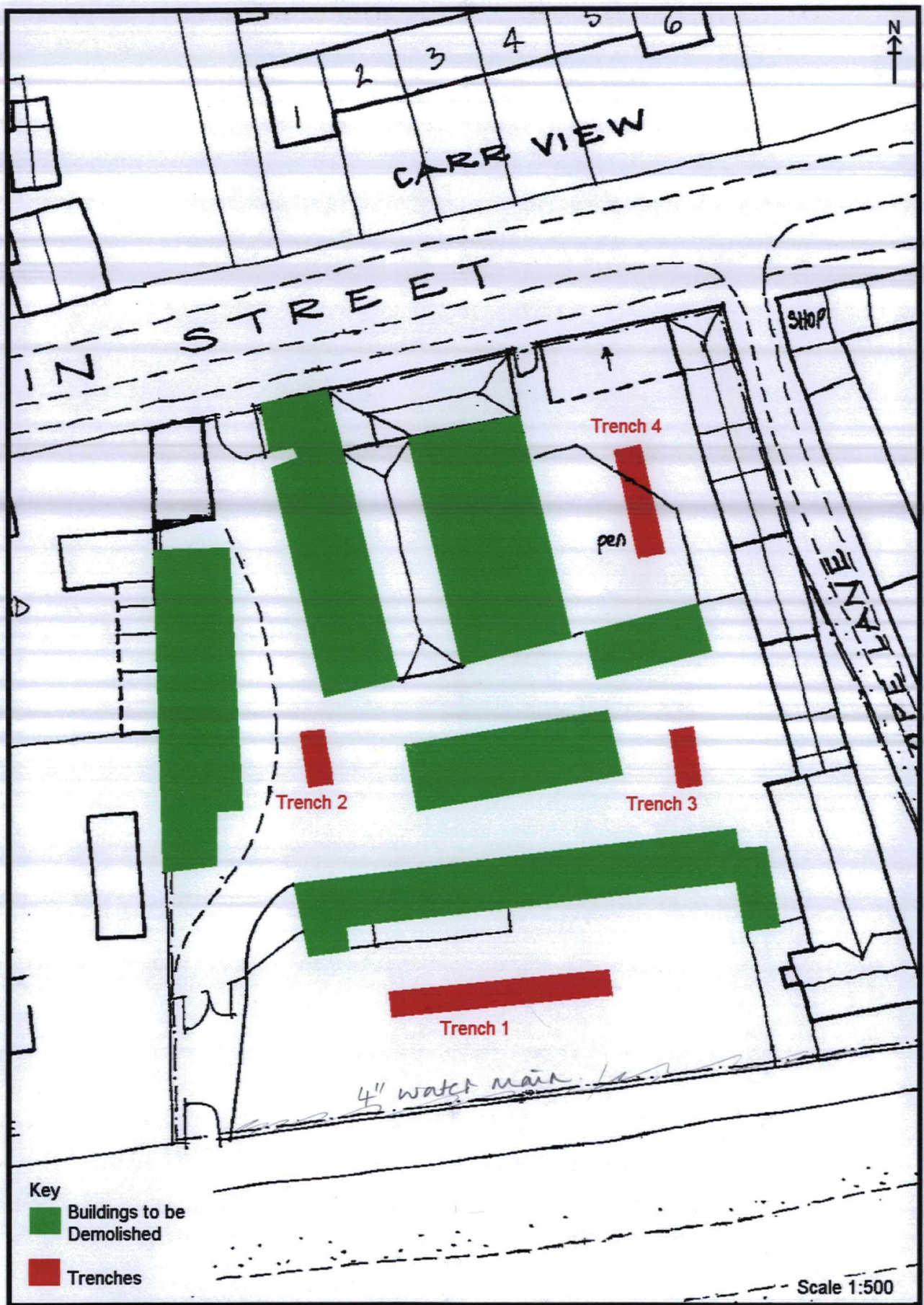


Figure 2. Trench Location

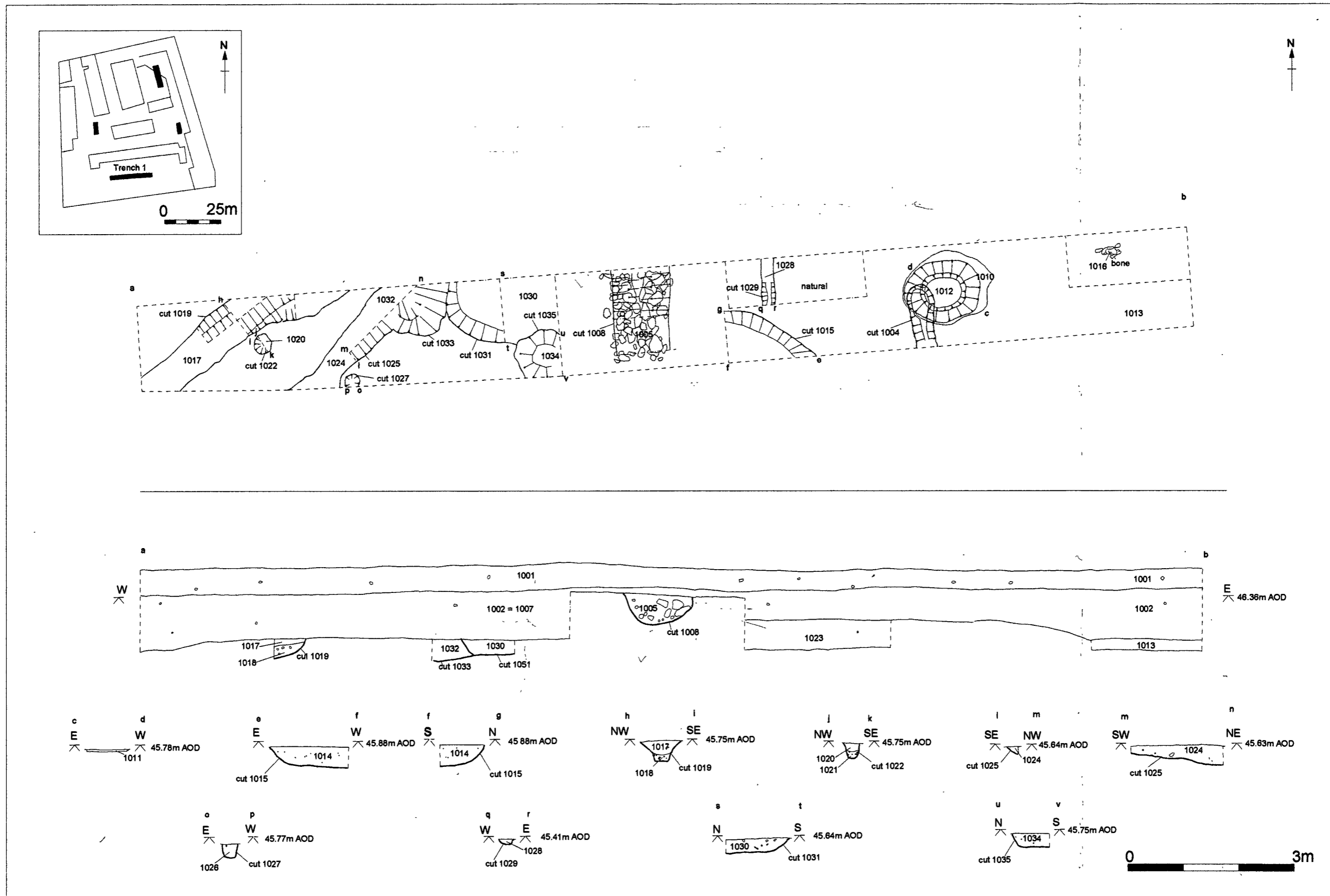


Figure 3. Trench 1, Plan & Sections

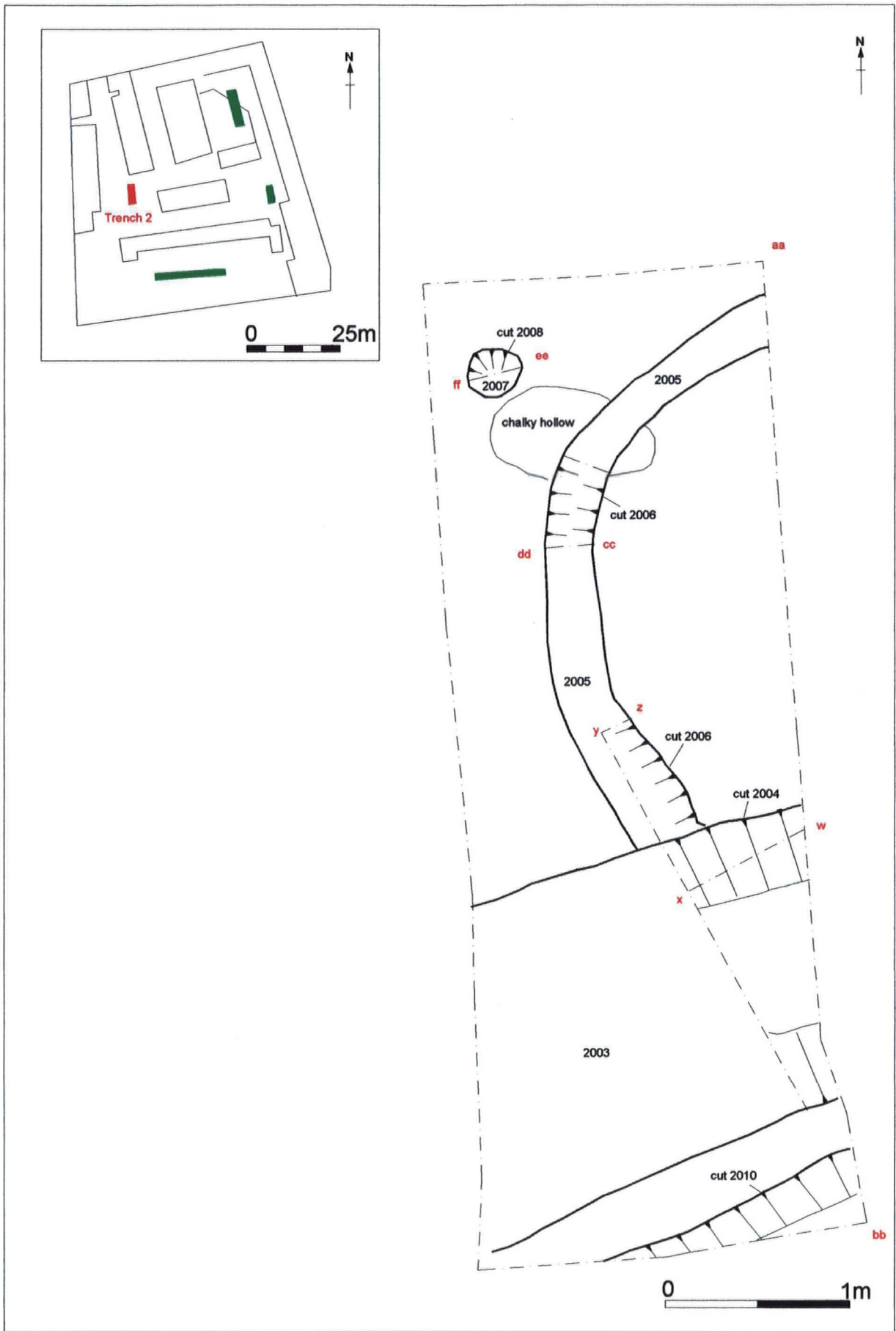


Figure 4. Plan of Trench 2



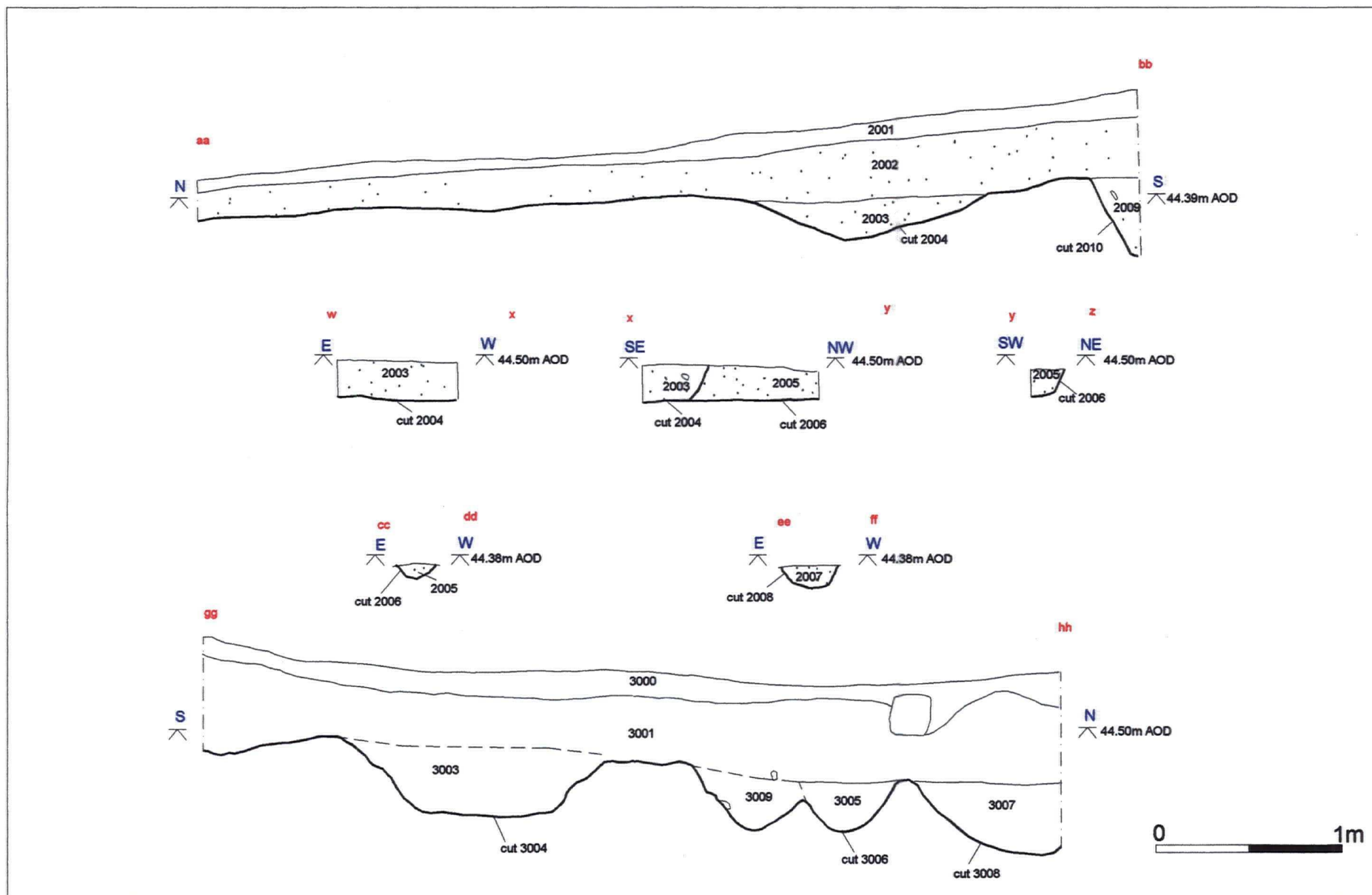


Figure 5. Trench 2 & 3. Sections

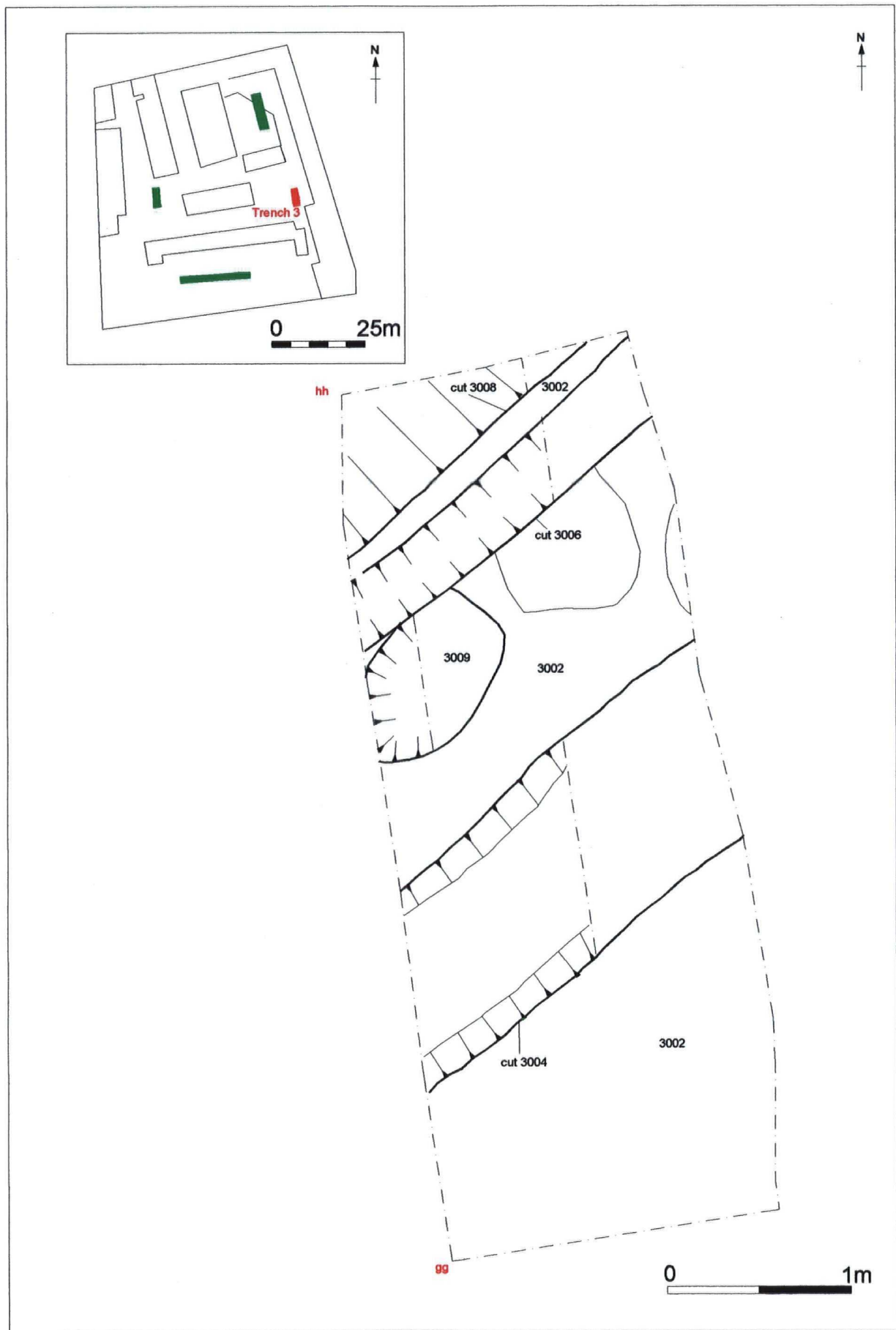


Figure 6. Plan of Trench 3

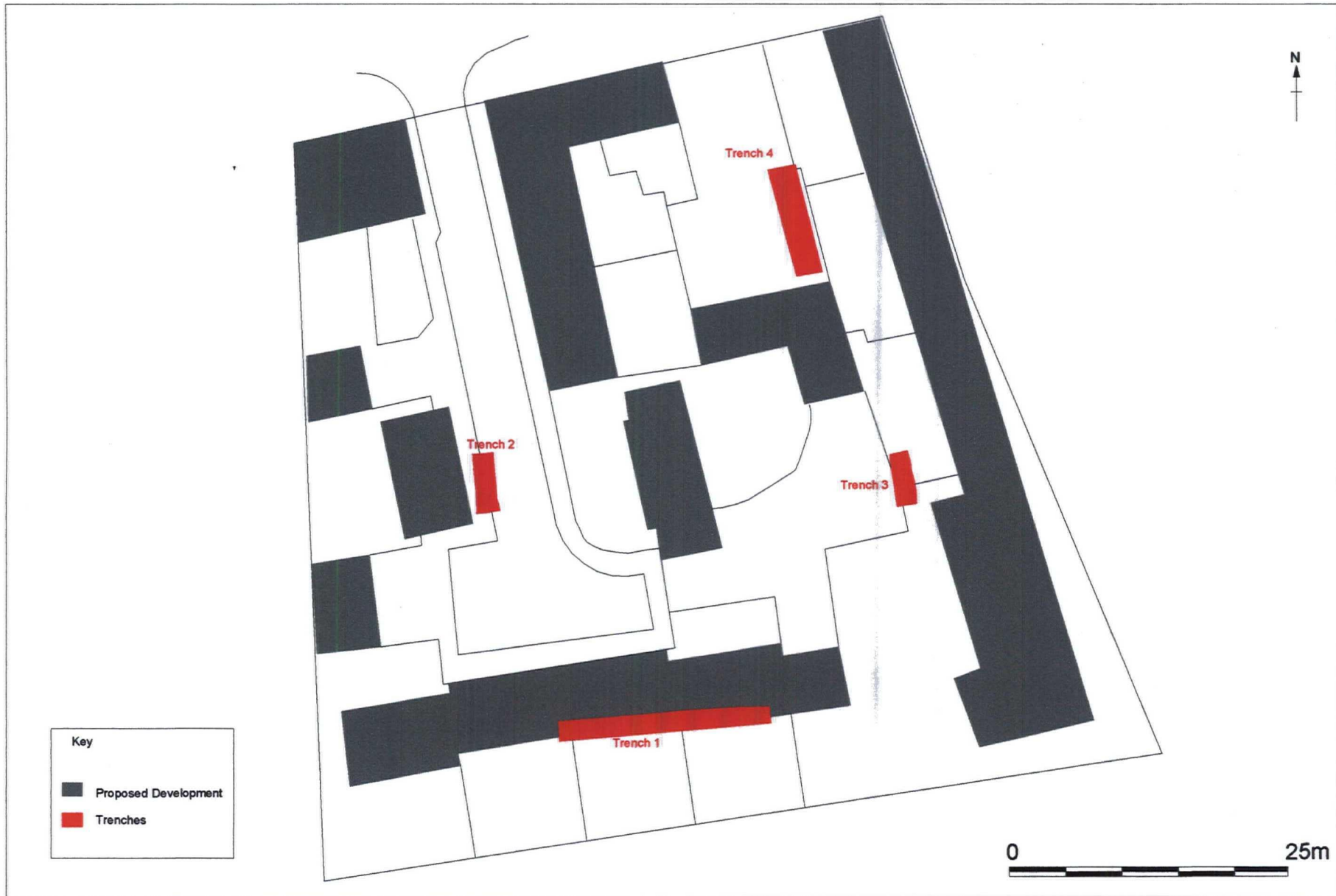


Figure 7. Proposed Development Plan






Plate 1. Trench 1. Ditch 1025 and Posthole 1022. Facing south-west.



Plate 2. Trench 1. Hearth 1010. Facing south.





Plate 3. Trench 1. Wall 1005. Facing north.



Plate 4. Trench 2. Facing north.





Plate 5. Trench 3. Ditches 3008 and 3006. Facing north.



Plate 6. Trench 3. Ditches 3008 and 3006. Facing west.