

Figure 1. Site location

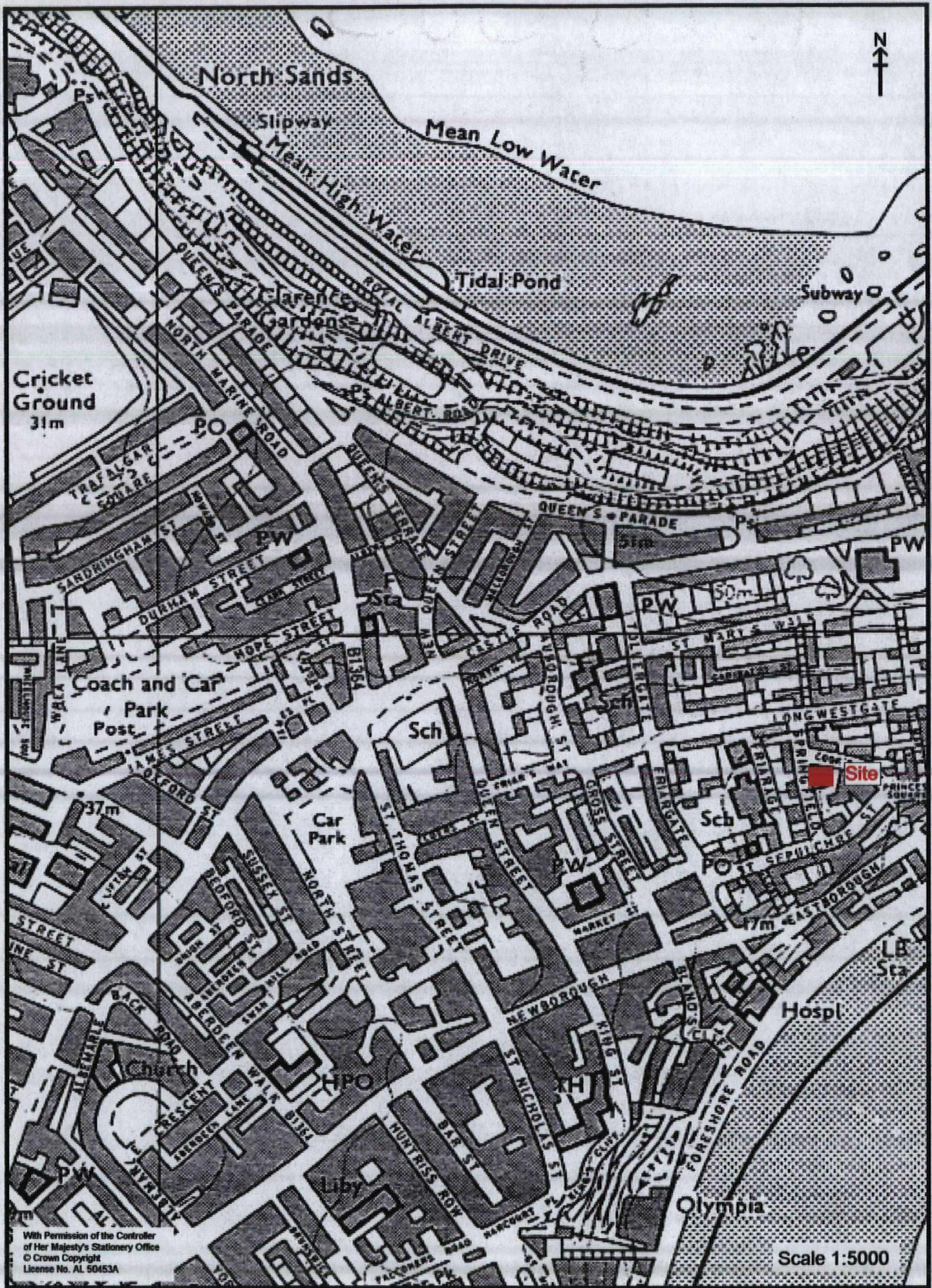


Figure 2. Site Location

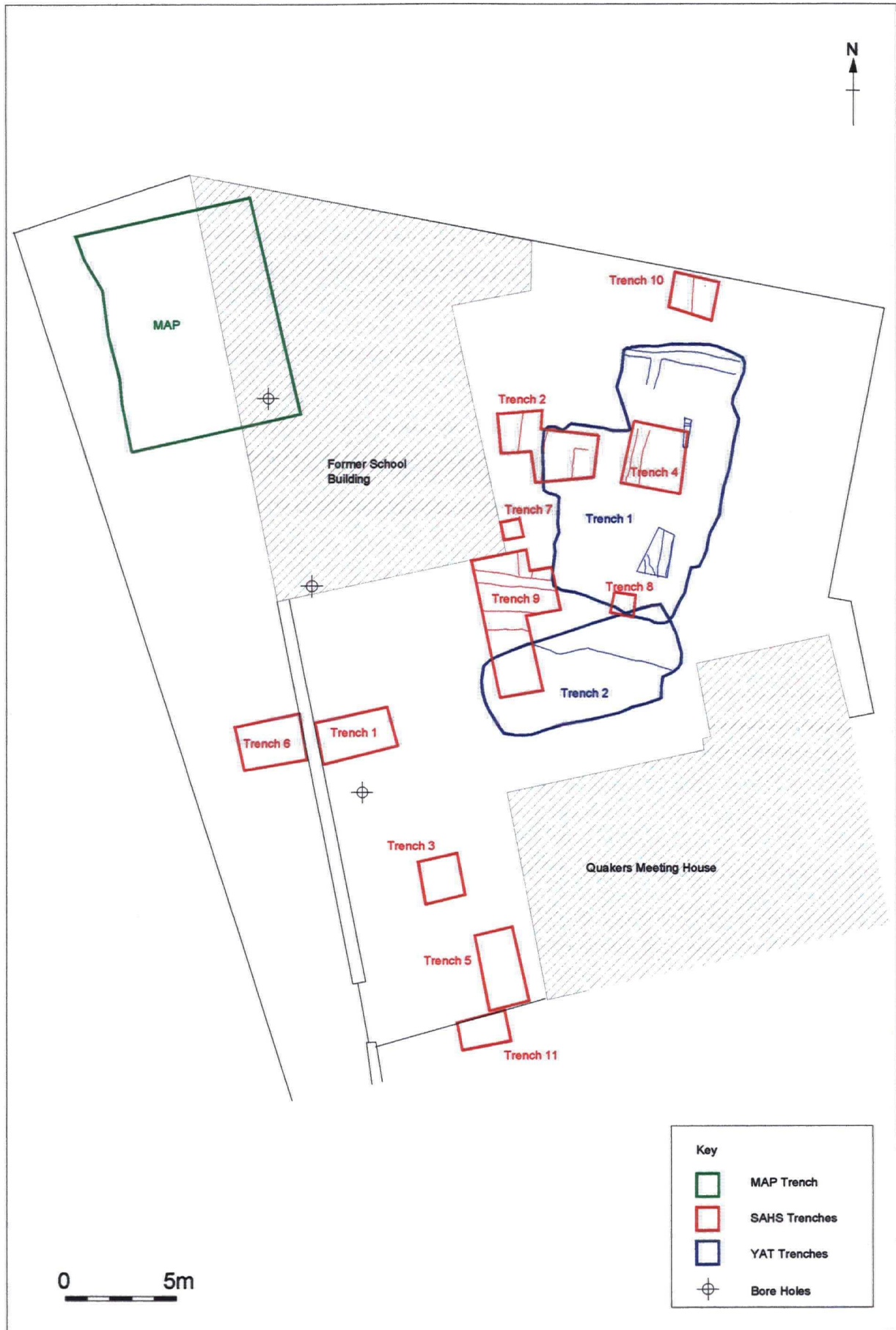


Figure 3. Location of Archaeological Trenches & Bore Holes

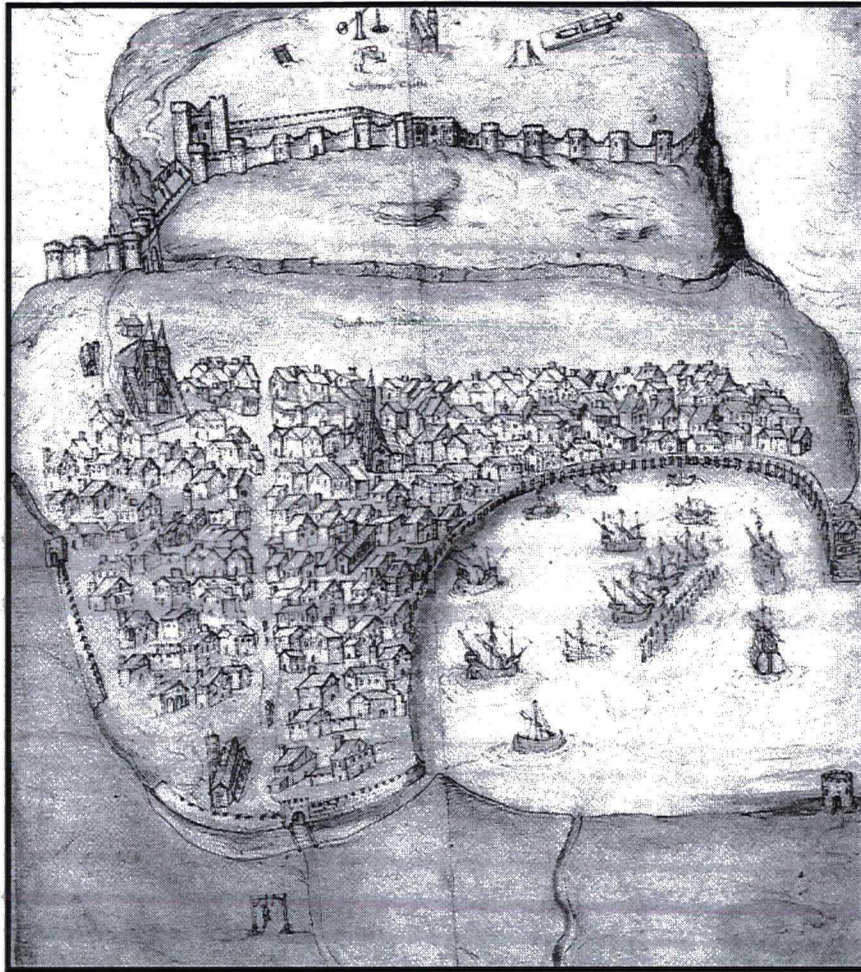


Figure 4. Scarborough during the reign of Elizabeth 1




Figure 5. Cossins Map of Scarborough 1725



Figure 6. Extract from Ordnance Survey Map 1852

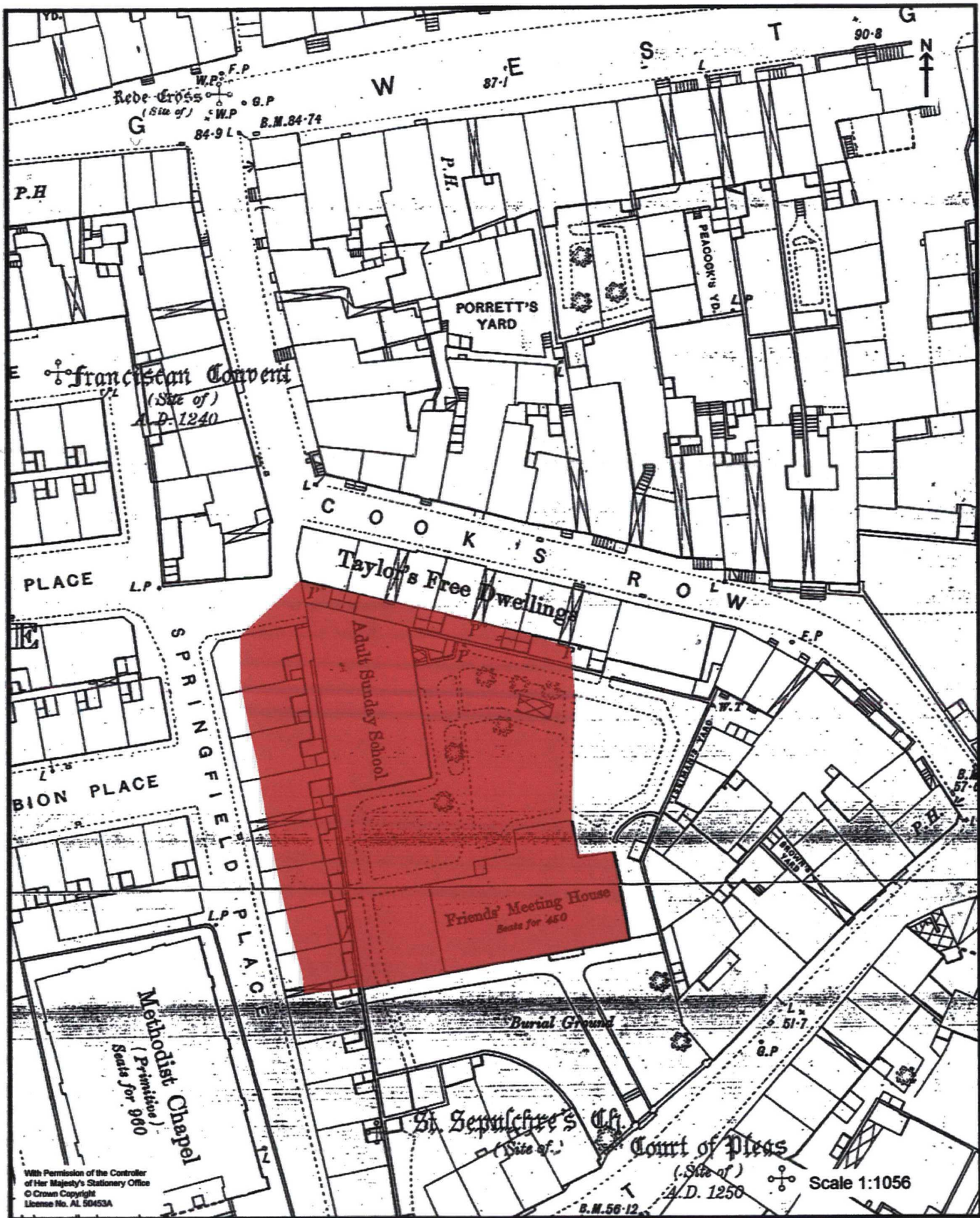
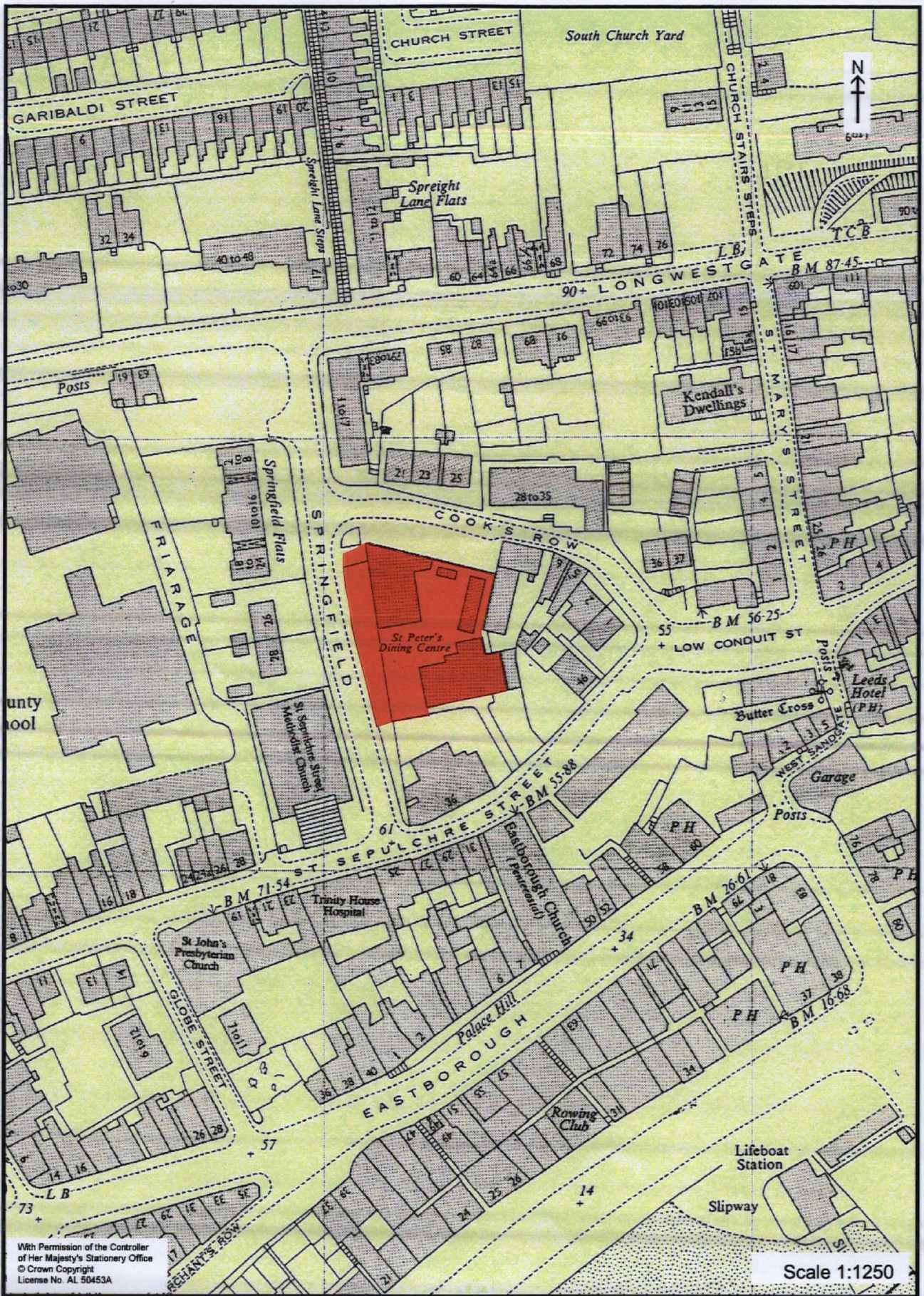


Figure 7. Extract from Ordnance Survey Map 1892



Figure 8. Extract from Ordnance Survey Map 1958



With Permission of the Controller
of Her Majesty's Stationery Office
© Crown Copyright
License No. AL 50453A

Scale 1:1250

Figure 9. Extract from Ordnance Survey Map 1966



Figure 10. Extract from Ordnance Survey Map 1982