

Figure 11. Extract from Ordnance Survey Map 1986




Figure 12. Phase I Plan





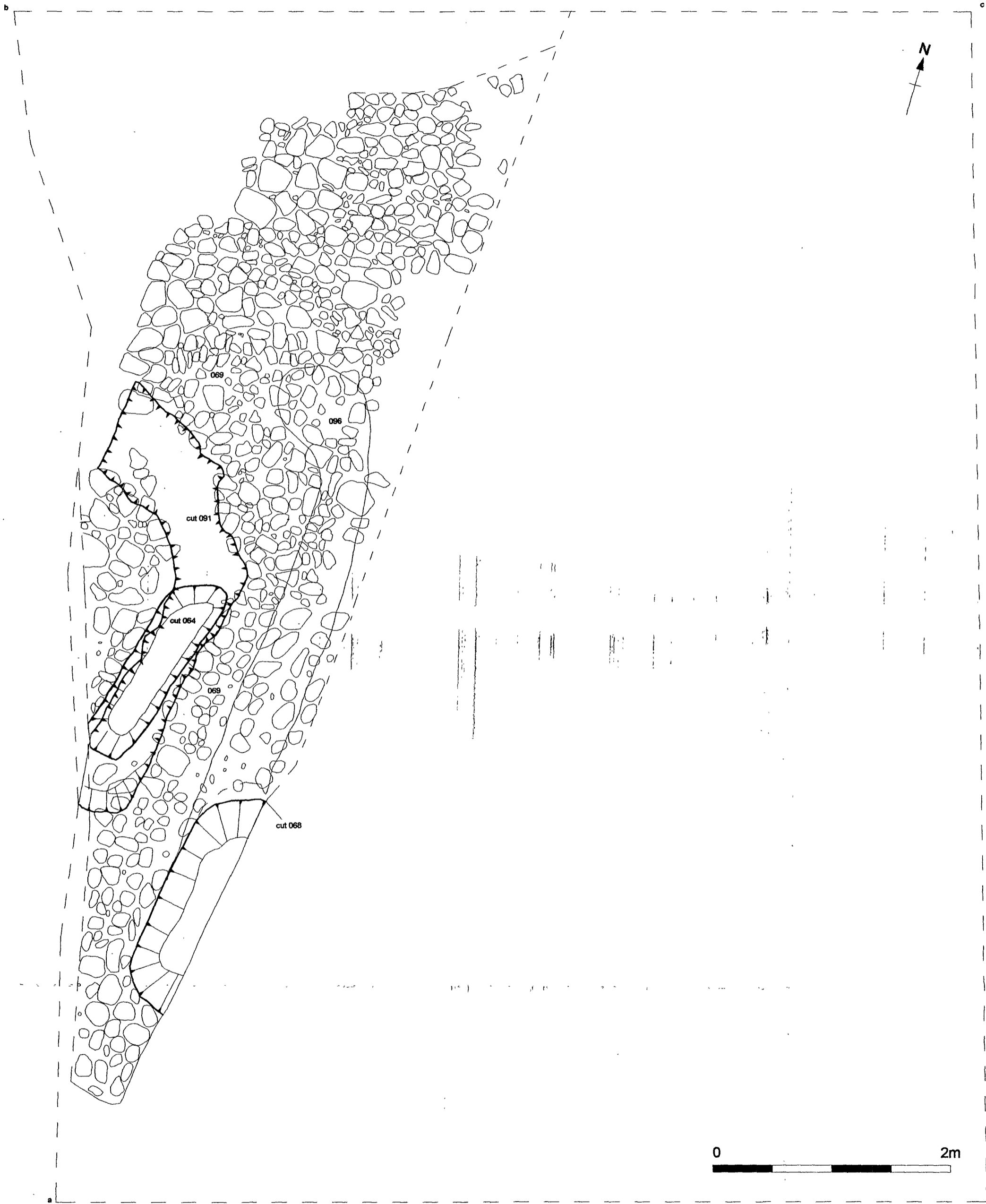


Figure 15. Phase IV Plan

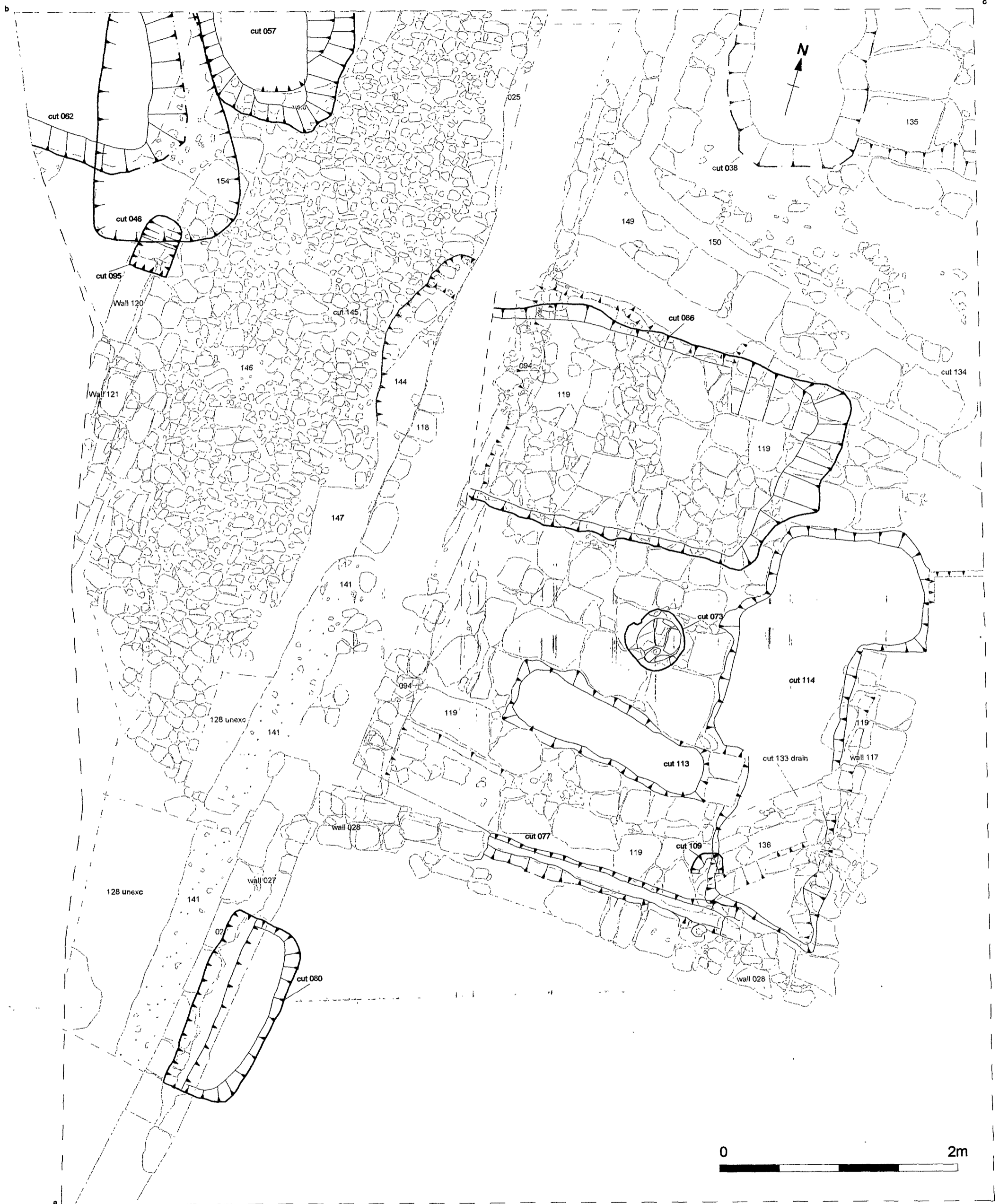


Figure 16. Phase V Plan



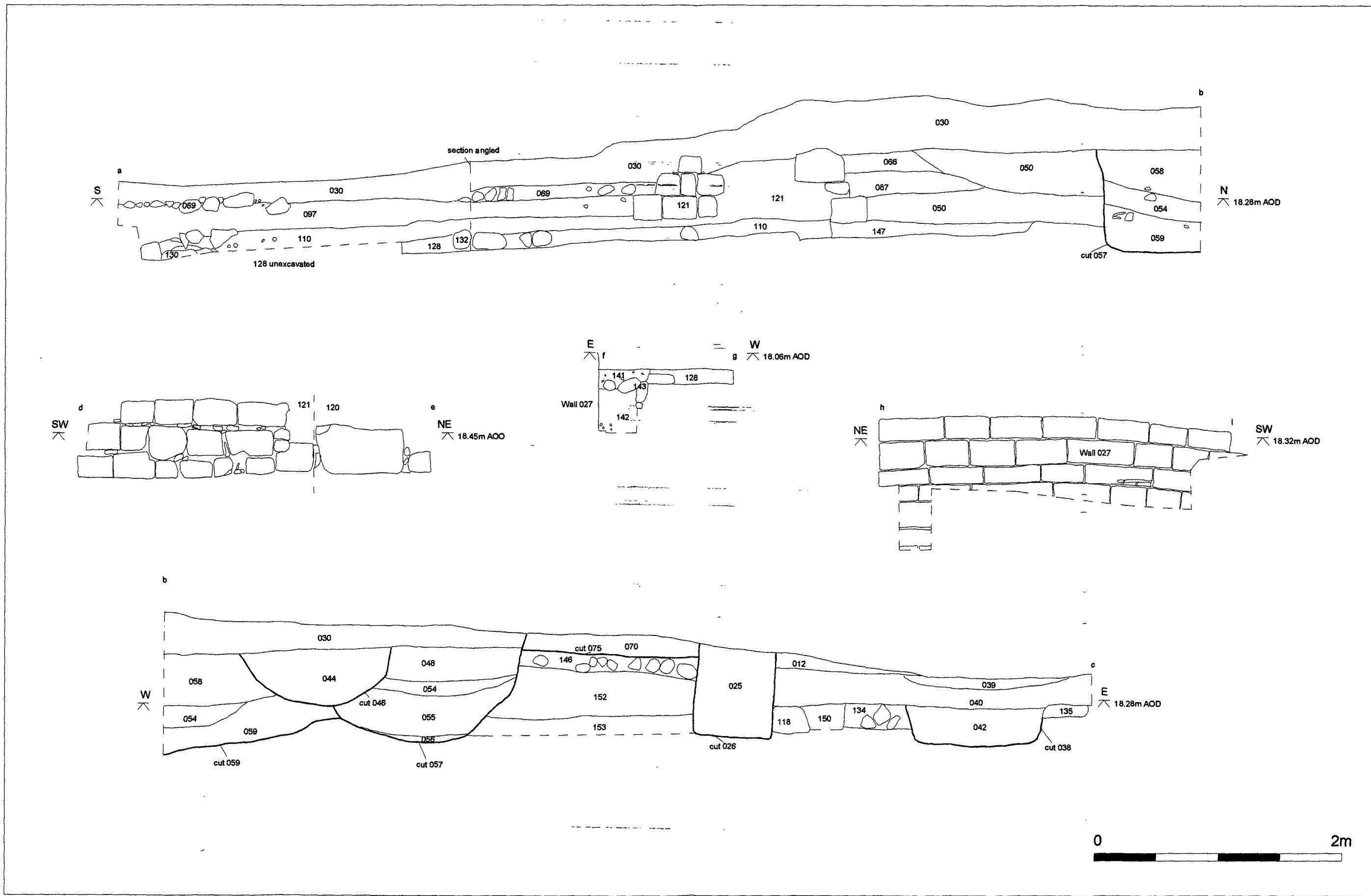


Figure 18. Sections





Plate 1. General View of Site. Facing north-east.



Plate 2. Building 1. Drain. Facing south-west



Plate 3. Slab floor 135. Facing north-west.



Plate 4. Wall 27. Facing south-east.



Plate 5. Cobble surface 146. Facing north.



Plate 6. Walls 120 & 121. Building 2. Facing west



Plate 7. Cobble surface 69. Facing north-east



Plate 8. Wall 94 & Robber Trench 26. Facing south-west.