

Figure 1. Location of Scheduled Ancient Monument NY 1282.




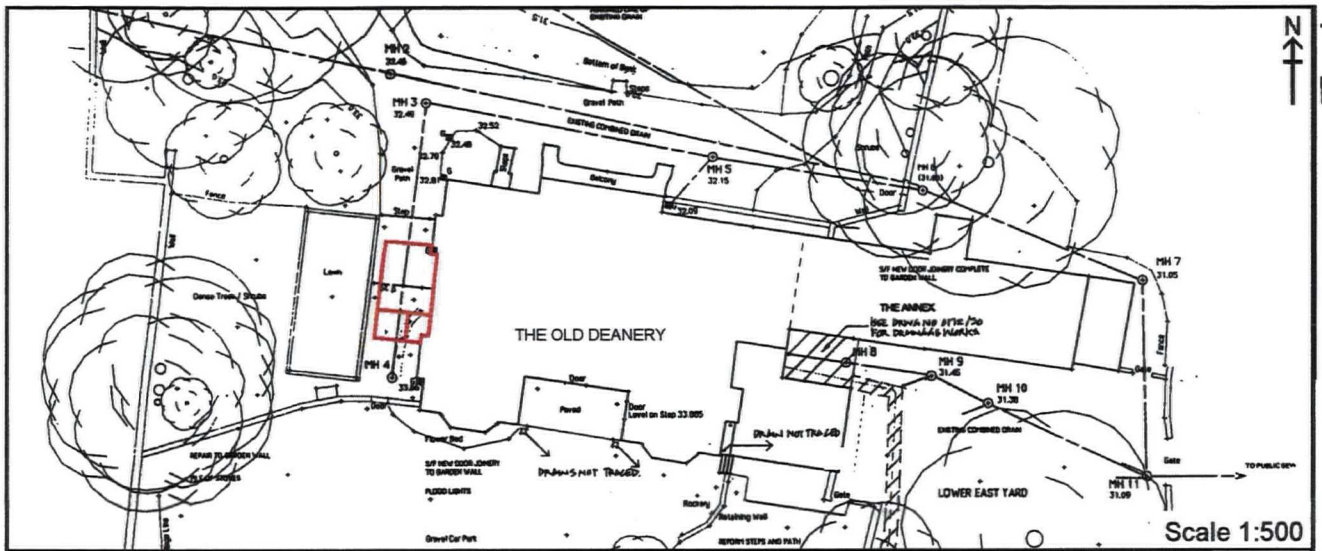


Figure 2. Proposed Development Area.



Areas A, B and C

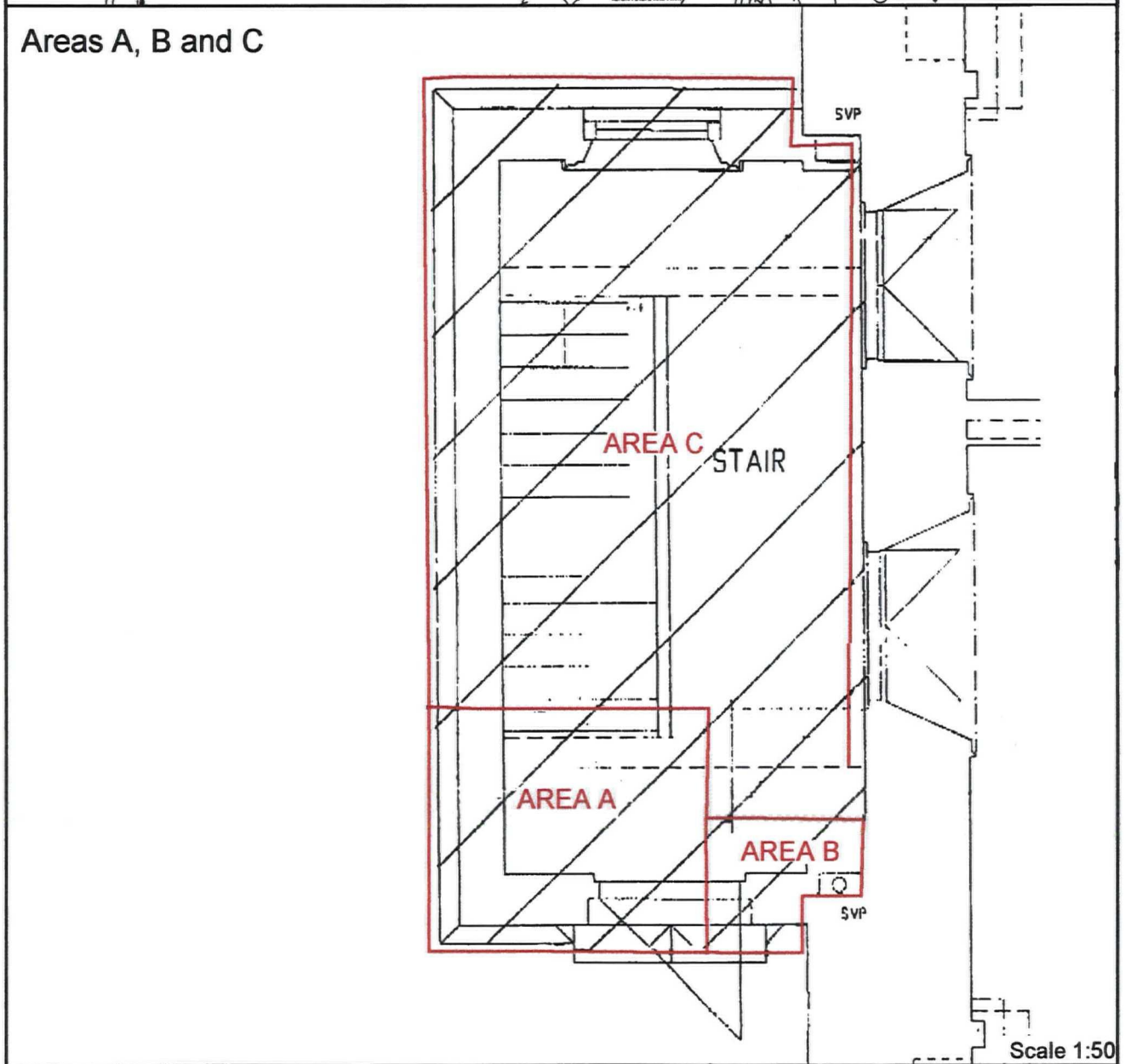


Figure 3. Location of Areas A, B and C.

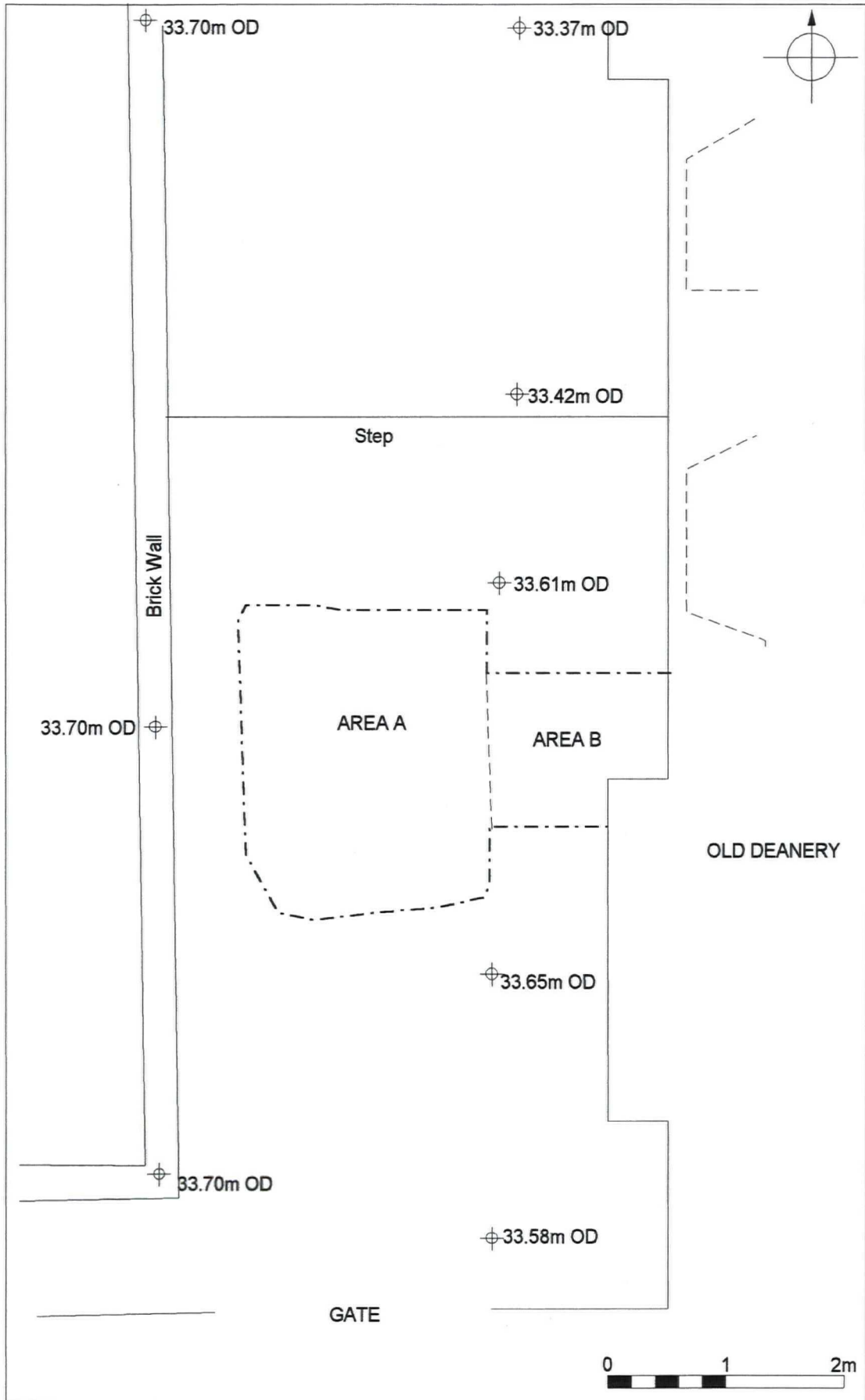


Figure 4. Evaluation Trench Location.

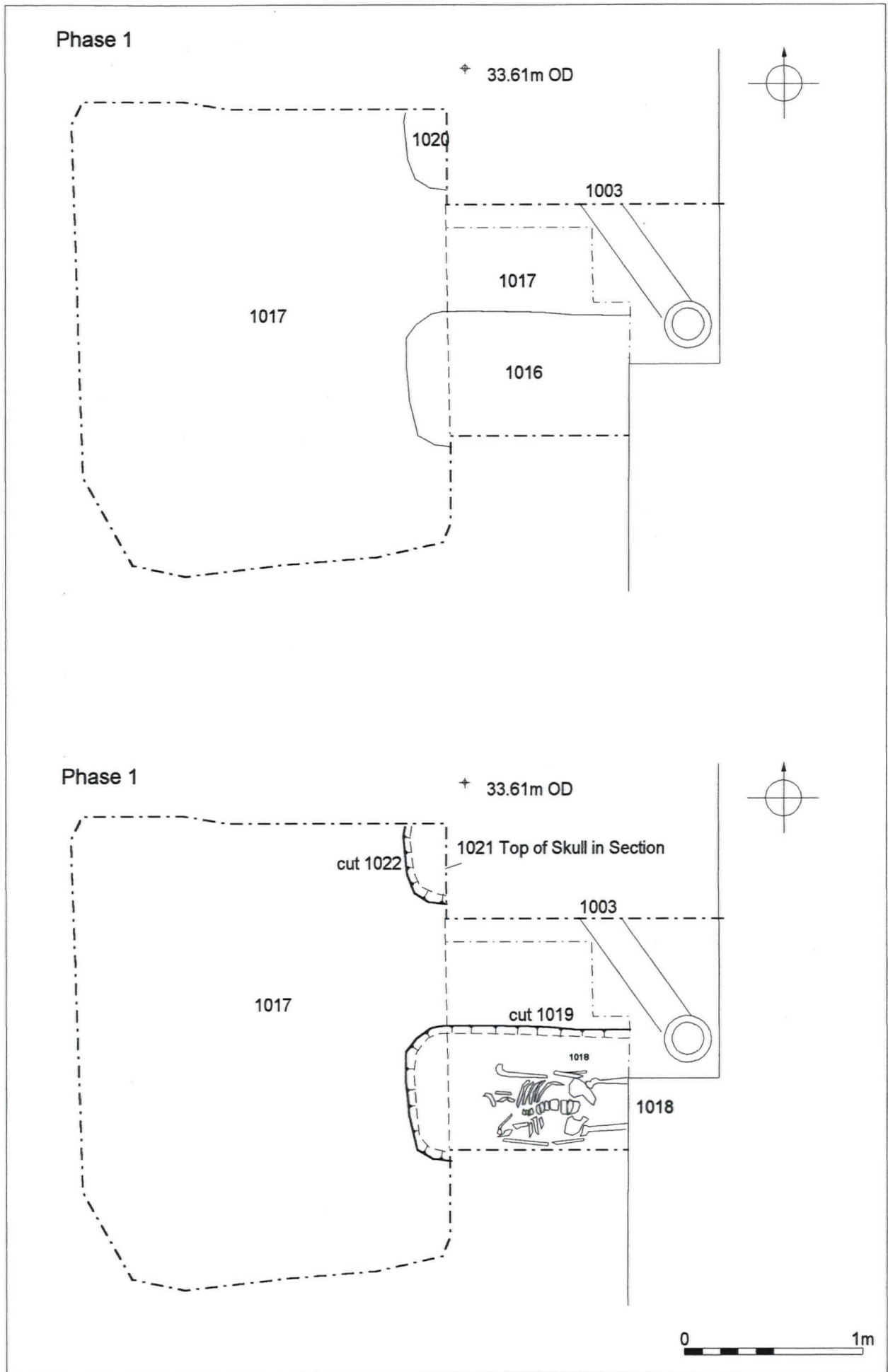


Figure 5. Areas A and B: Phase 1 Plans.



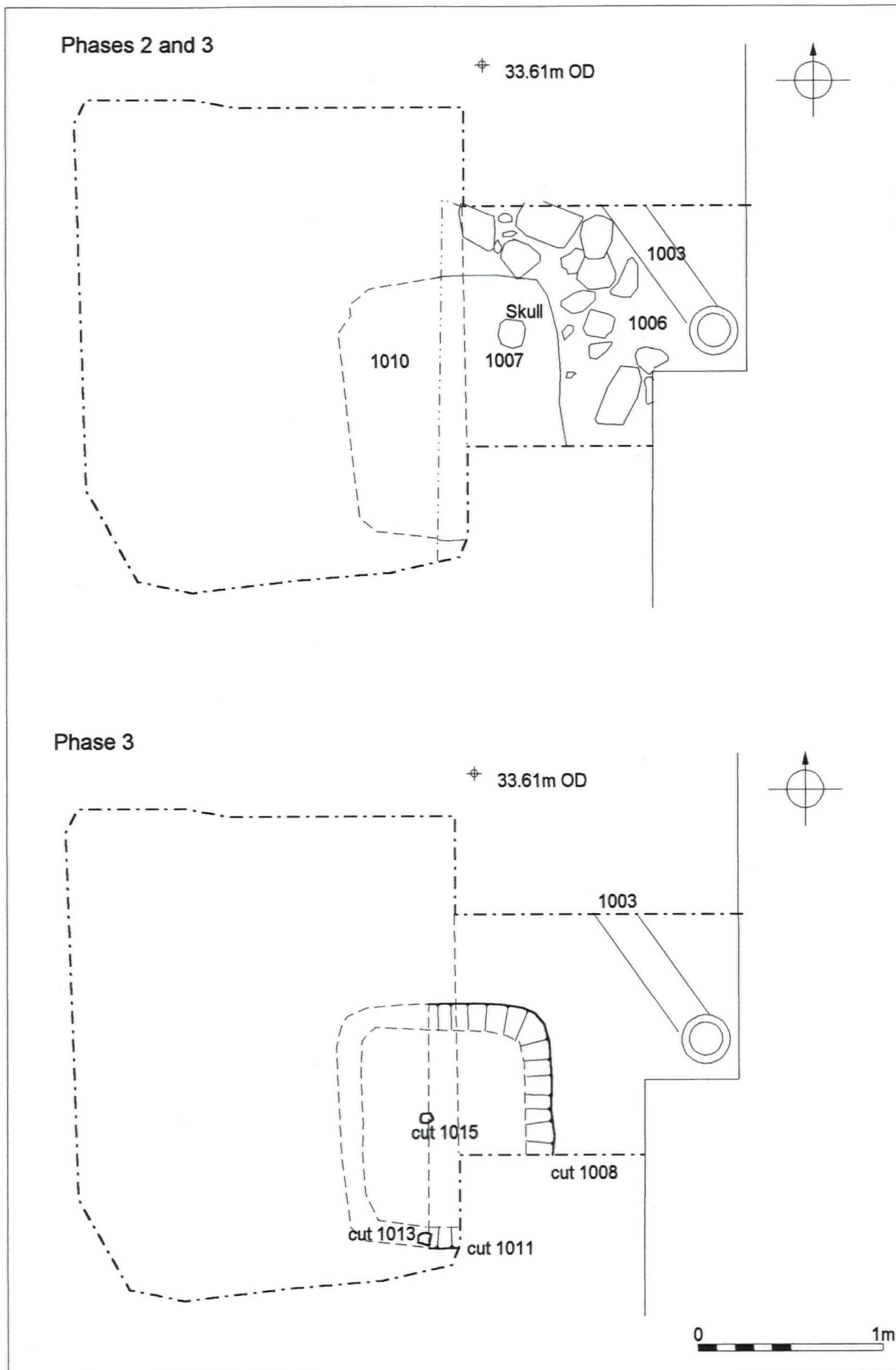


Figure 6. Areas A and B: Phase 2 and Phase 3 Plans.

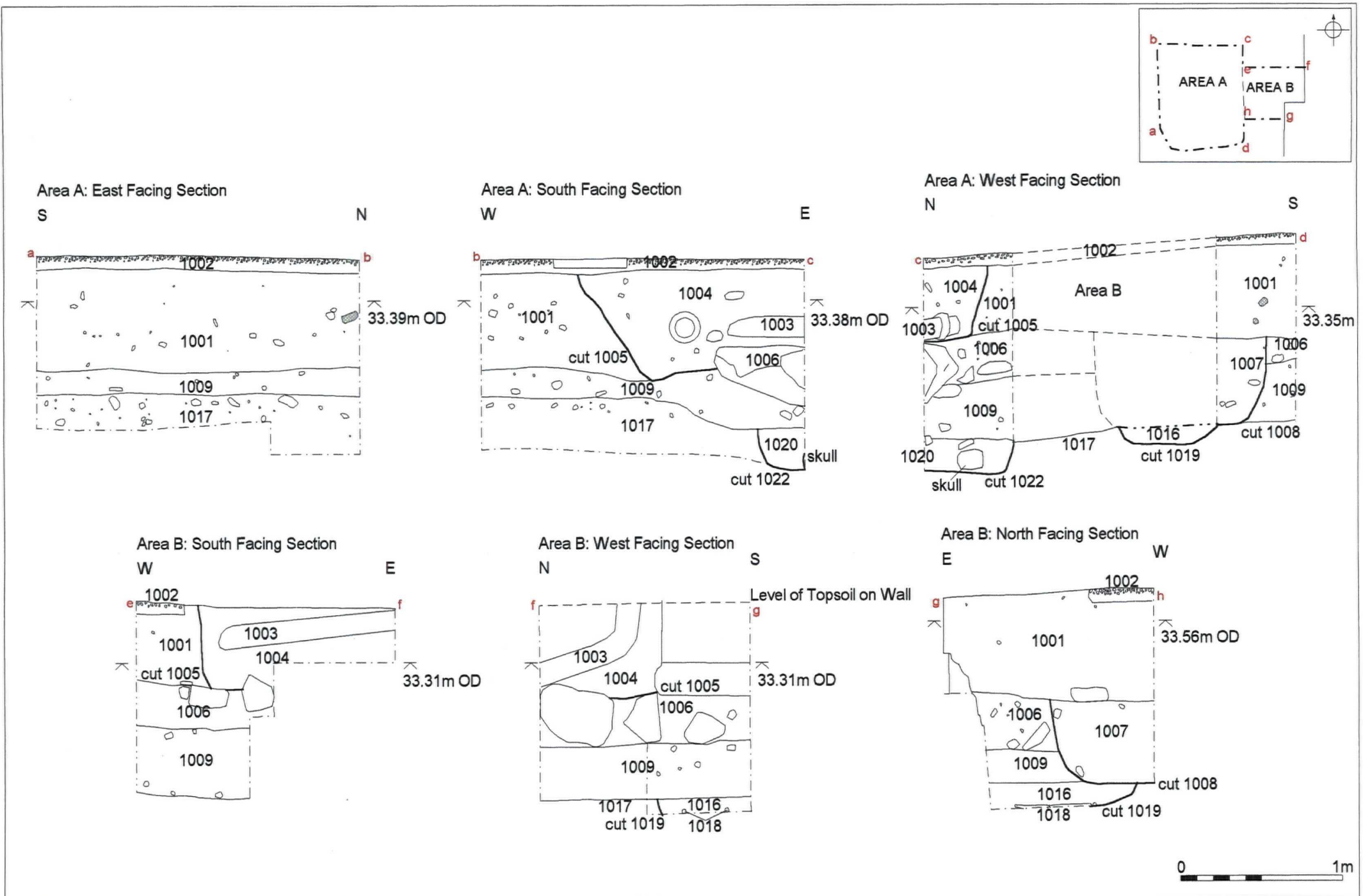


Figure 7. Areas A and B: Sections.