

Fig. 2. Location of the areas of archaeological investigation

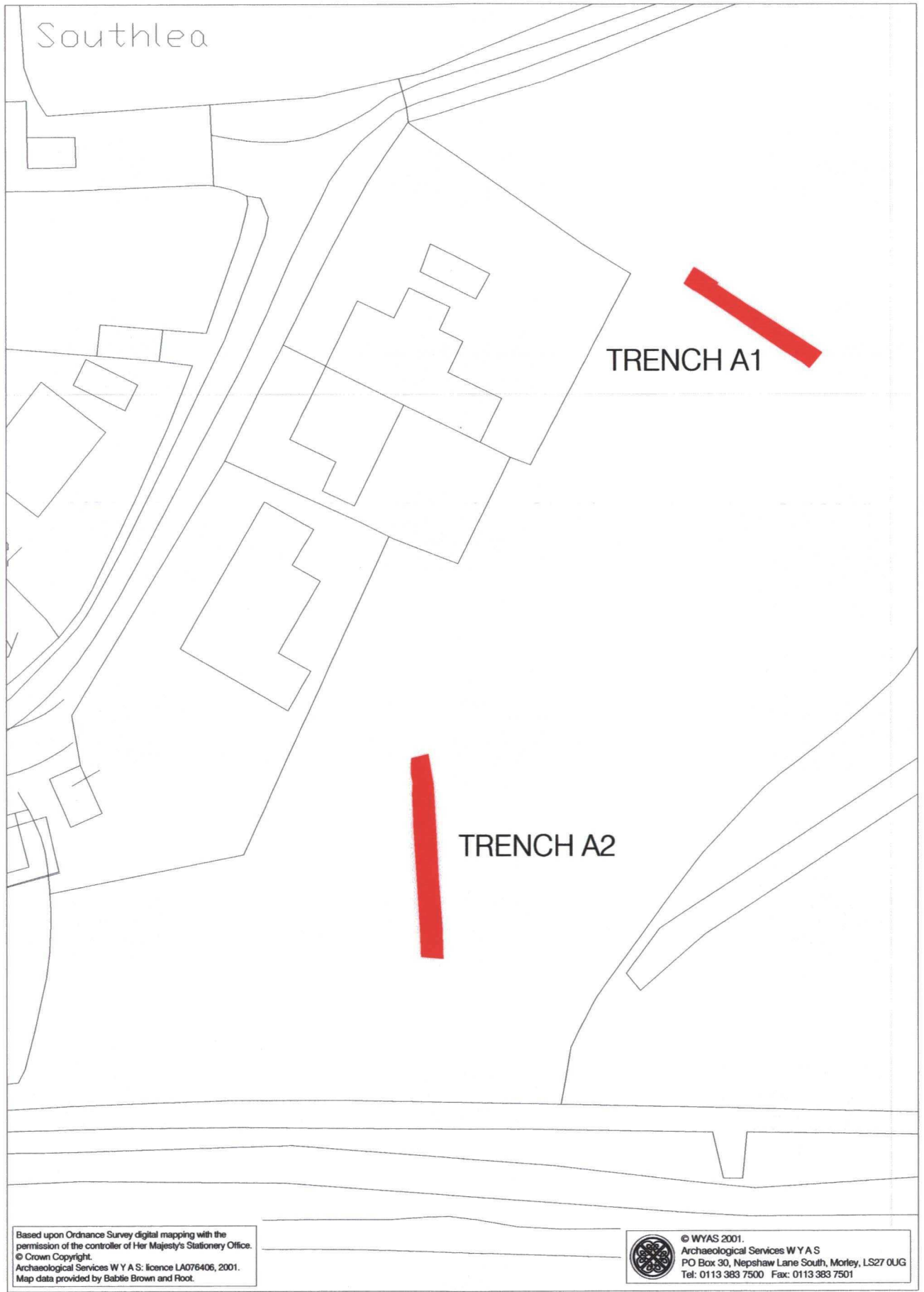
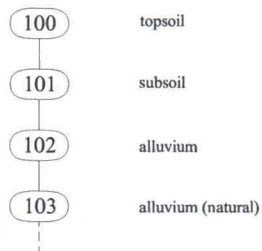


Fig. 3. Area A: trench location plan

Trench A1



Trench A2

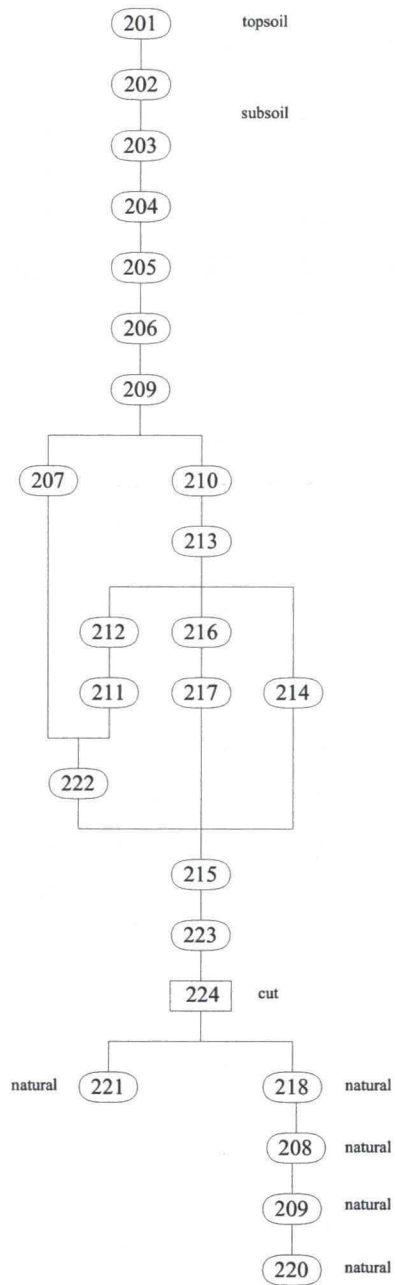
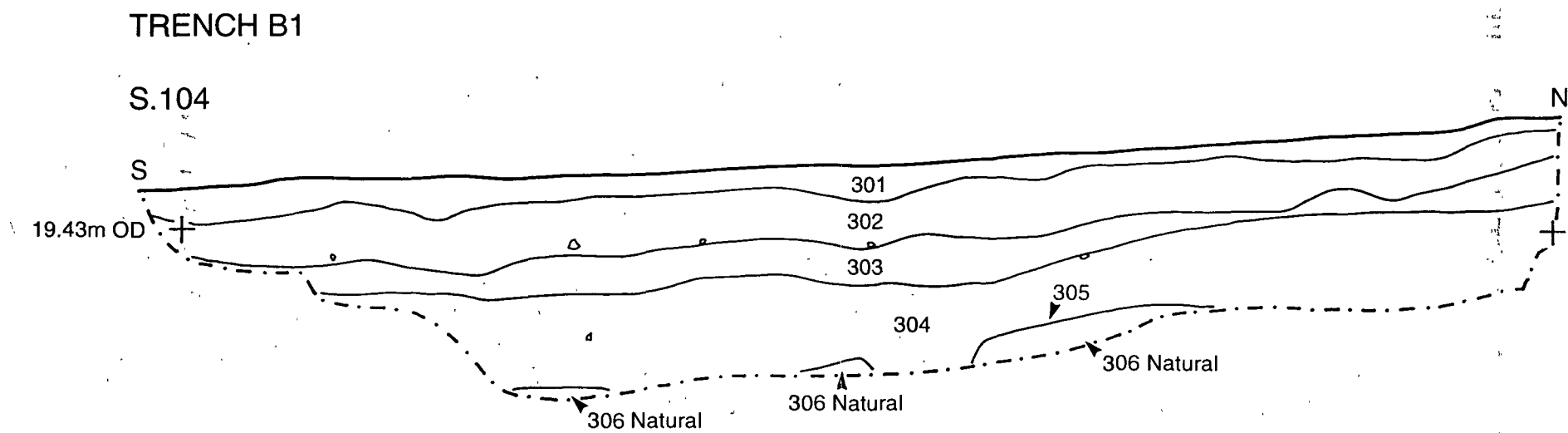
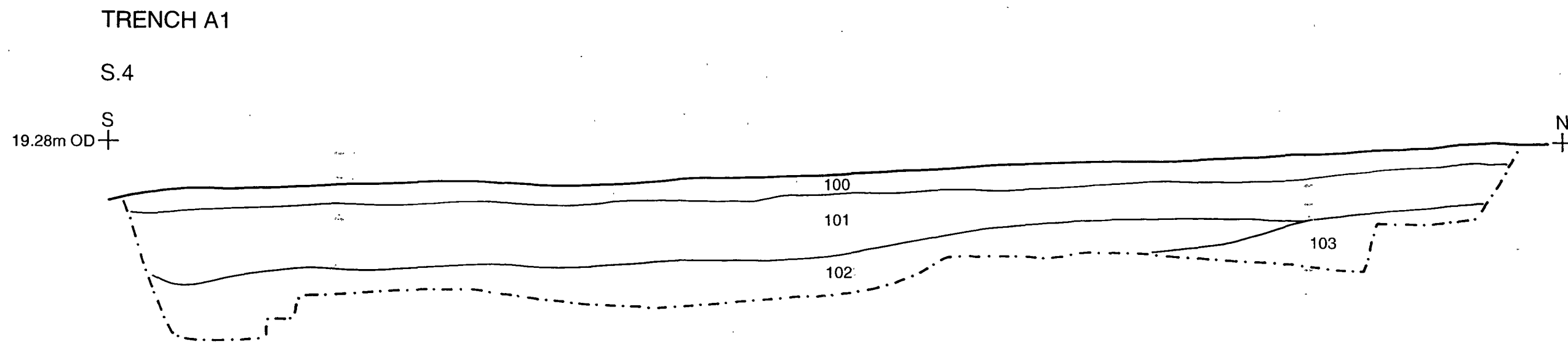


Fig. 4. Area A matrices





0 2m

Fig. 5. Trench A1 and B1: sections (1:50)

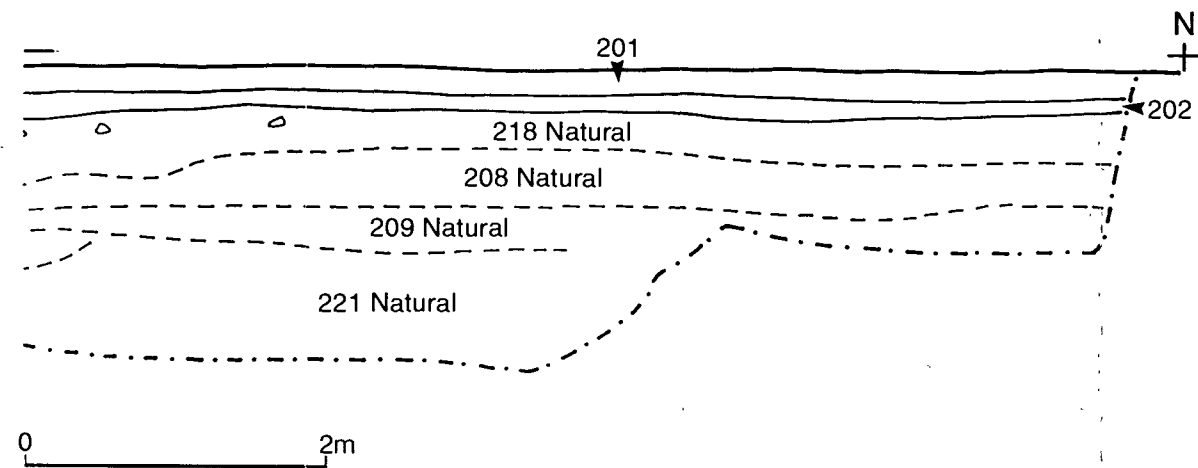
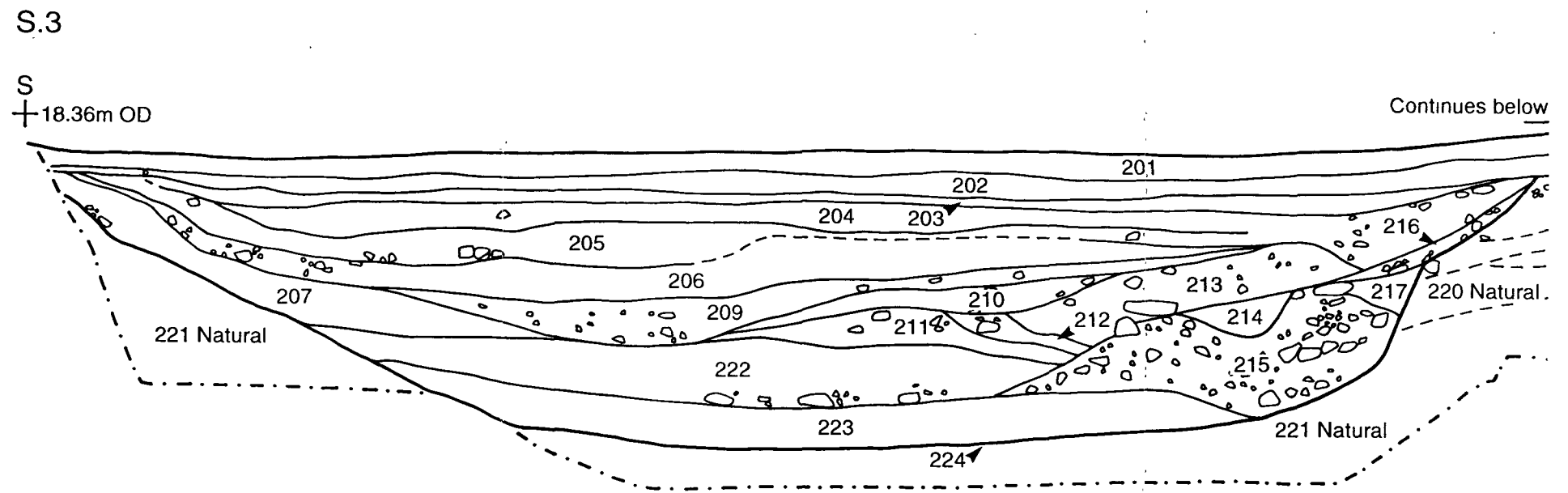
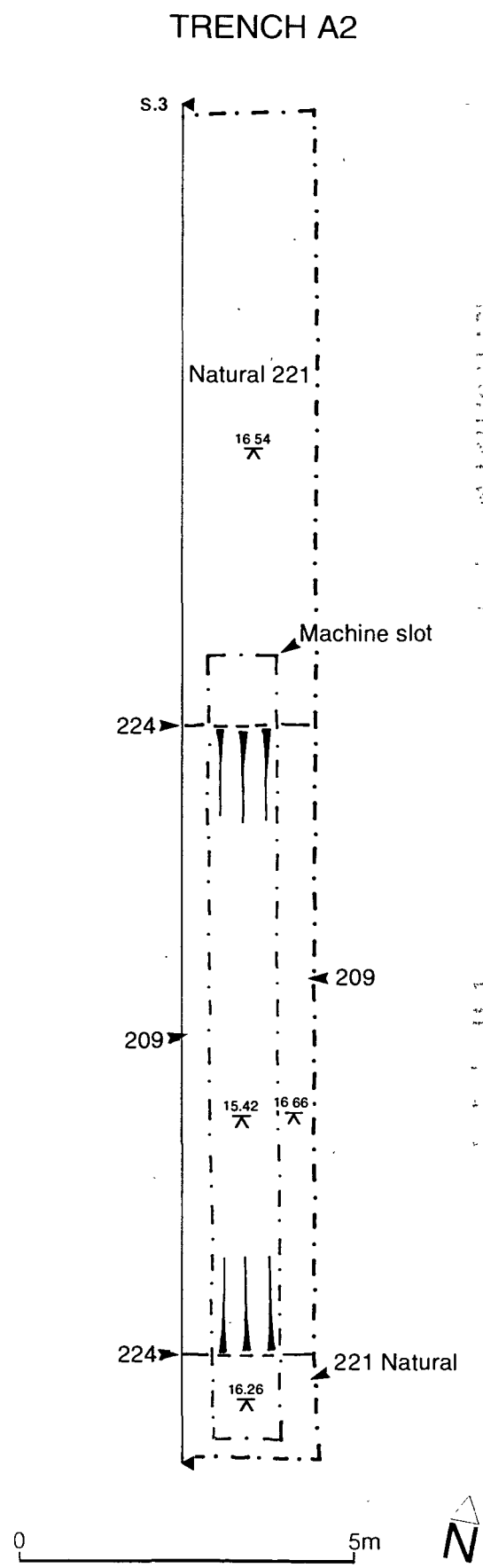
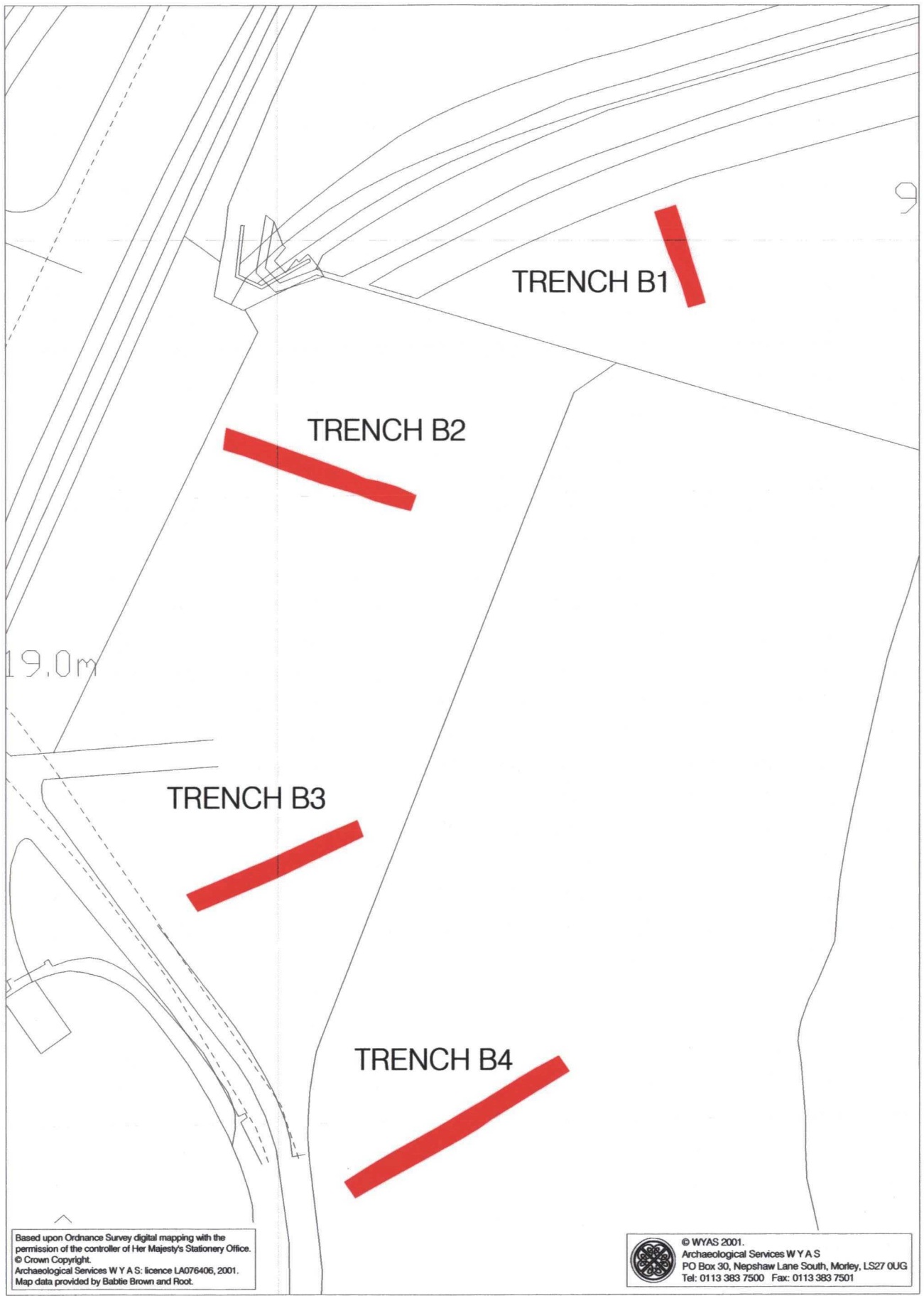


Fig. 6. Trench A2: plan (1:100) and section (1:50)

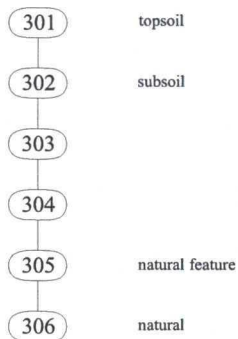


Based upon Ordnance Survey digital mapping with the permission of the controller of Her Majesty's Stationery Office.
 © Crown Copyright.
 Archaeological Services W Y A S: licence LA076406, 2001.
 Map data provided by Babbie Brown and Root.

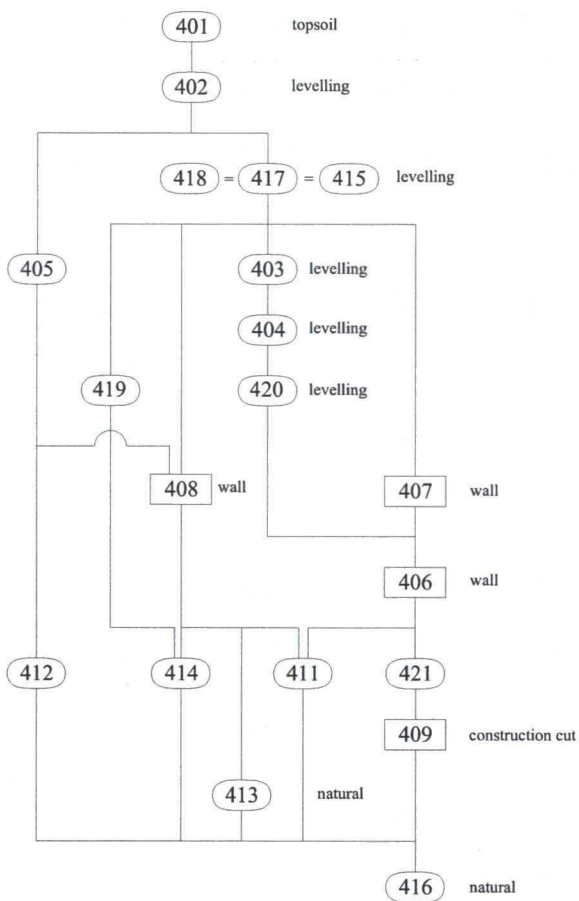
© WYAS 2001.
 Archaeological Services W Y A S
 PO Box 30, Nepshaw Lane South, Morley, LS27 0UG
 Tel: 0113 383 7500 Fax: 0113 383 7501

Fig. 7. Area B: trench location plan

Trench B1



Trench B2



Trench B3

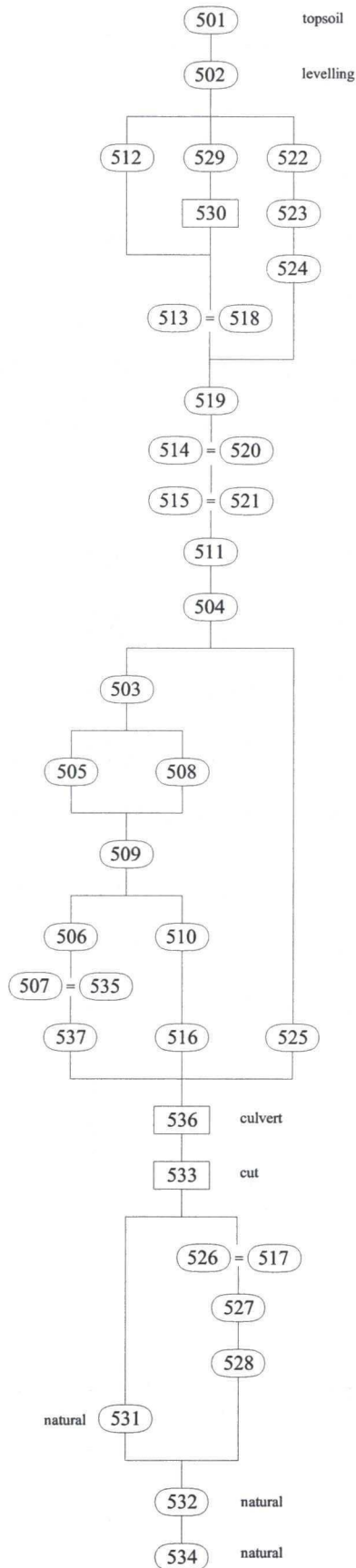


Fig. 8. Area B matrices

Trench B4

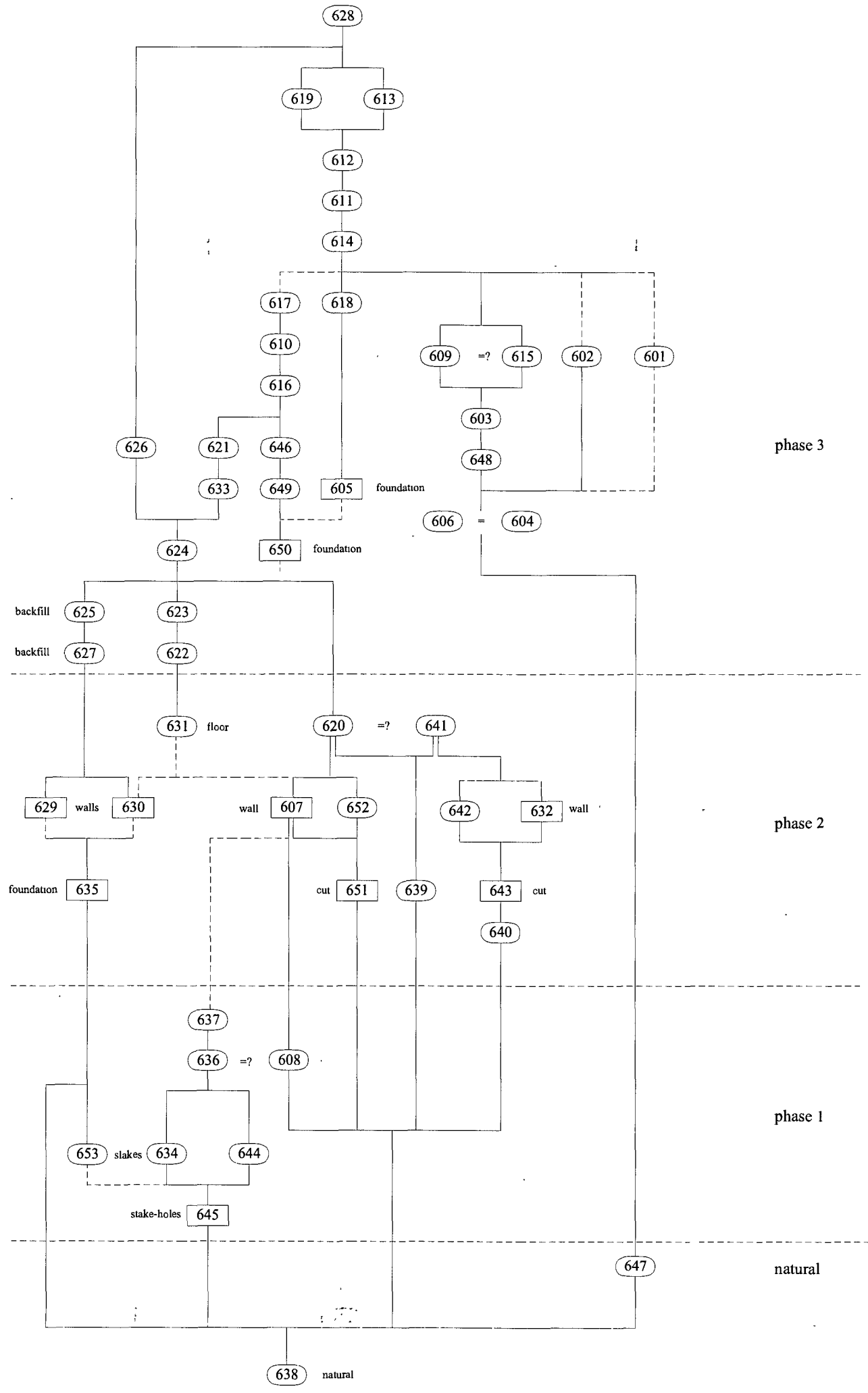


Fig. 9. Area B matrices (cont.)

TRENCH B2

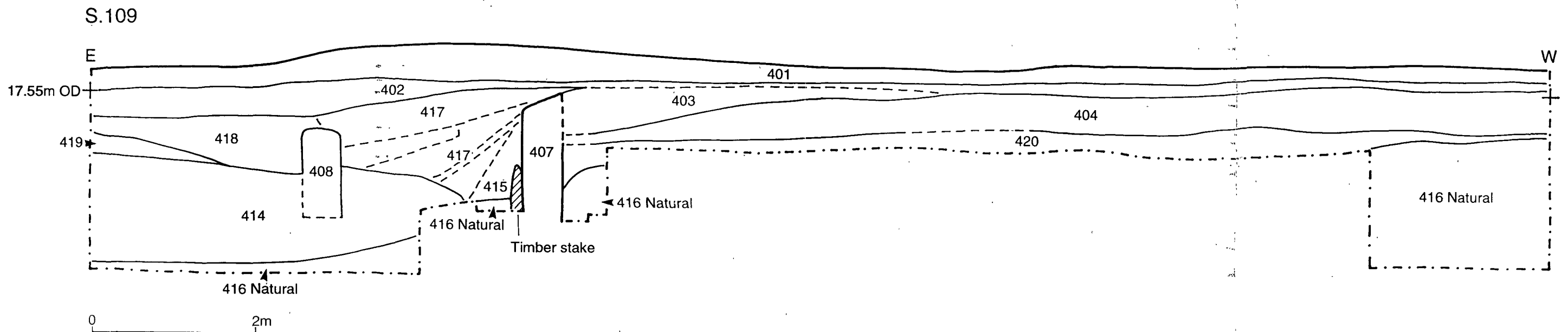
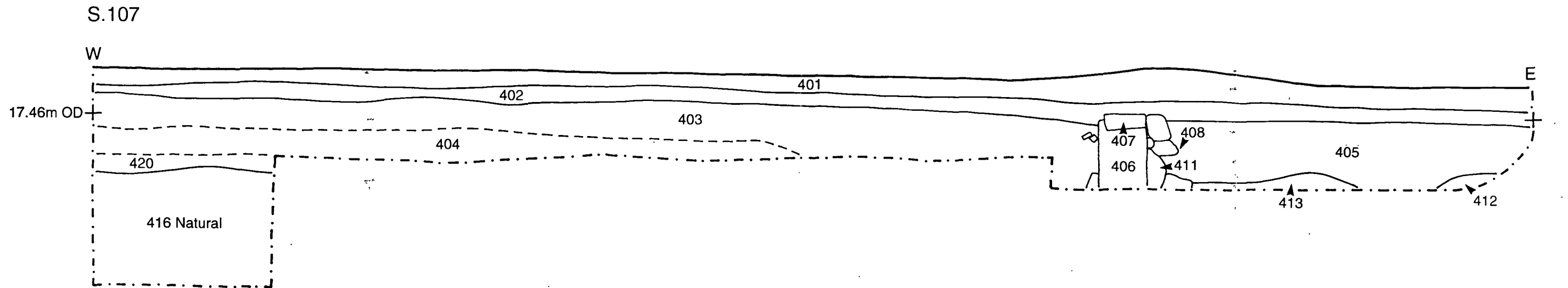
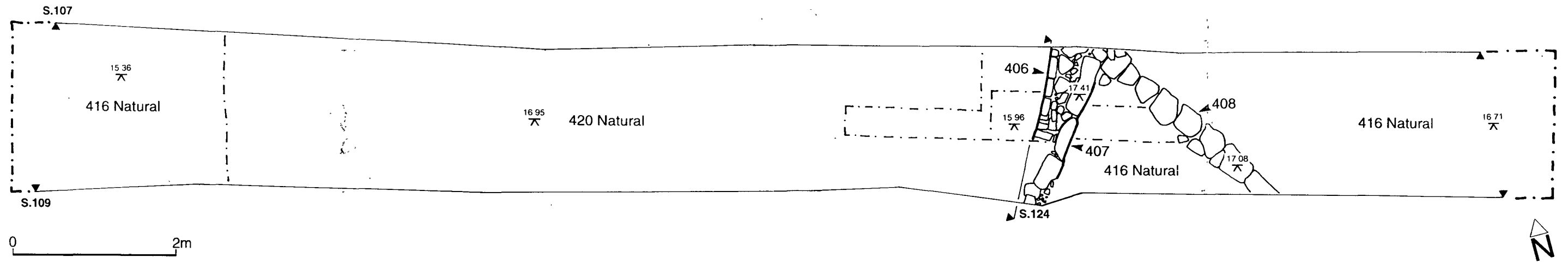


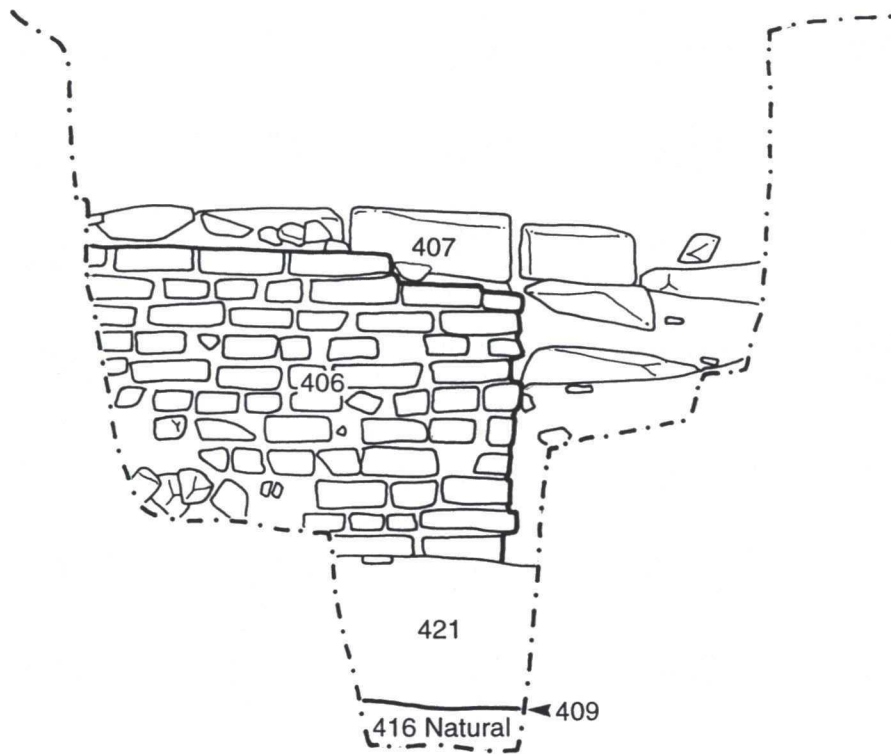
Fig. 10. Trench B2: plan (1:50) and sections (1:50)

TRENCH B2

S.124

NE
18.21m OD +

SW
+



0 1m

Fig. 11. Trench B2: elevation (1:20)

TRENCH B3

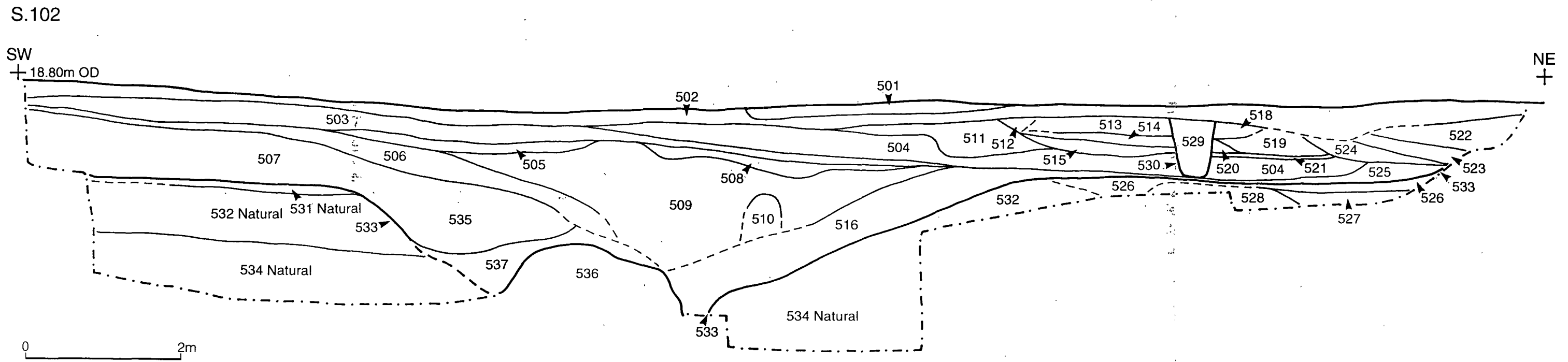
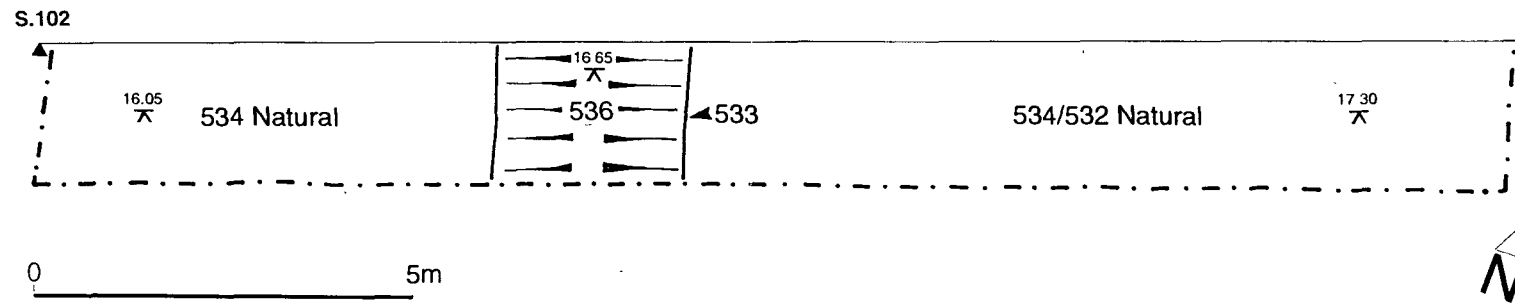


Fig. 12. Trench B3: plan (1:100) and section (1:50)

TRENCH B4

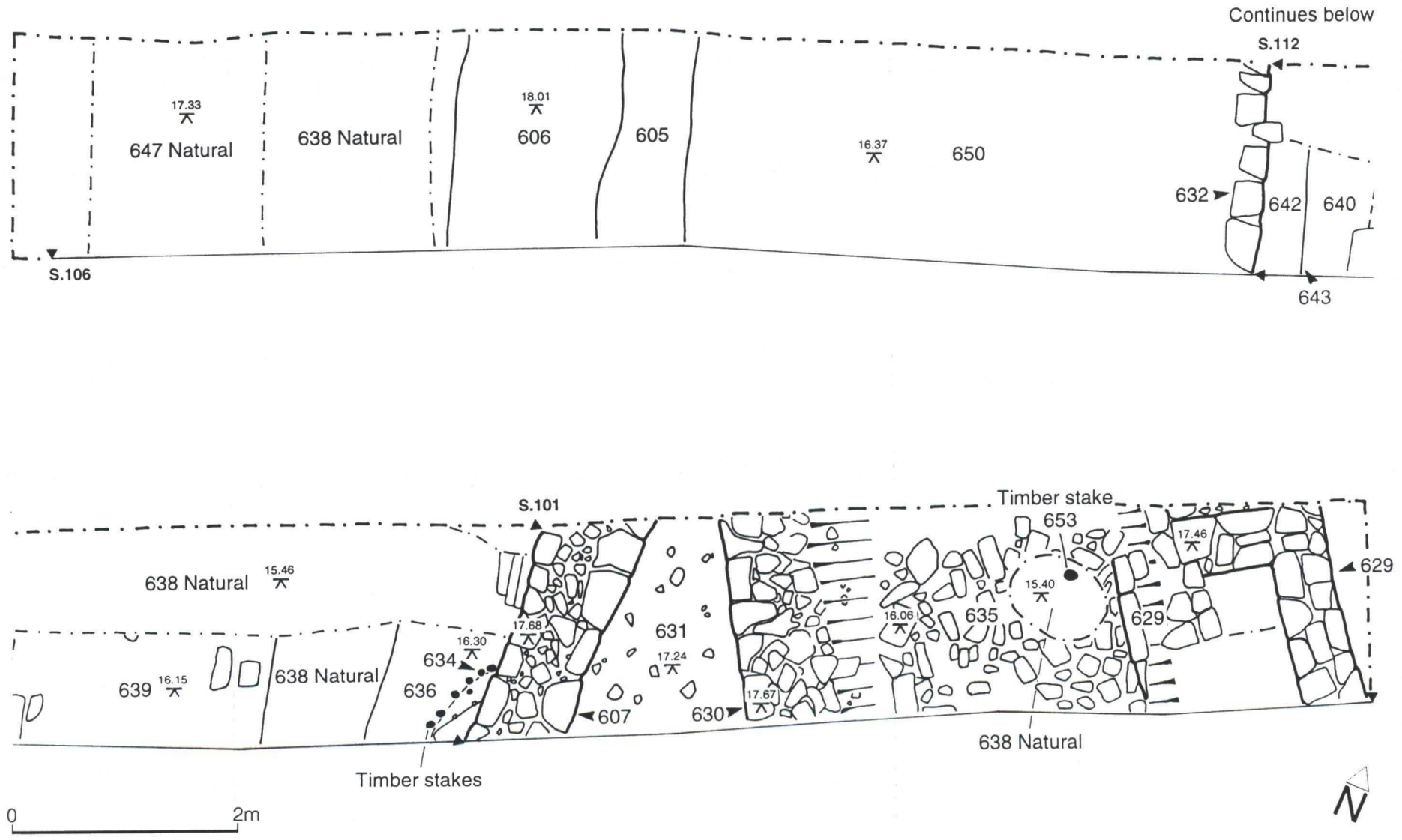
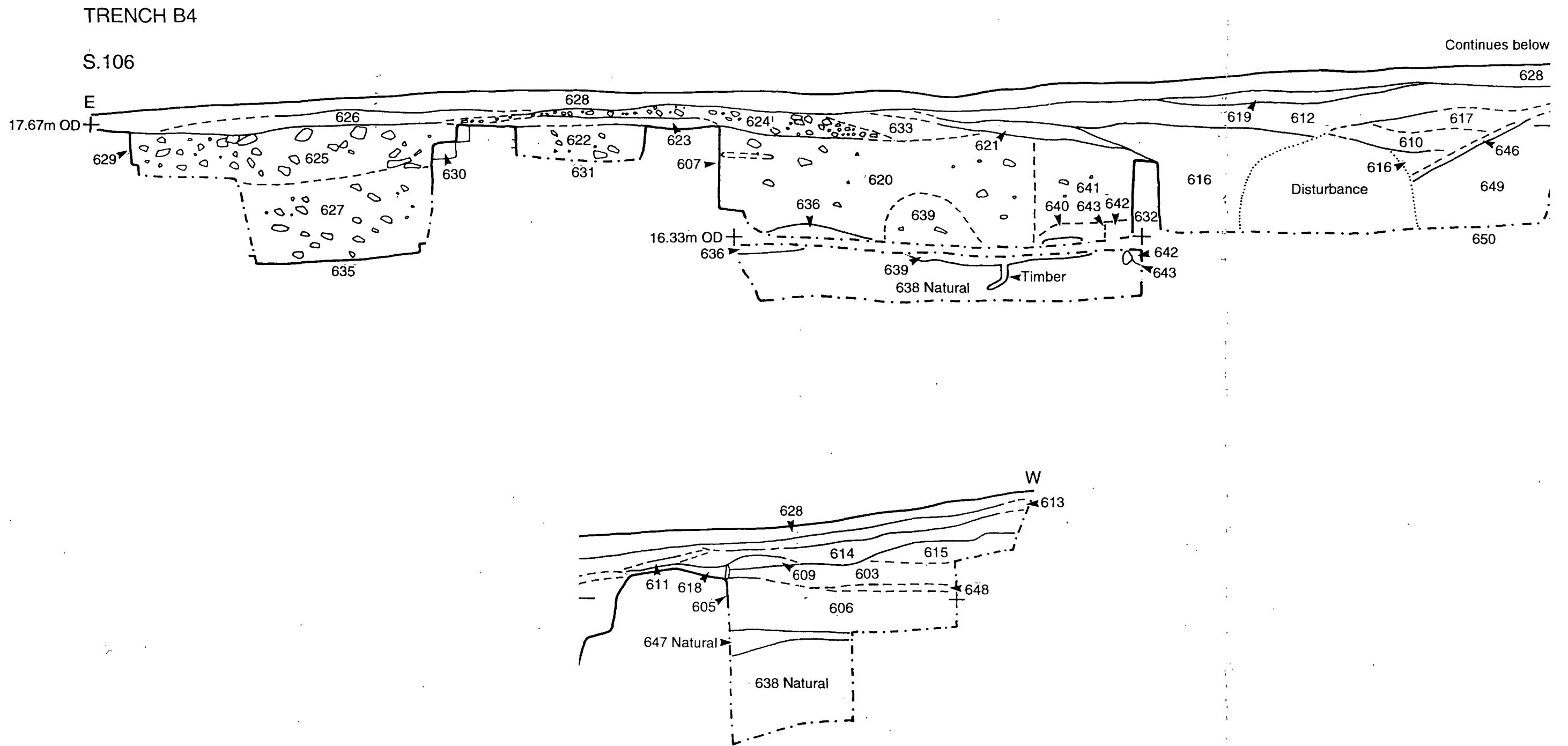


Fig. 13. Trench B4: plan (1:50)



0 2m

Fig. 14. Trench B4: section (1:50)