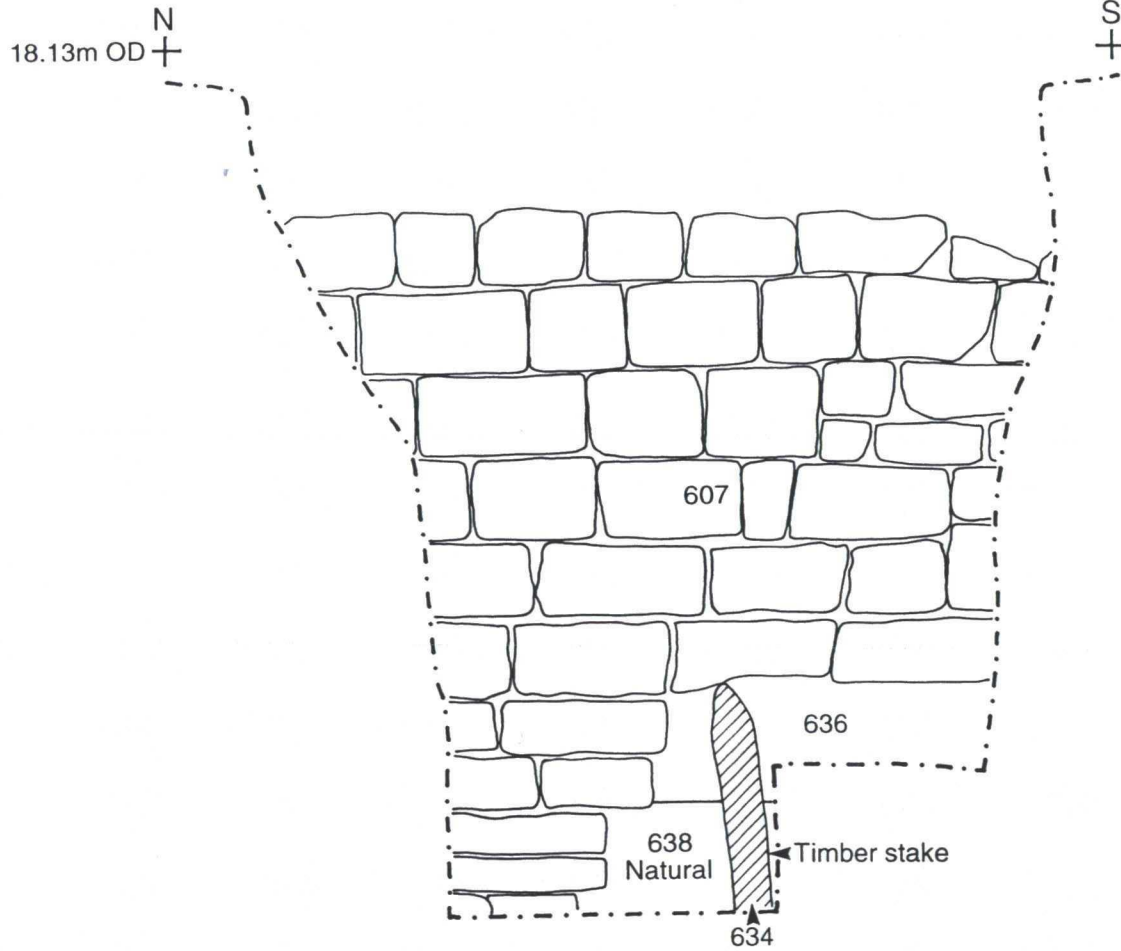
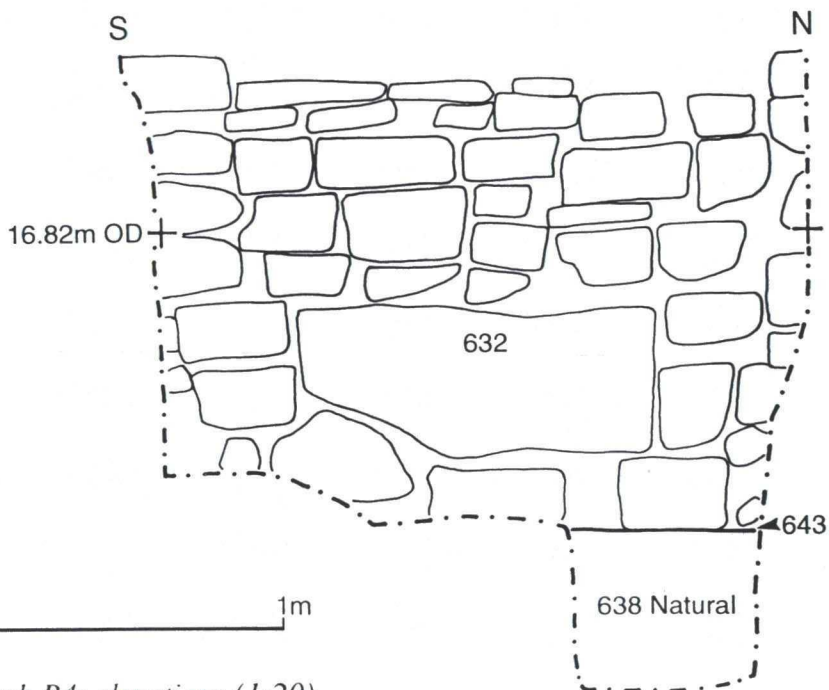


TRENCH B4

S.101

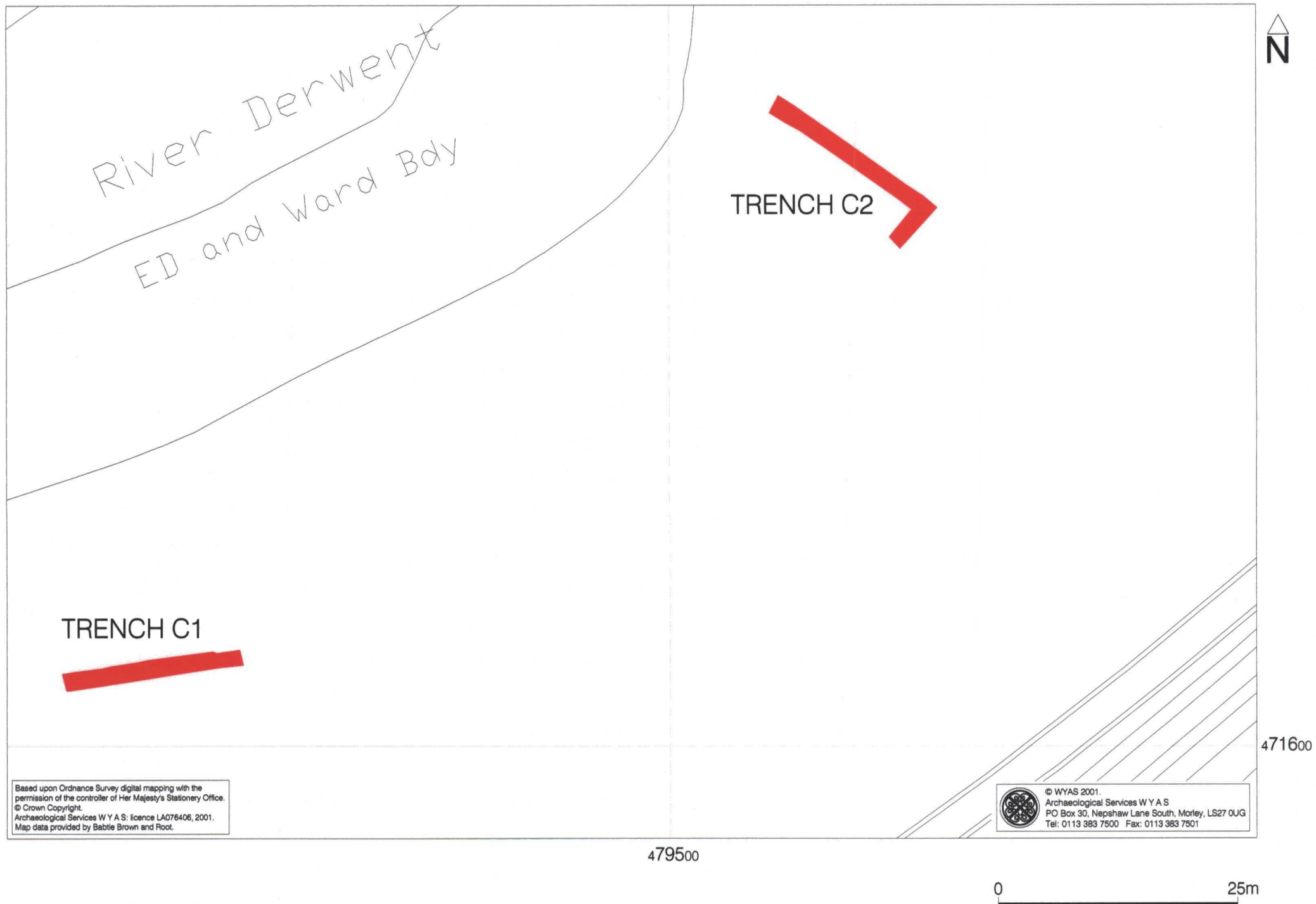


S.112



0 1m

Fig. 15. Trench B4: elevations (1:20)

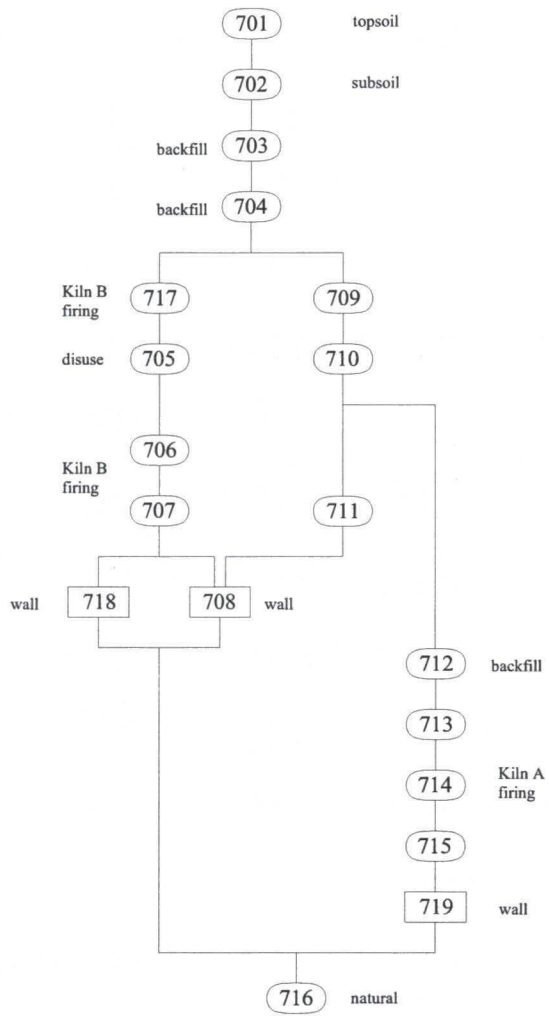


Based upon Ordnance Survey digital mapping with the permission of the controller of Her Majesty's Stationery Office.
 © Crown Copyright.
 Archaeological Services W Y A S: licence LA076406, 2001.
 Map data provided by Babtie Brown and Root.

© WYAS 2001.
 Archaeological Services W Y A S
 PO Box 30, Nepshaw Lane South, Morley, LS27 0UG
 Tel: 0113 383 7500 Fax: 0113 383 7501

Fig. 16. Area C: trench location plan

Trench C1



Trench C2

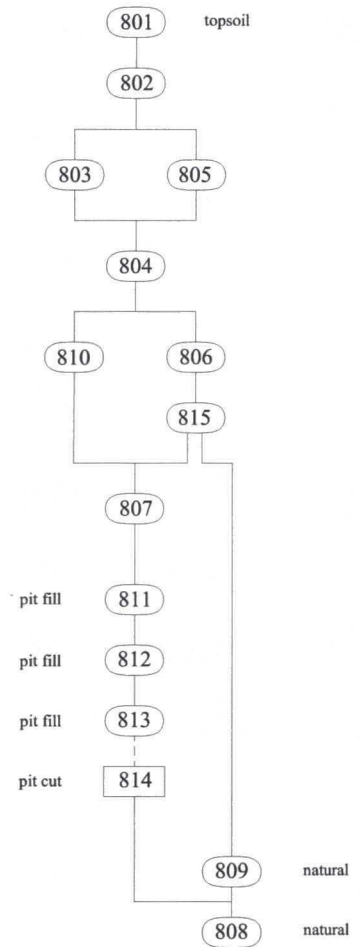
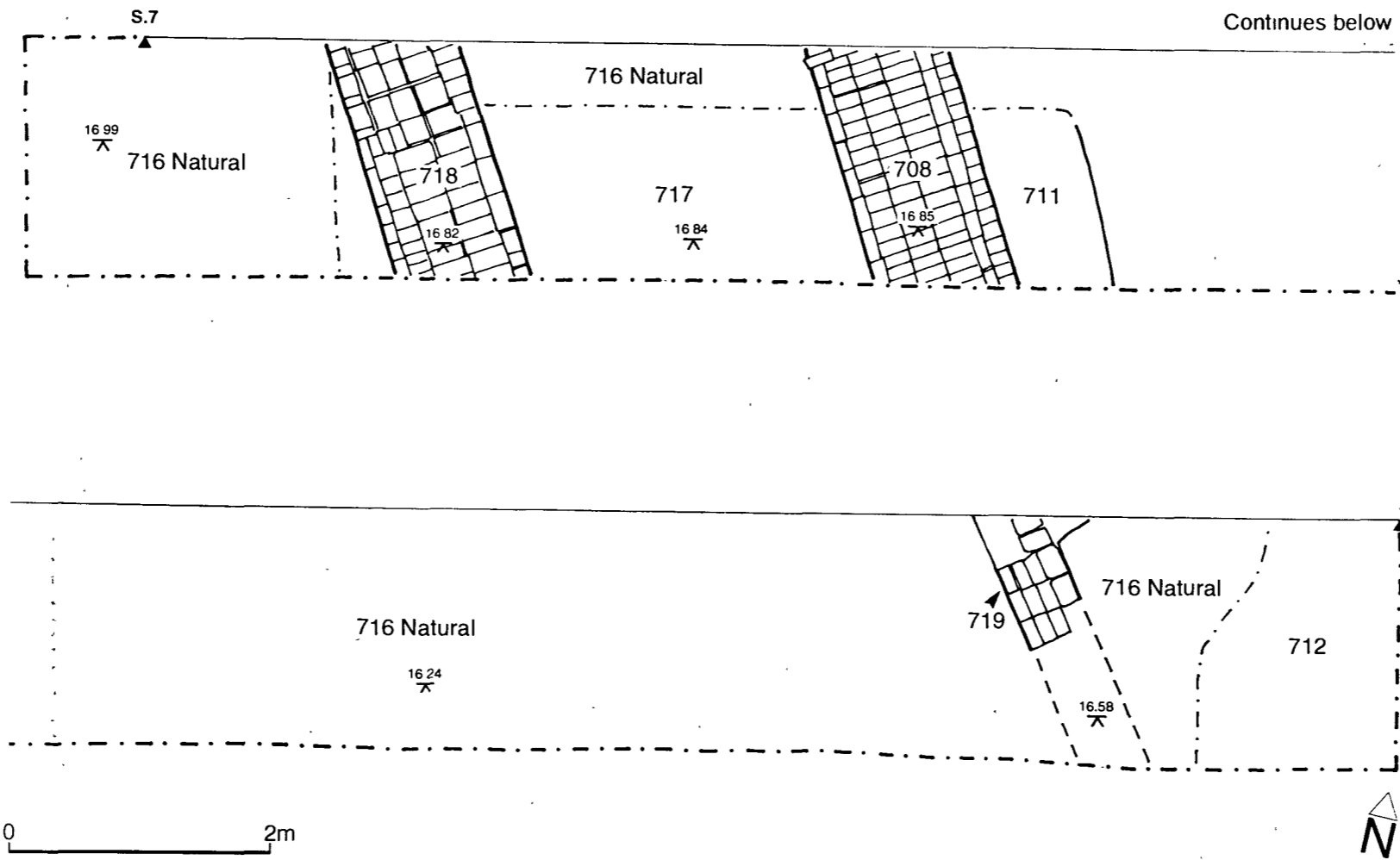


Fig. 17. Area C matrices



TRENCH C1



S.7

W

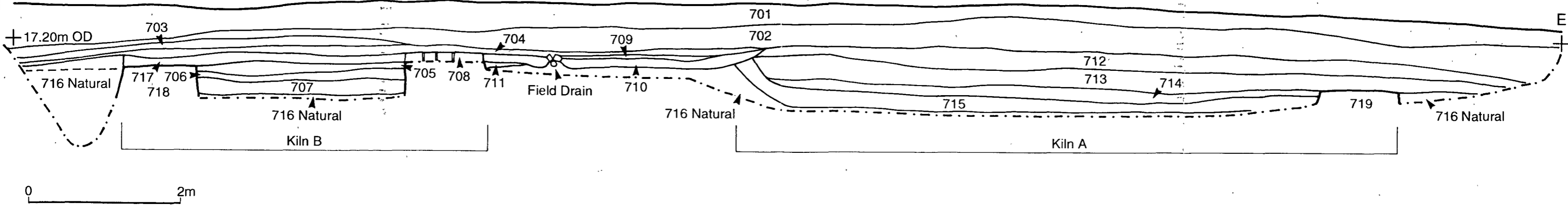


Fig. 18. Trench C1: plan (1:50) and section (1:50)

TRENCH C2

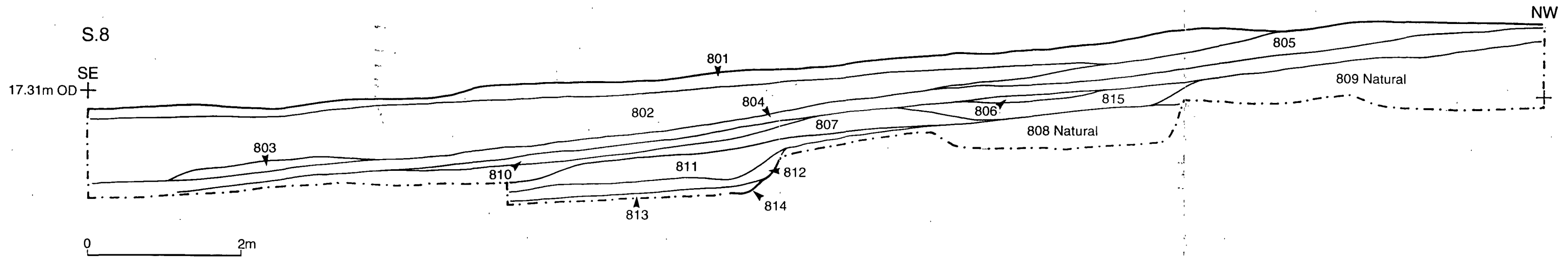
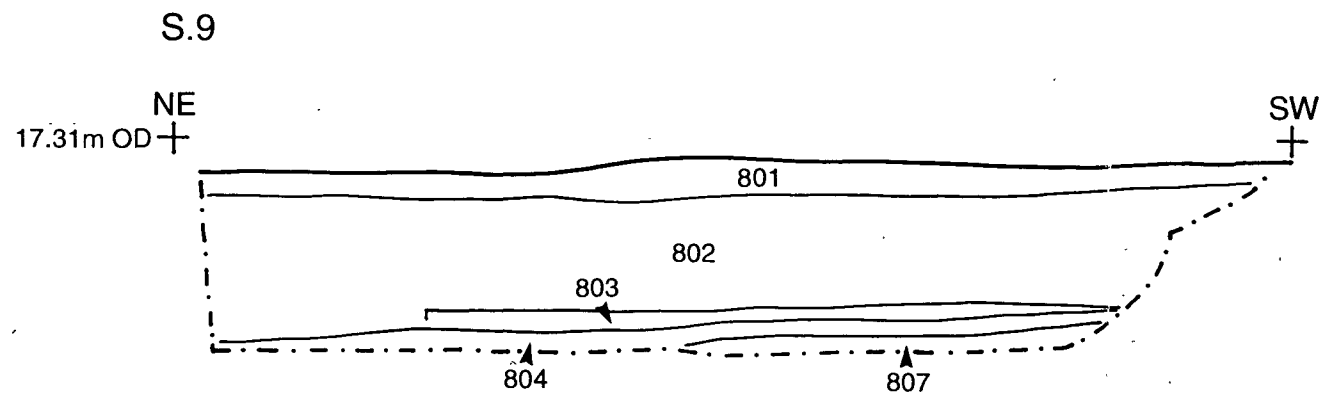
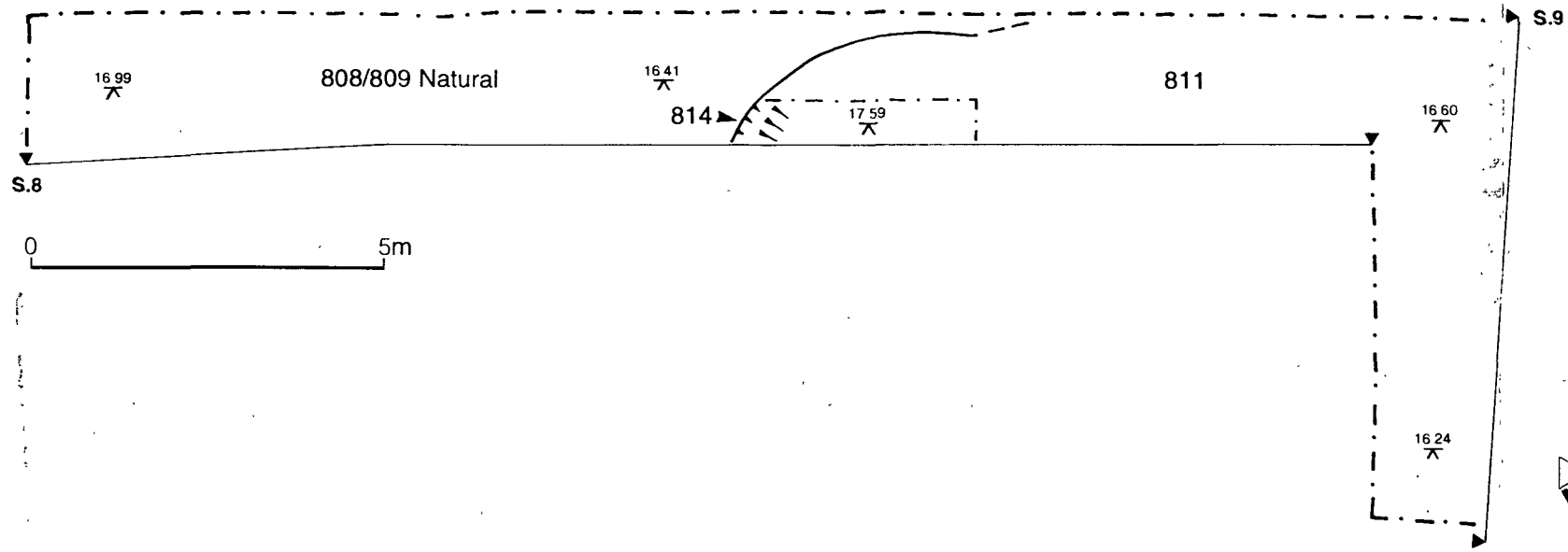


Fig. 19. Trench C2: plan (1:100) and section (1:50)

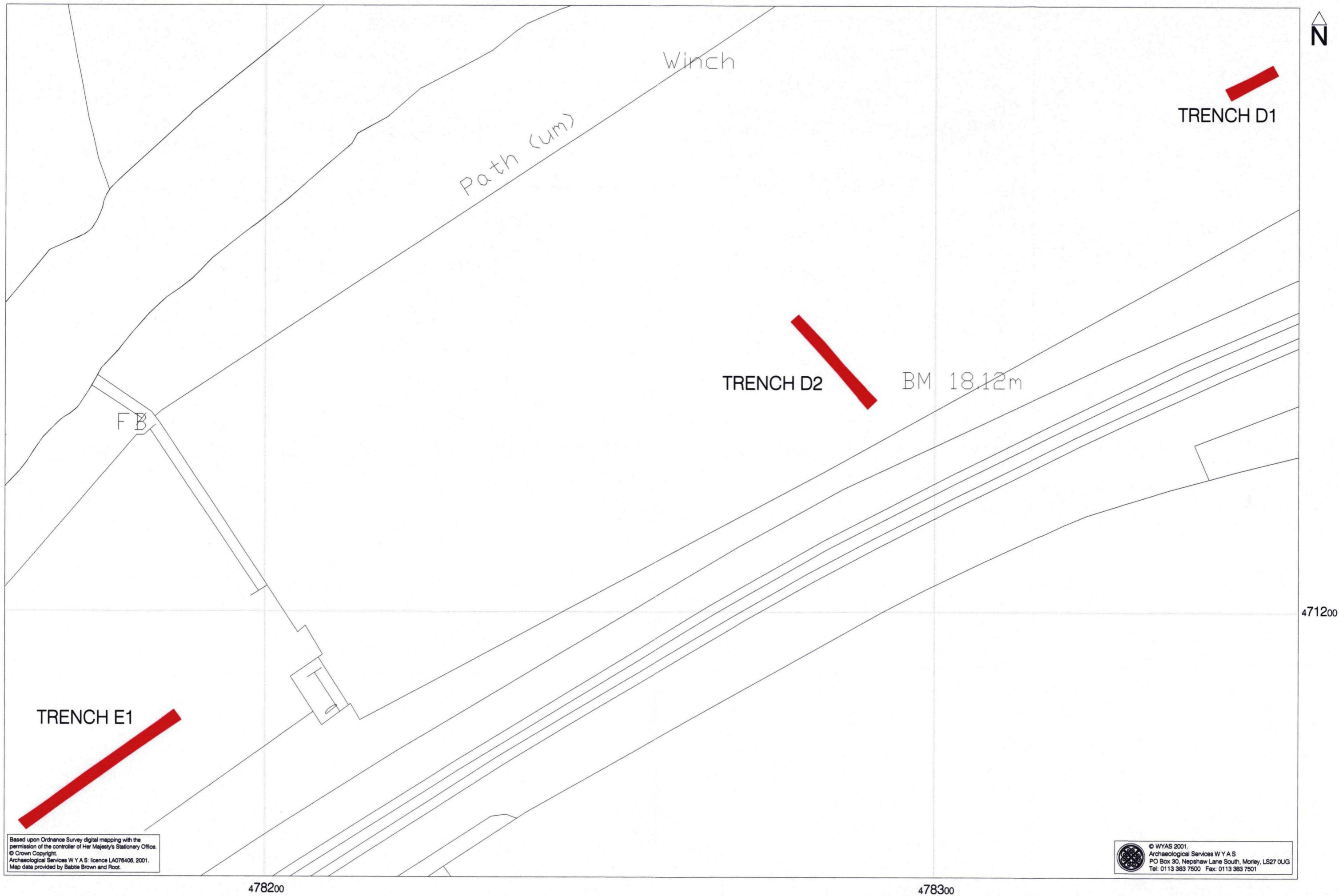
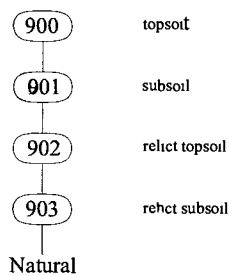


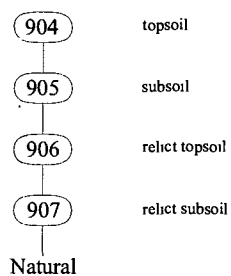
Fig. 20. Areas D and E: trench location plan

© WYAS 2001.
 Archaeological Services W Y A S
 PO Box 30, Nepsaw Lane South, Morley, LS27 0UG
 Tel: 0113 383 7500 Fax: 0113 383 7501

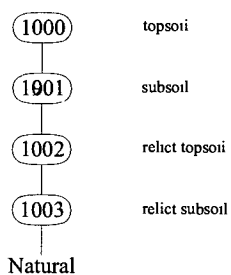
Trench D1



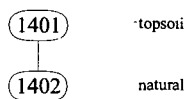
Trench D2



Trench E1



Trench J1



Trench J2

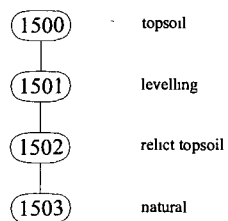


Fig. 21. Areas D, E and J matrices



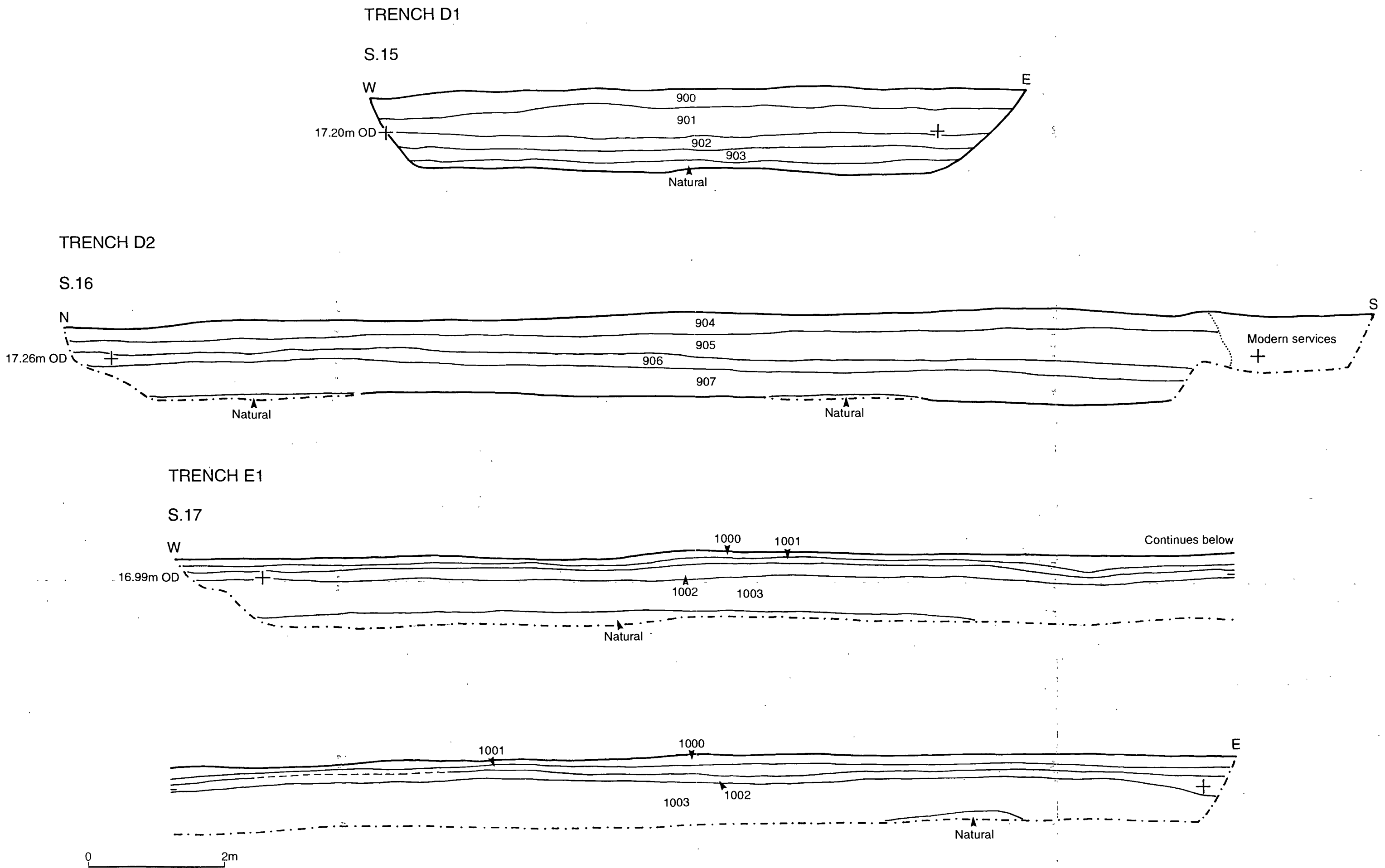
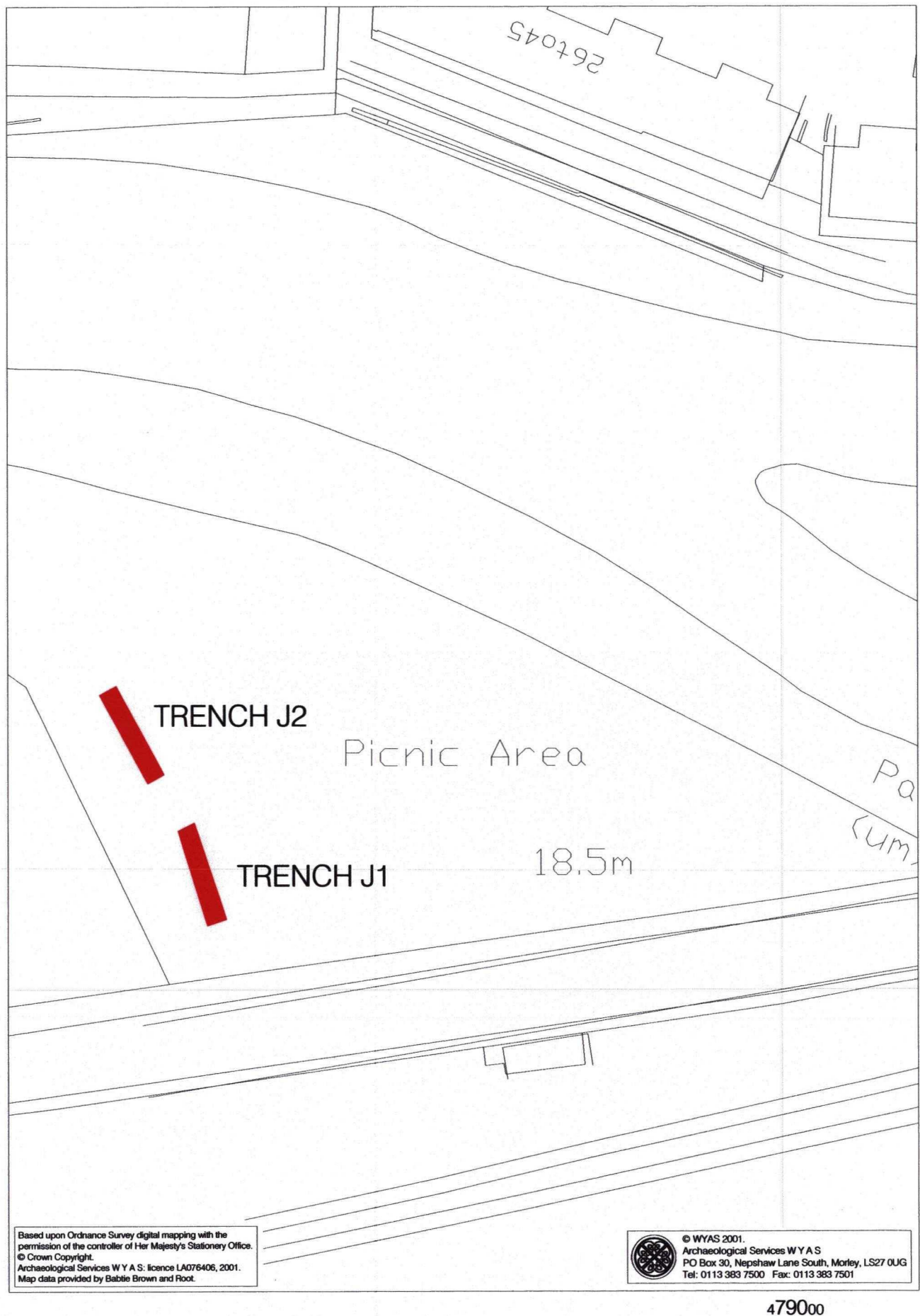


Fig. 22. Trenches D1, D2 and E1: sections (1:50)



Based upon Ordnance Survey digital mapping with the permission of the controller of Her Majesty's Stationery Office.
 © Crown Copyright.
 Archaeological Services W Y A S: licence LA076406, 2001.
 Map data provided by Babbie Brown and Root.

© WYAS 2001.
 Archaeological Services W Y A S
 PO Box 30, Nepshaw Lane South, Morley, LS27 0UG
 Tel: 0113 383 7500 Fax: 0113 383 7501

Fig. 23. Area J: trench location plan

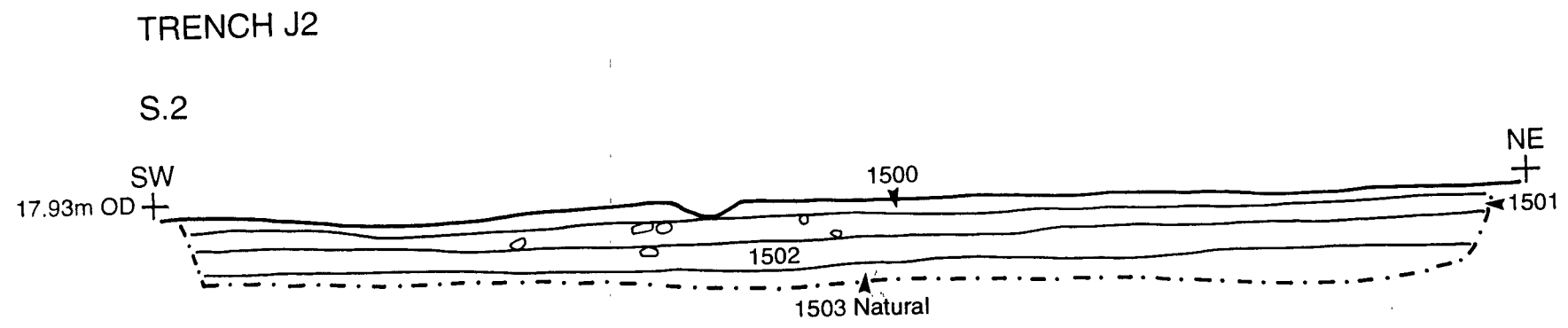
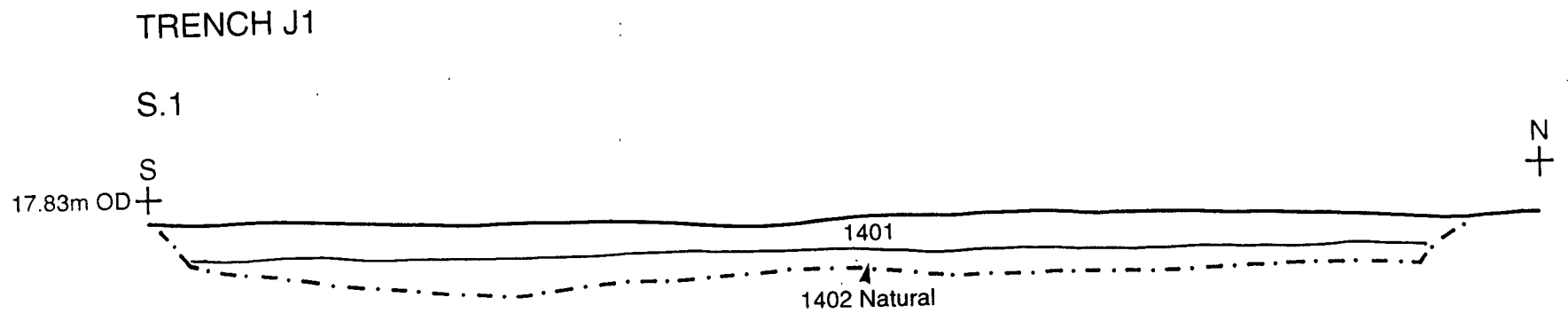


Fig. 24. Trenches J1 and J2: sections (1:50)

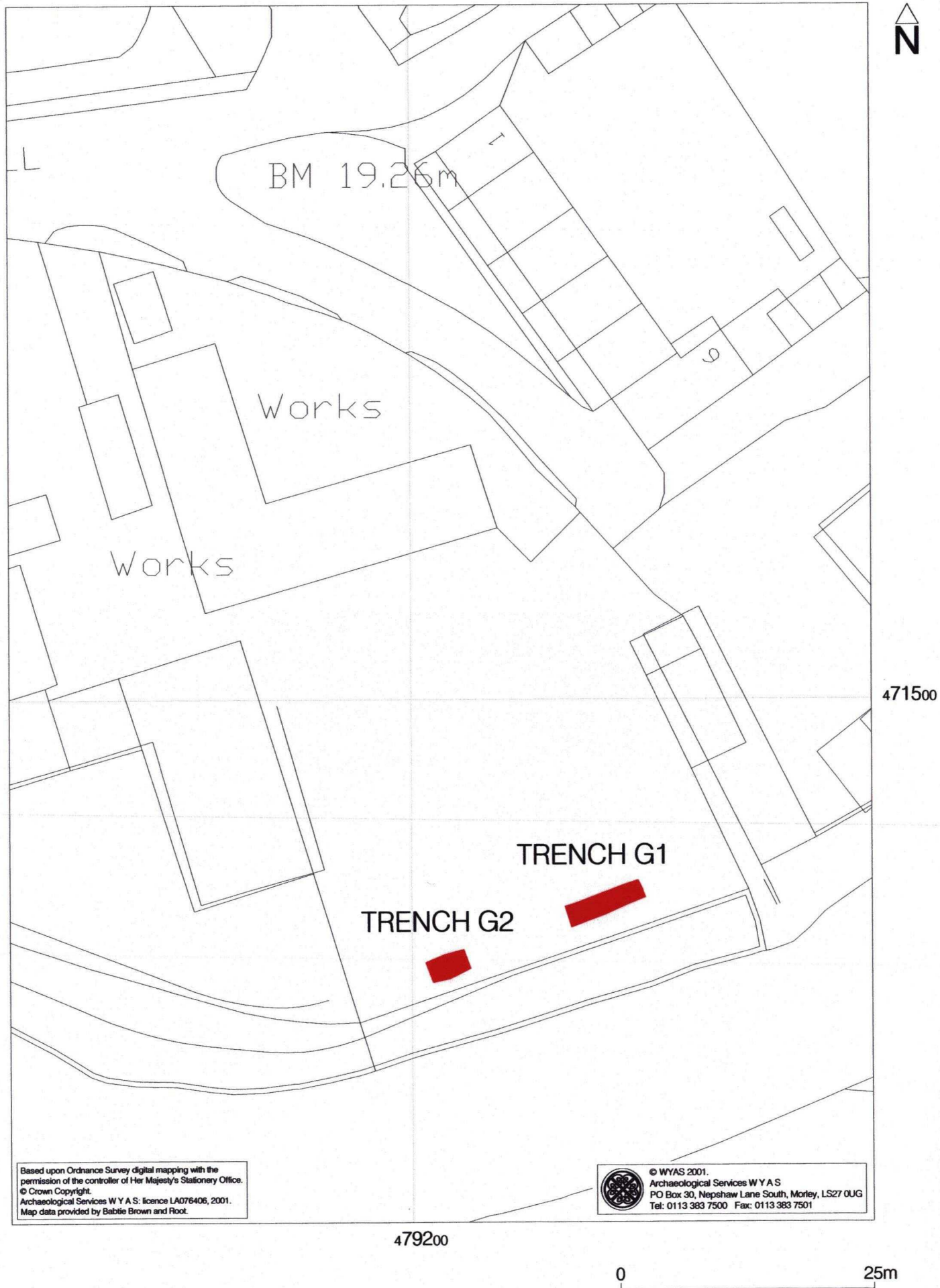
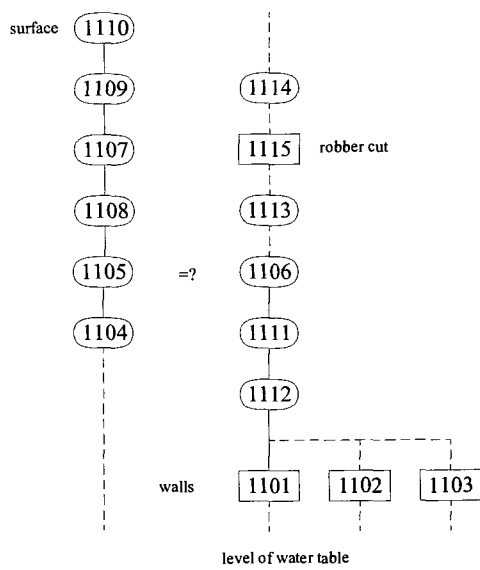
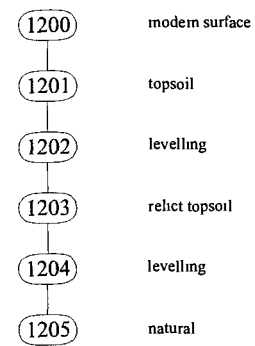


Fig. 25. Area G (east): trench location plan

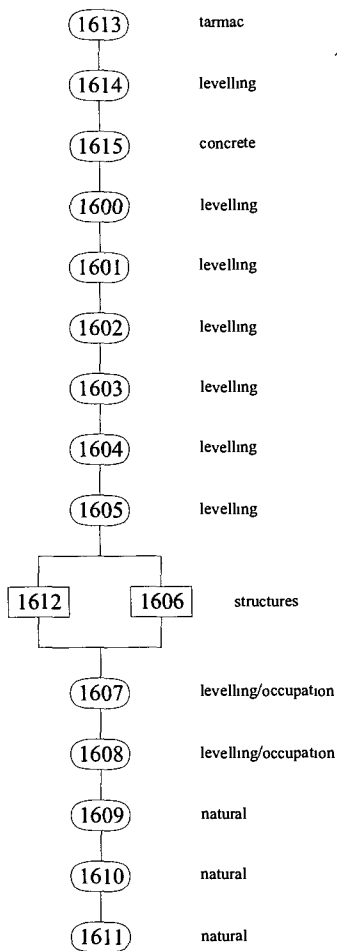
Trench G1



Trench G2



Trench G3



Trench G4

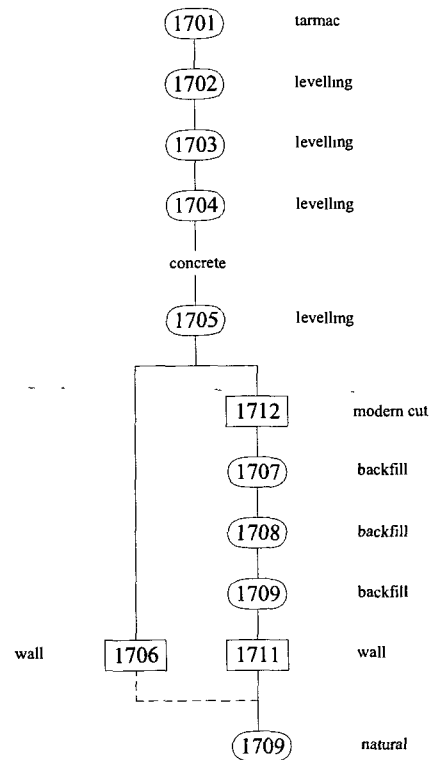
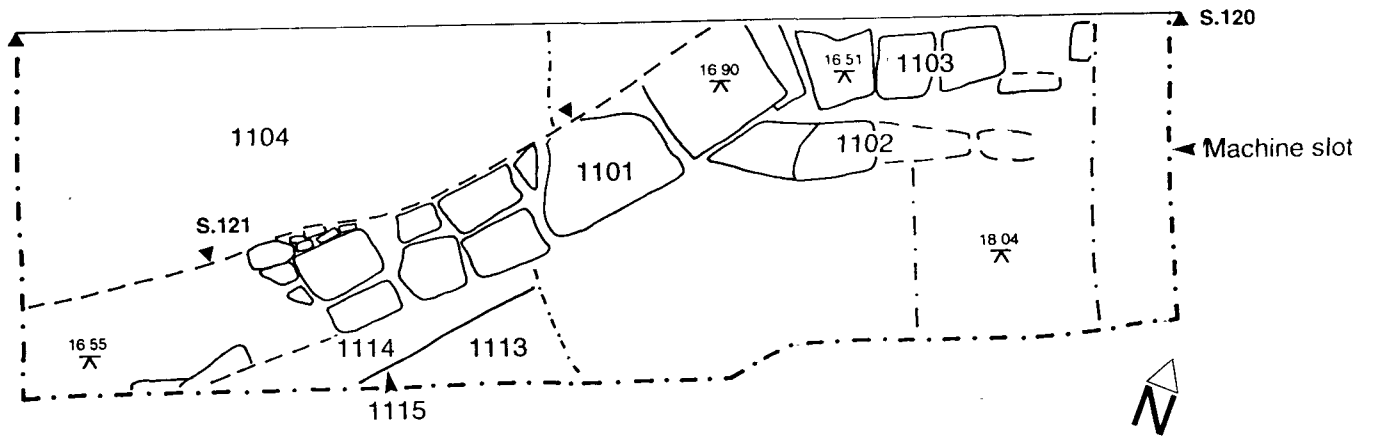


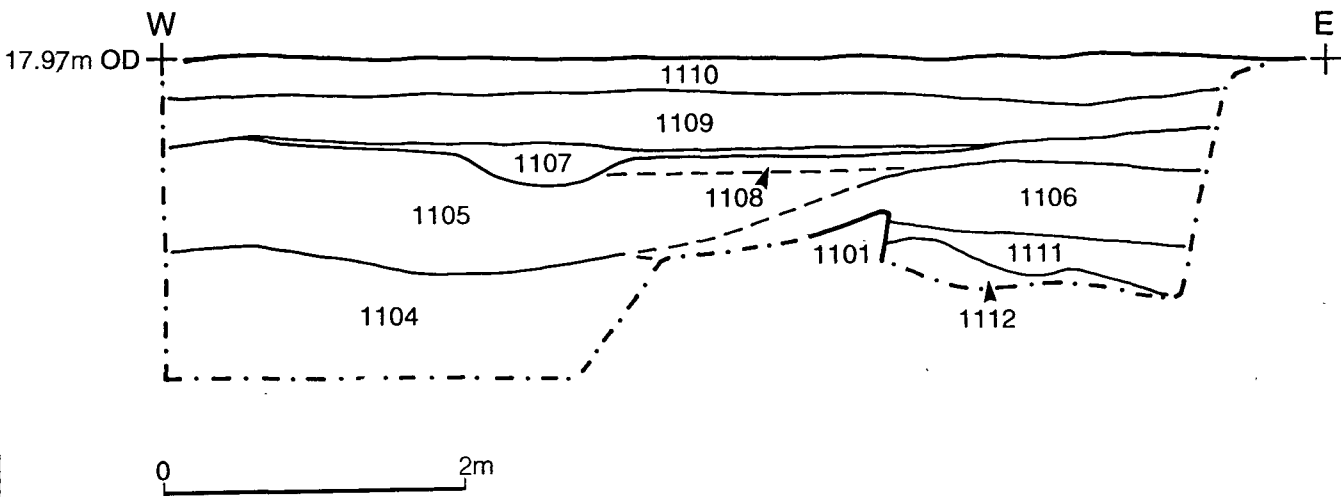
Fig. 26. Area G matrices



TRENCH G1



S.120



S.121

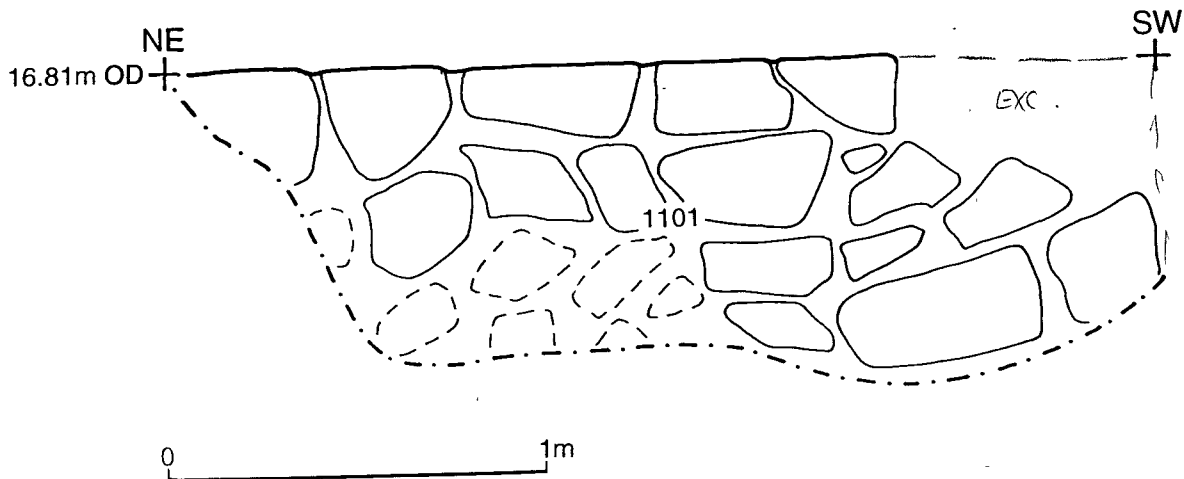
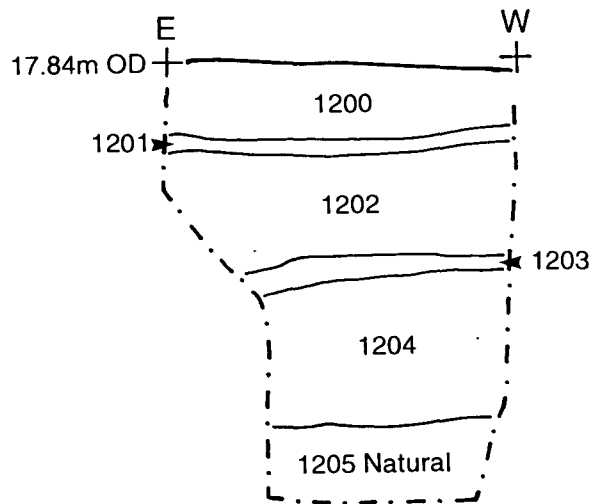


Fig. 27. Trench G1: plan (1:50), section (1:50) and elevation (1:20)

TRENCH G2

S.119



TRENCH G3

S.123

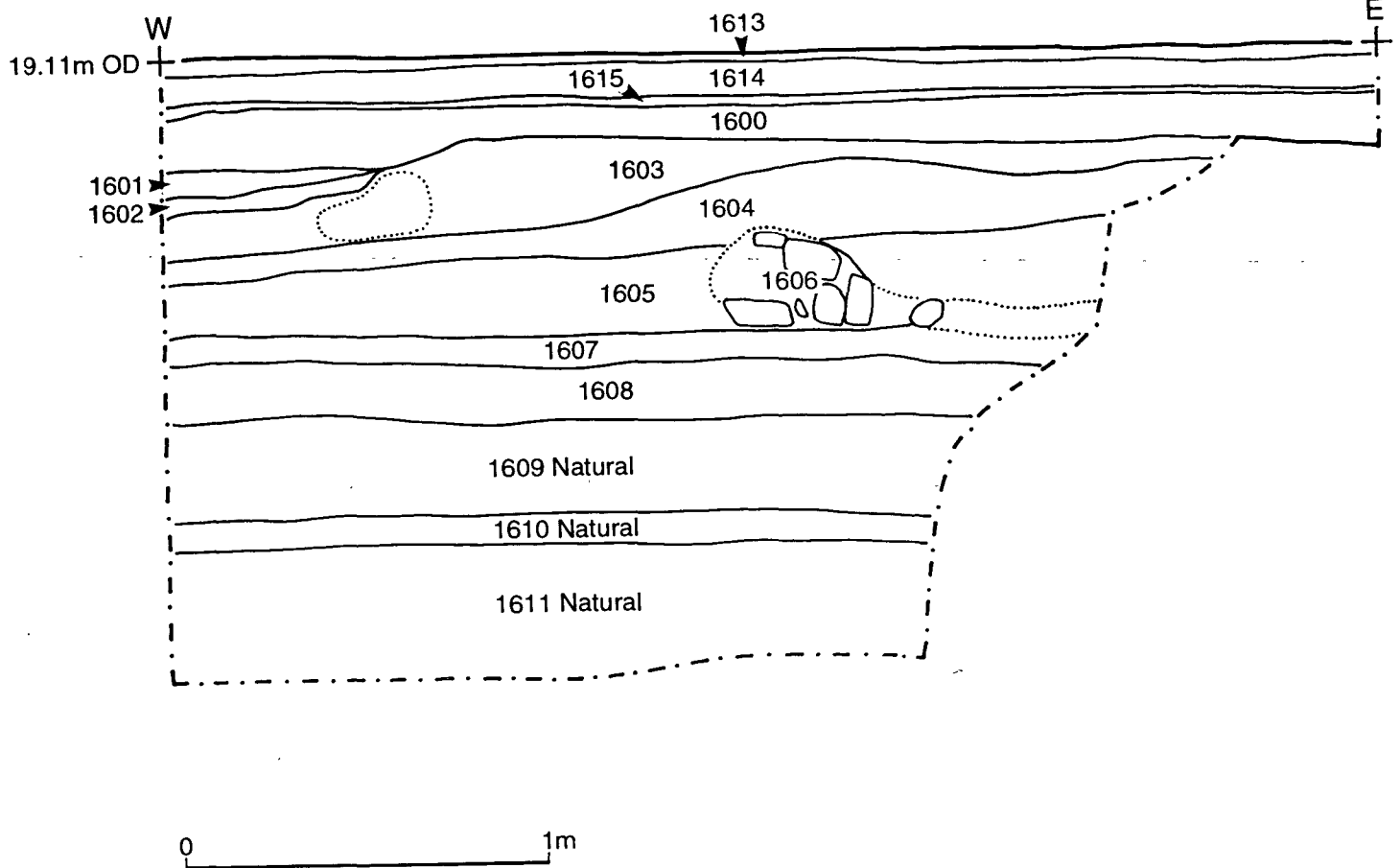


Fig. 28. Trenches G2 and G3: sections (1:50)



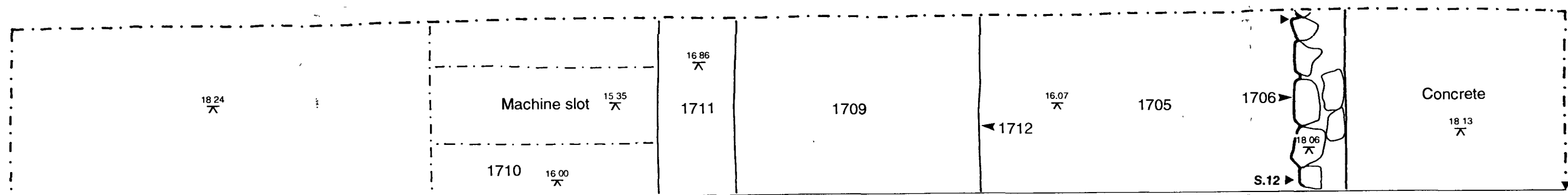
Based upon Ordnance Survey digital mapping with the permission of the controller of Her Majesty's Stationery Office.
 © Crown Copyright.
 Archaeological Services W Y A S: licence LA076406, 2001.
 Map data provided by Babtie Brown and Root.

© WYAS 2001.
 Archaeological Services W Y A S
 PO Box 30, Nephew Lane South, Morley, LS27 0UG
 Tel: 0113 383 7500 Fax: 0113 383 7501

478800
 478900
 Fig. 29. Area G (west): trench location plan



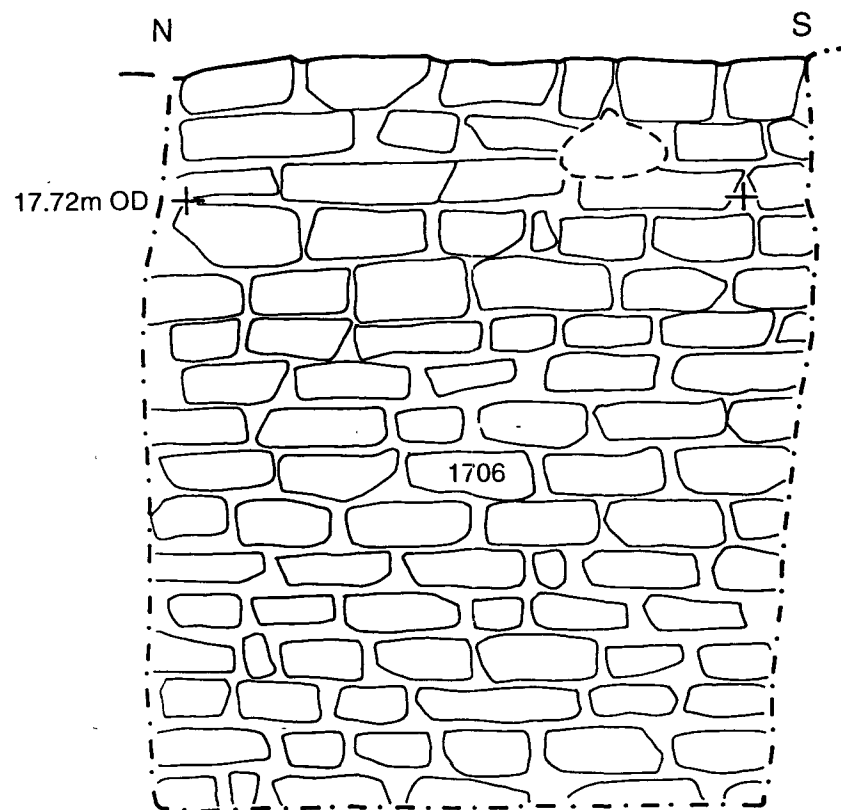
TRENCH G4



S.14



S.12



S.14

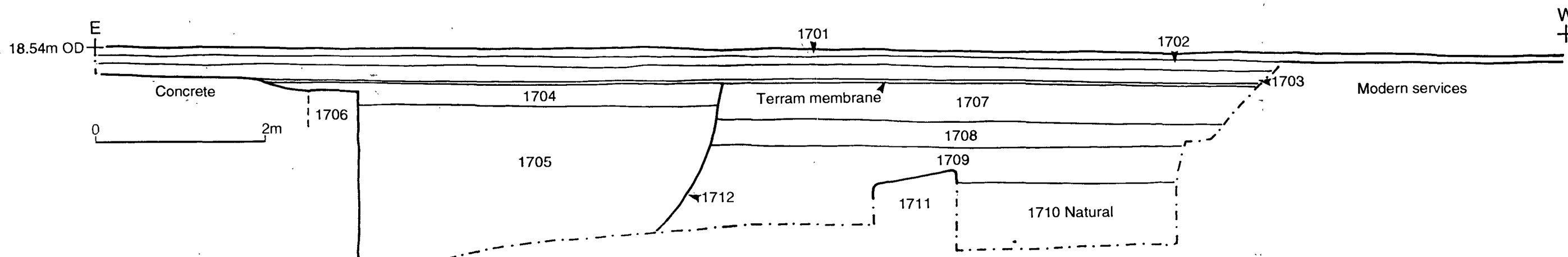


Fig. 30. Trench G4: plan (1:50), section (1:50) and elevation (1:20)