

Figure 1. Site Location



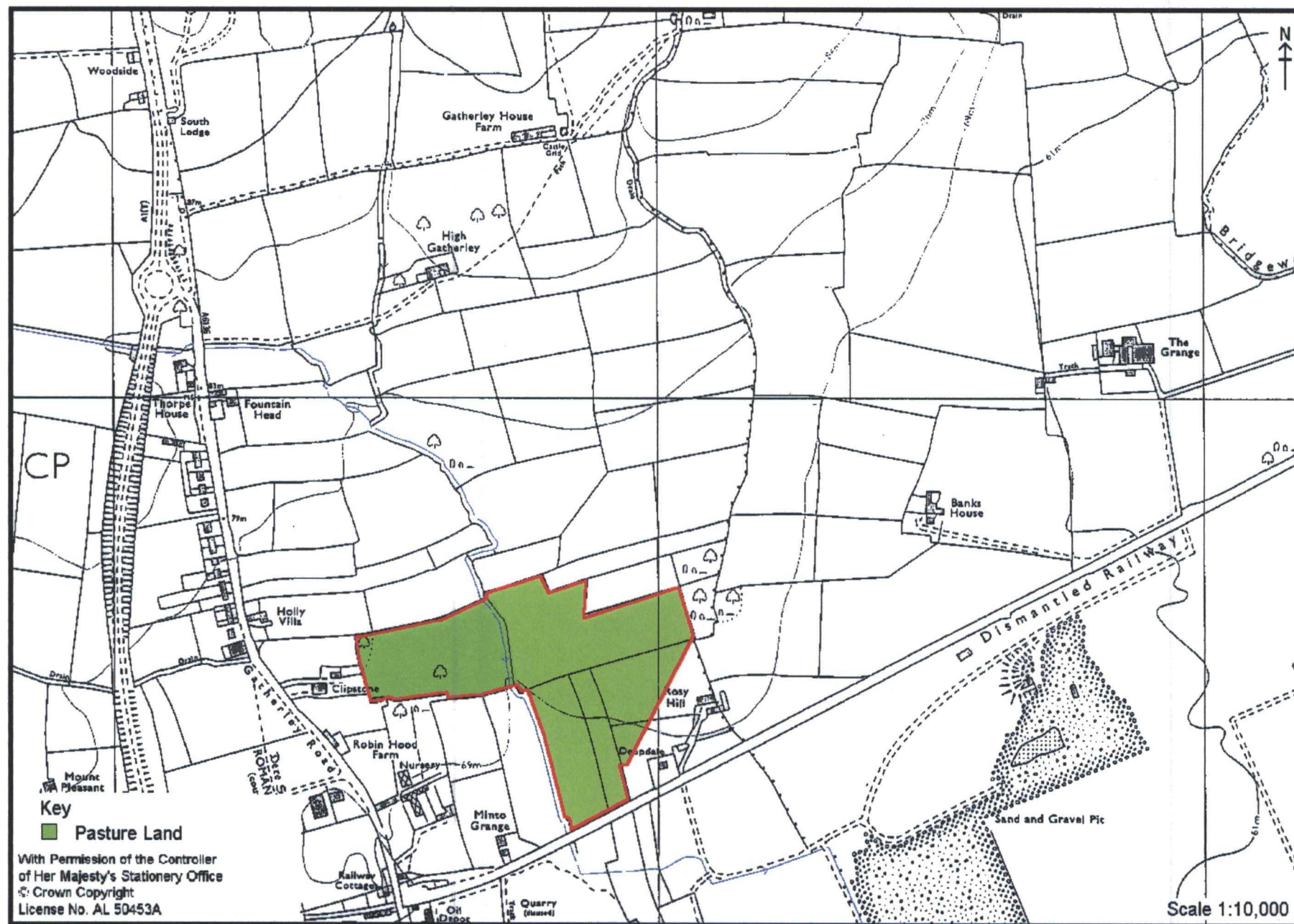


Figure 2. Proposed Development Area



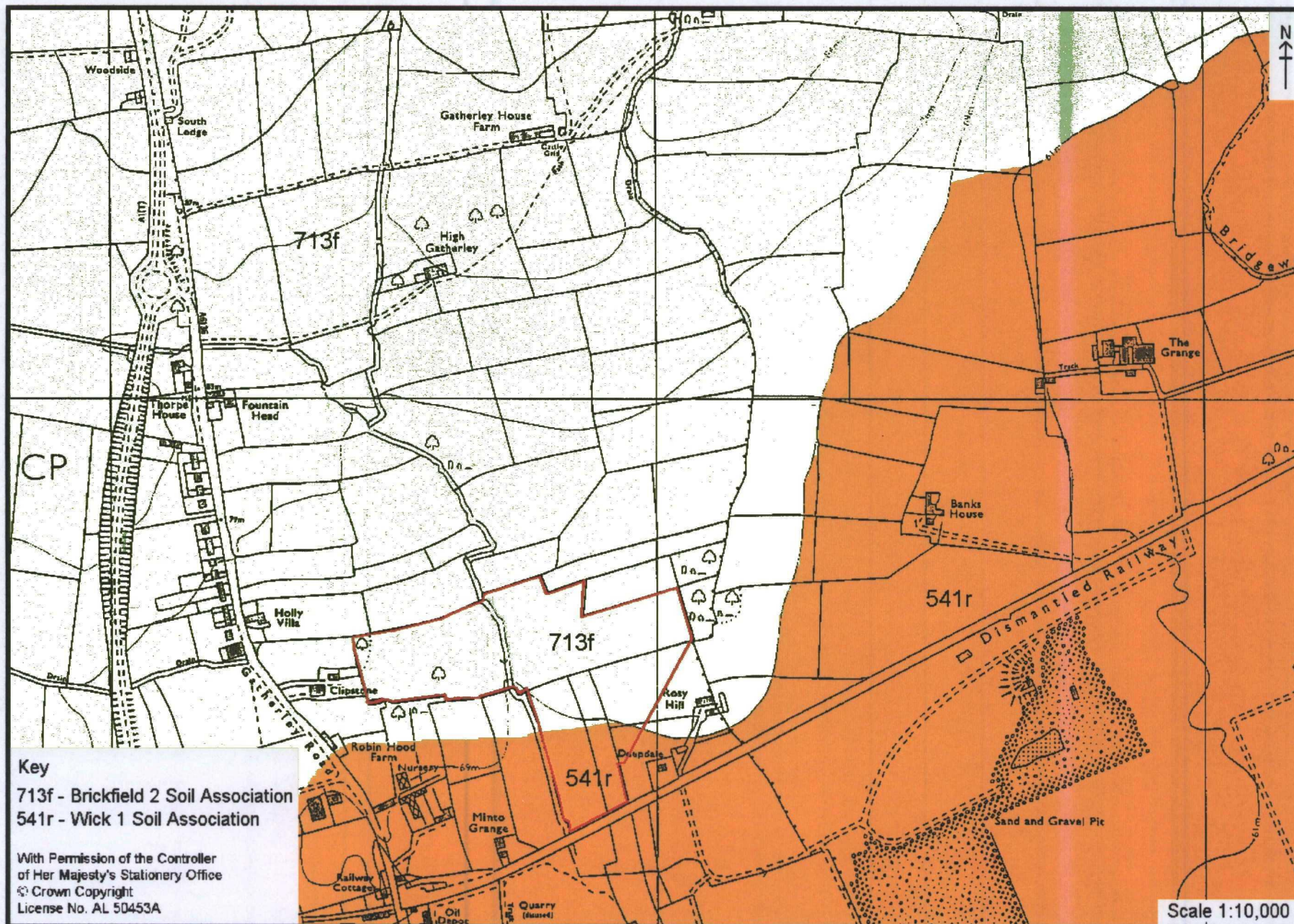


Figure 3. Geological Map





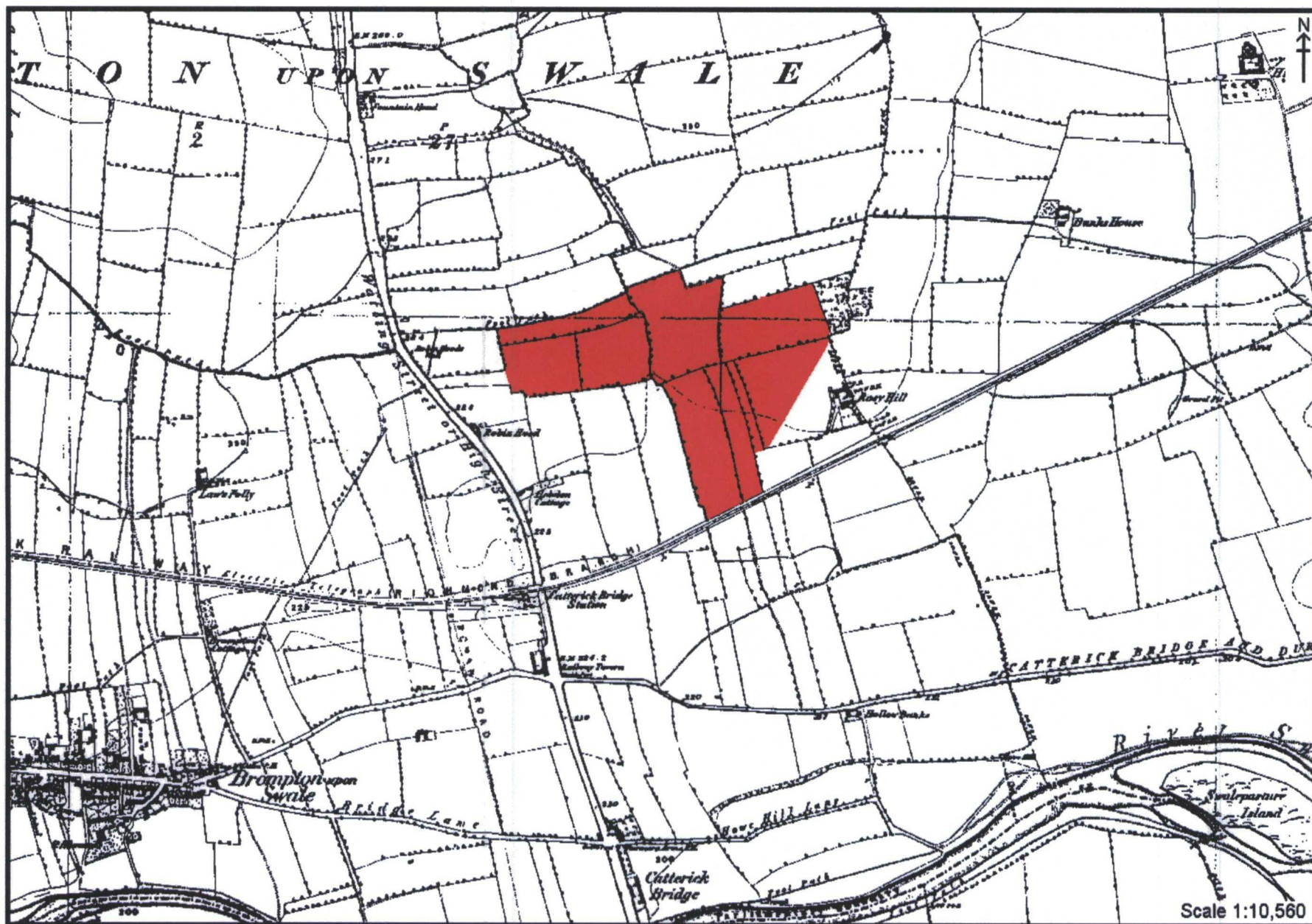


Figure 5. Extract from First Edition Ordnance Survey 1857







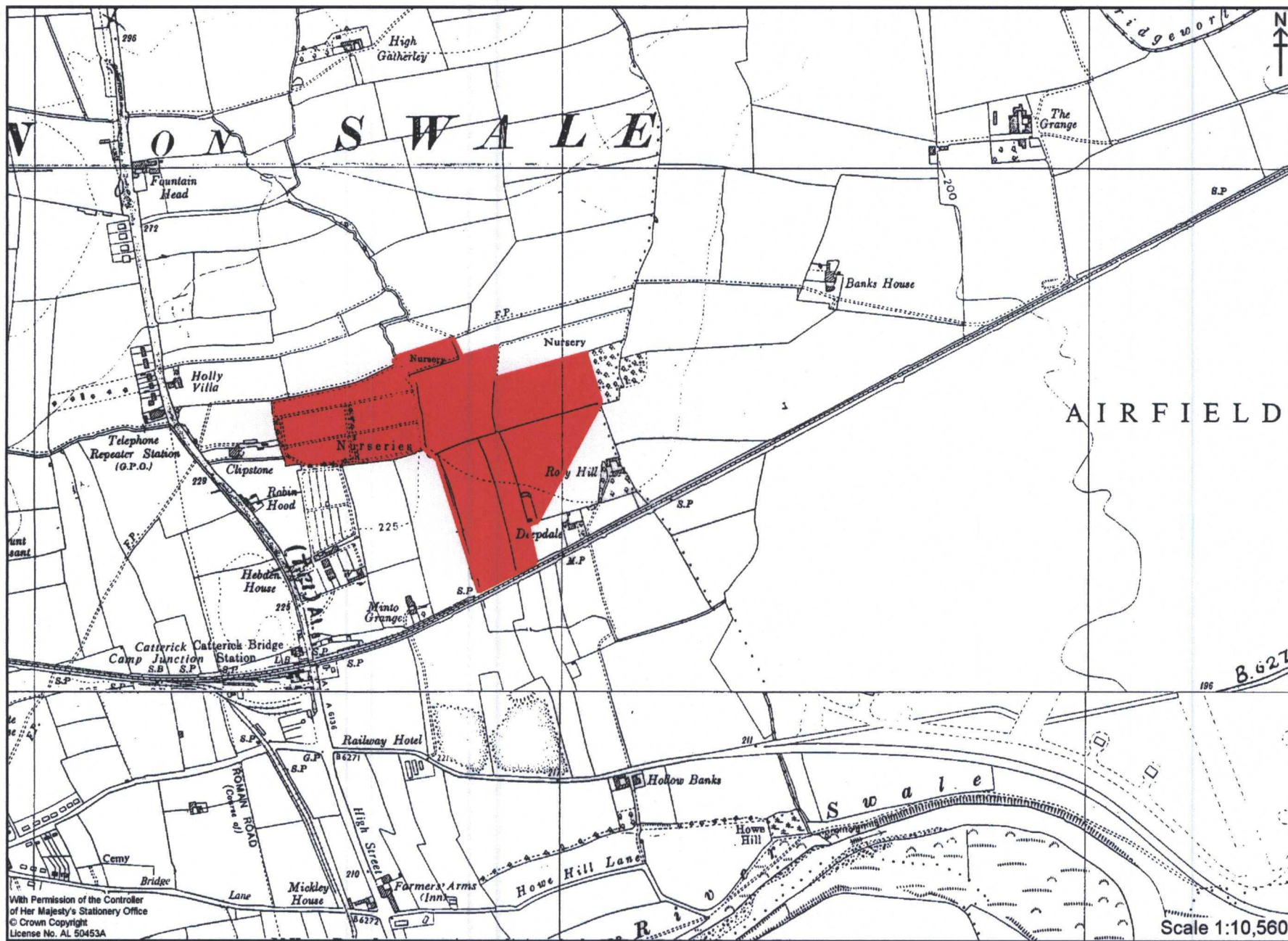


Figure 7. Extract from 1956 Ordnance Survey Map



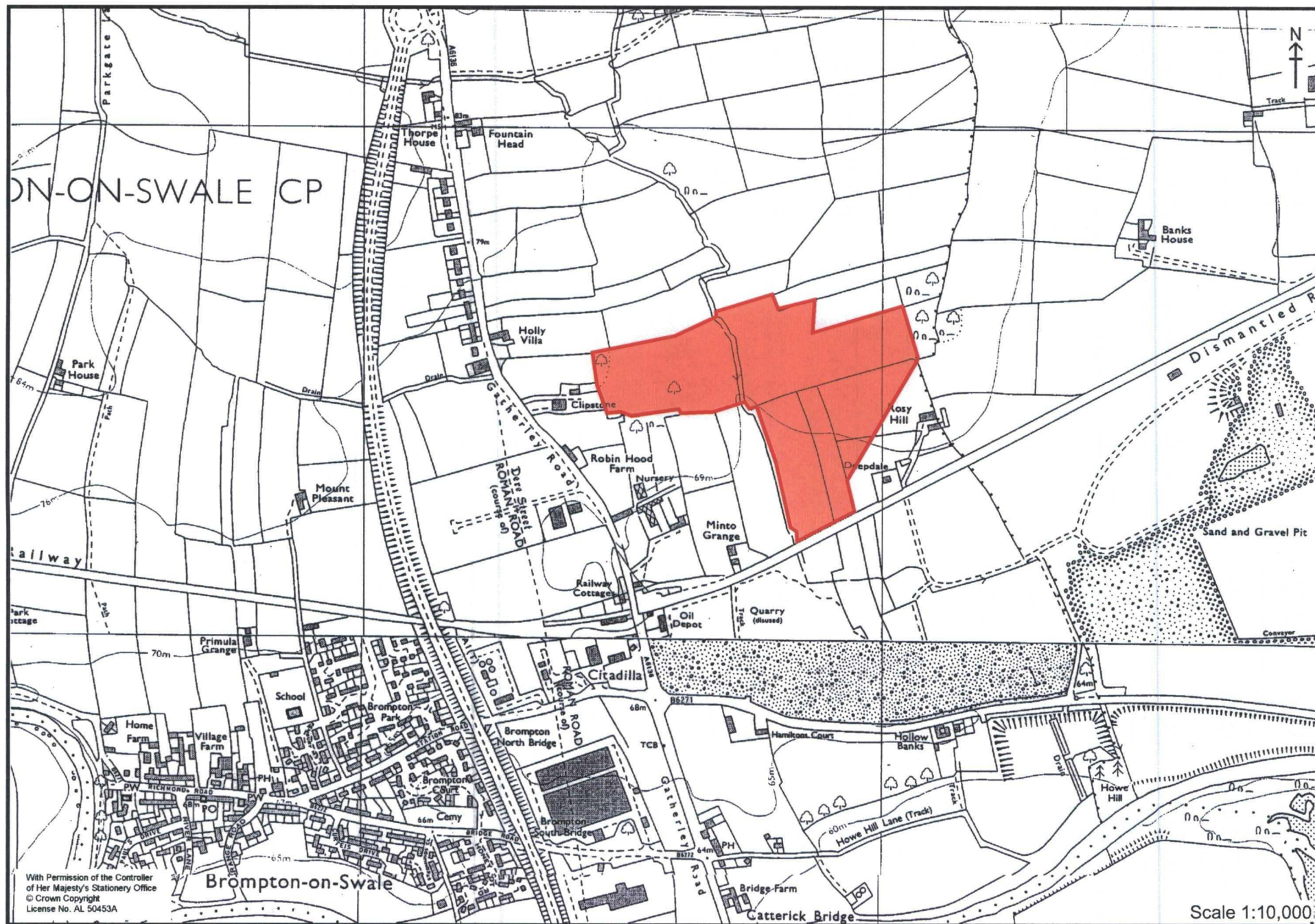


Figure 8. Extract from 1975 Ordnance Survey Map







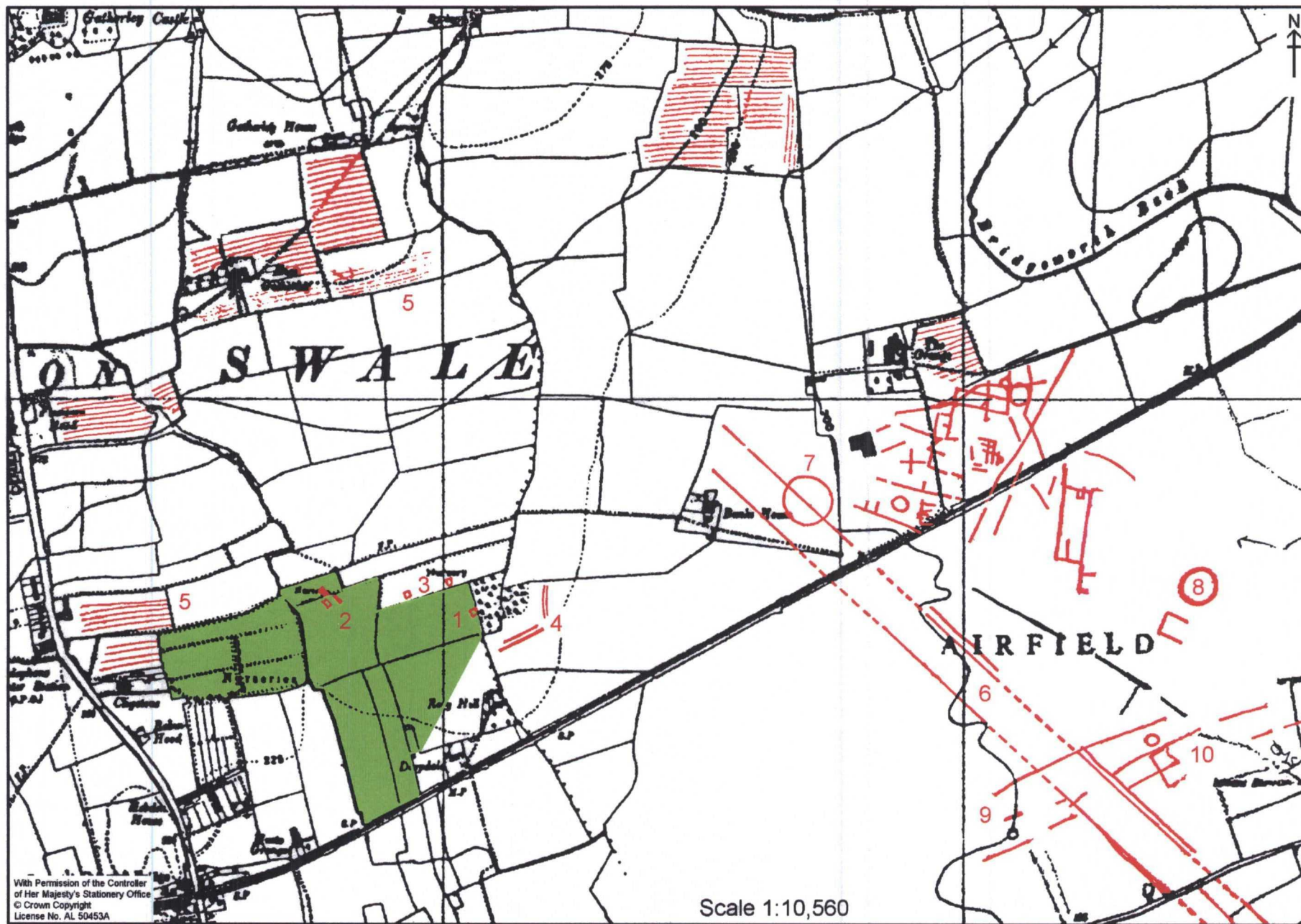


Figure 10. Aerial Photographic Data