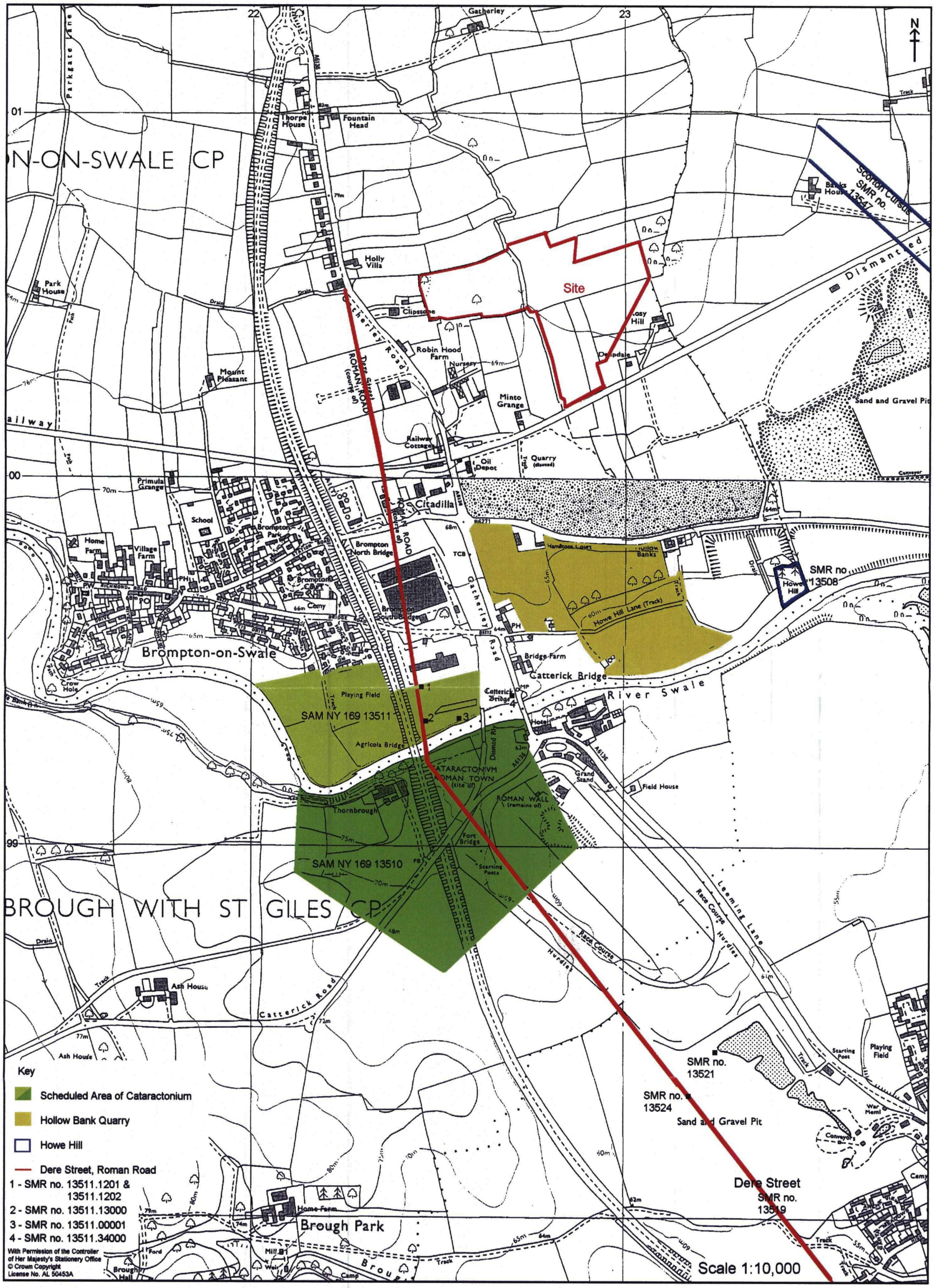

Figure 11. SMR Information

Figure 12. Site Location (local grid) showing greyscale gradiometer detail.

Figure 13. Geophysical Survey Results

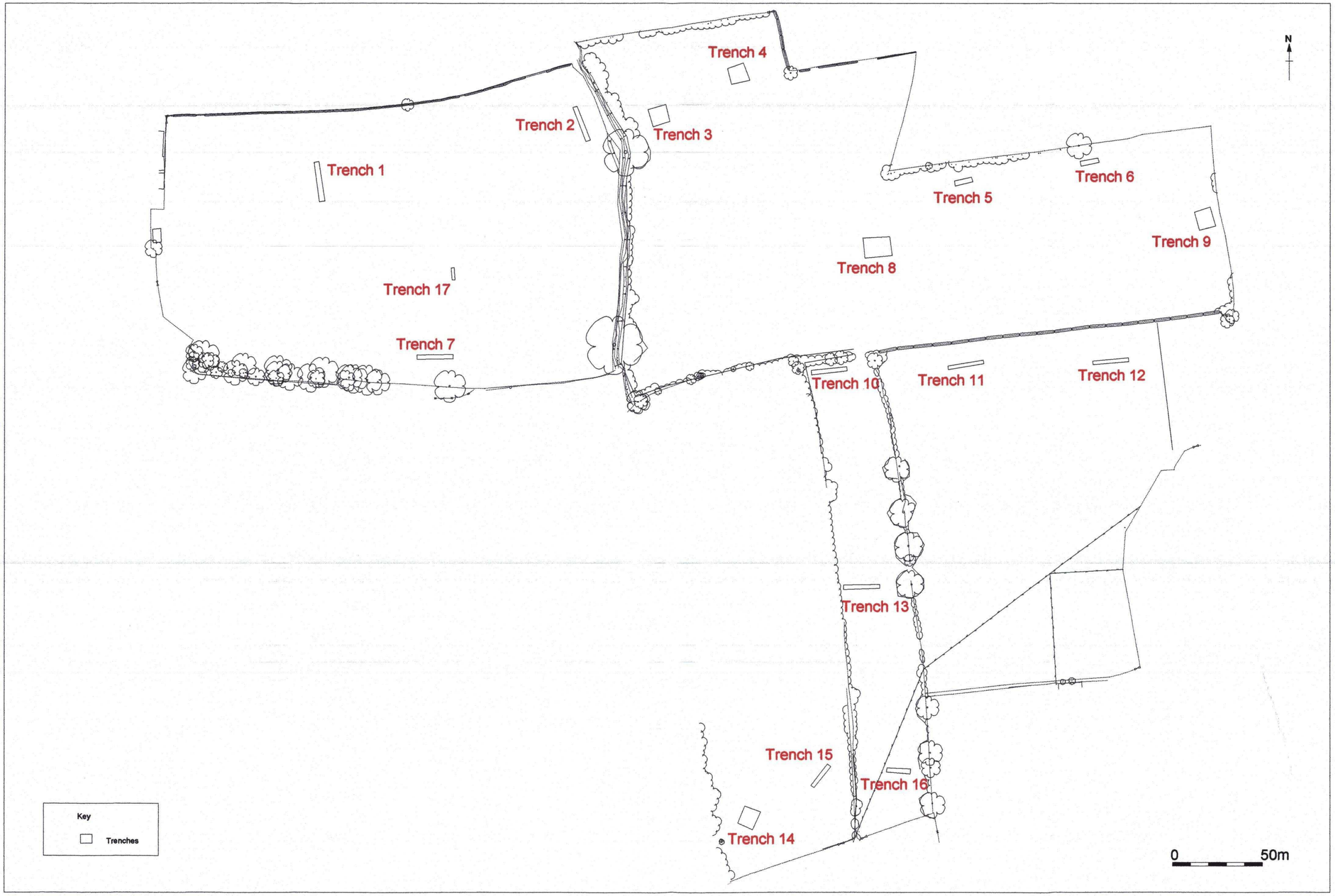

Figure 14. Location of Evaluation Trenches 1 -17

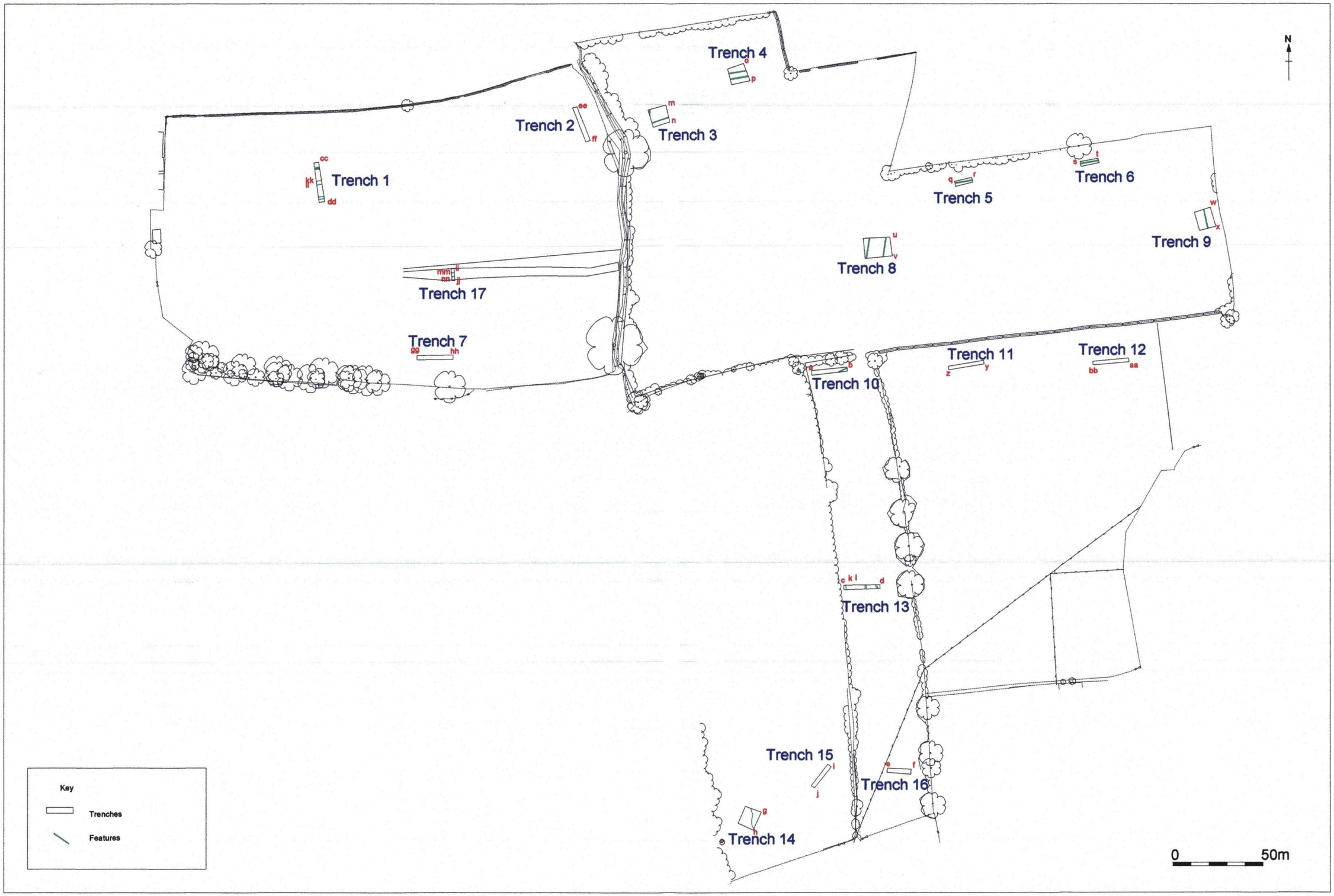

Figure 15. Feature Plan

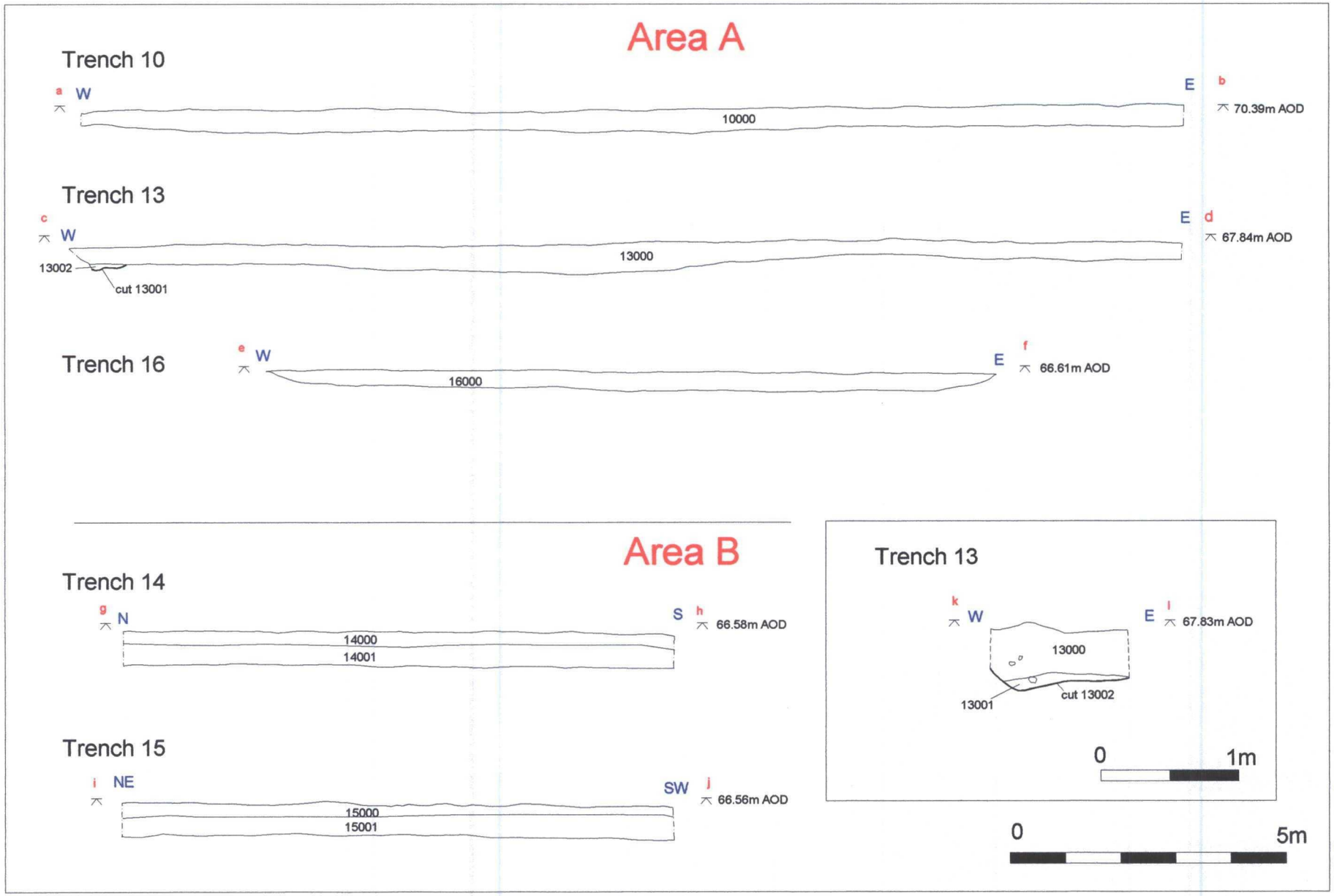

Figure 16. Area A. Trenches 10, 13 & 16. Sections
Area B. Trenches 14 & 15. Sections



Figure 17. Area C. Trenches 3 - 6, 8 & 9. Sections

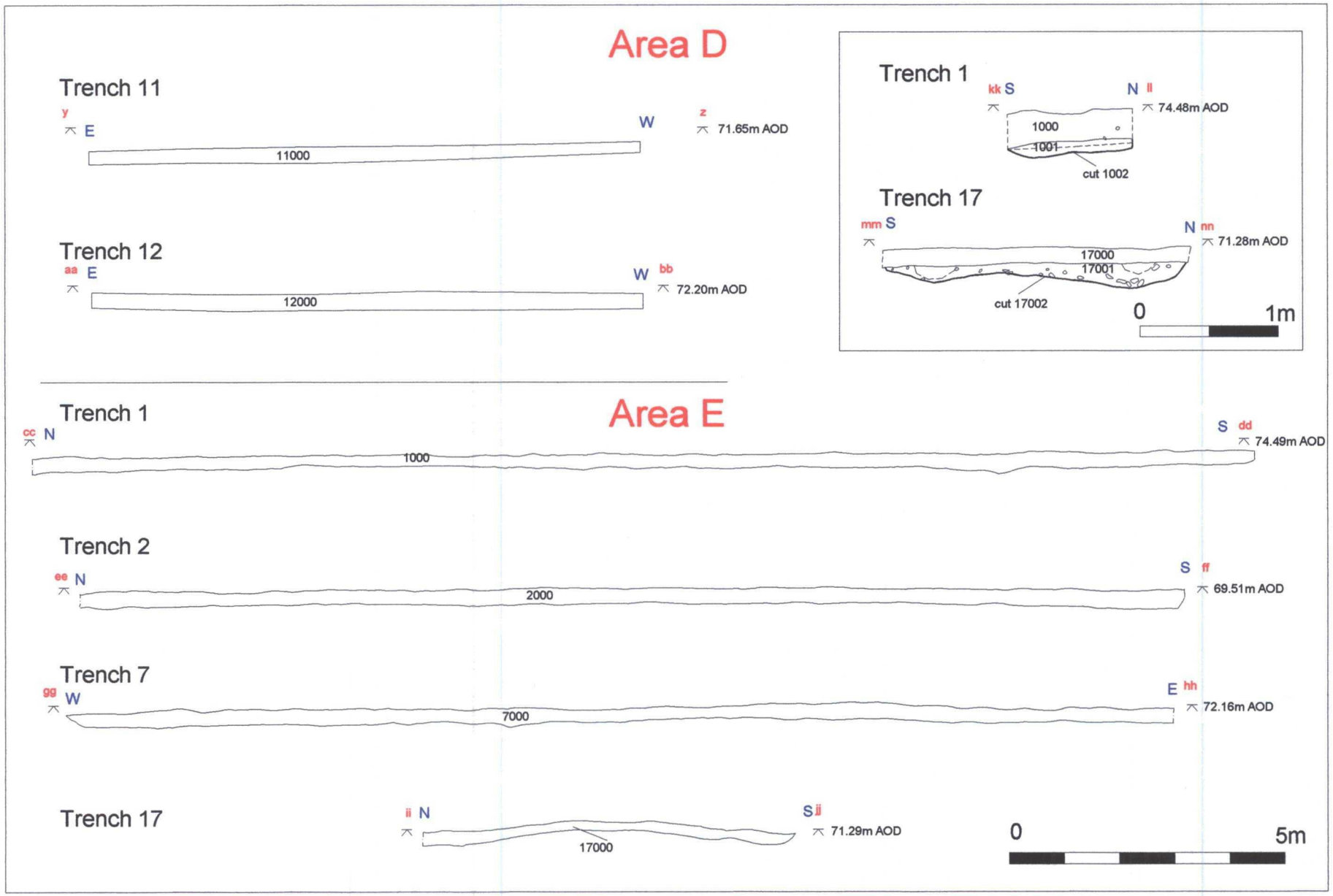

Figure 18. Area D. Trenches 11 & 12. Sections
Area E. Trenches 1, 2, 7 & 17. Sections

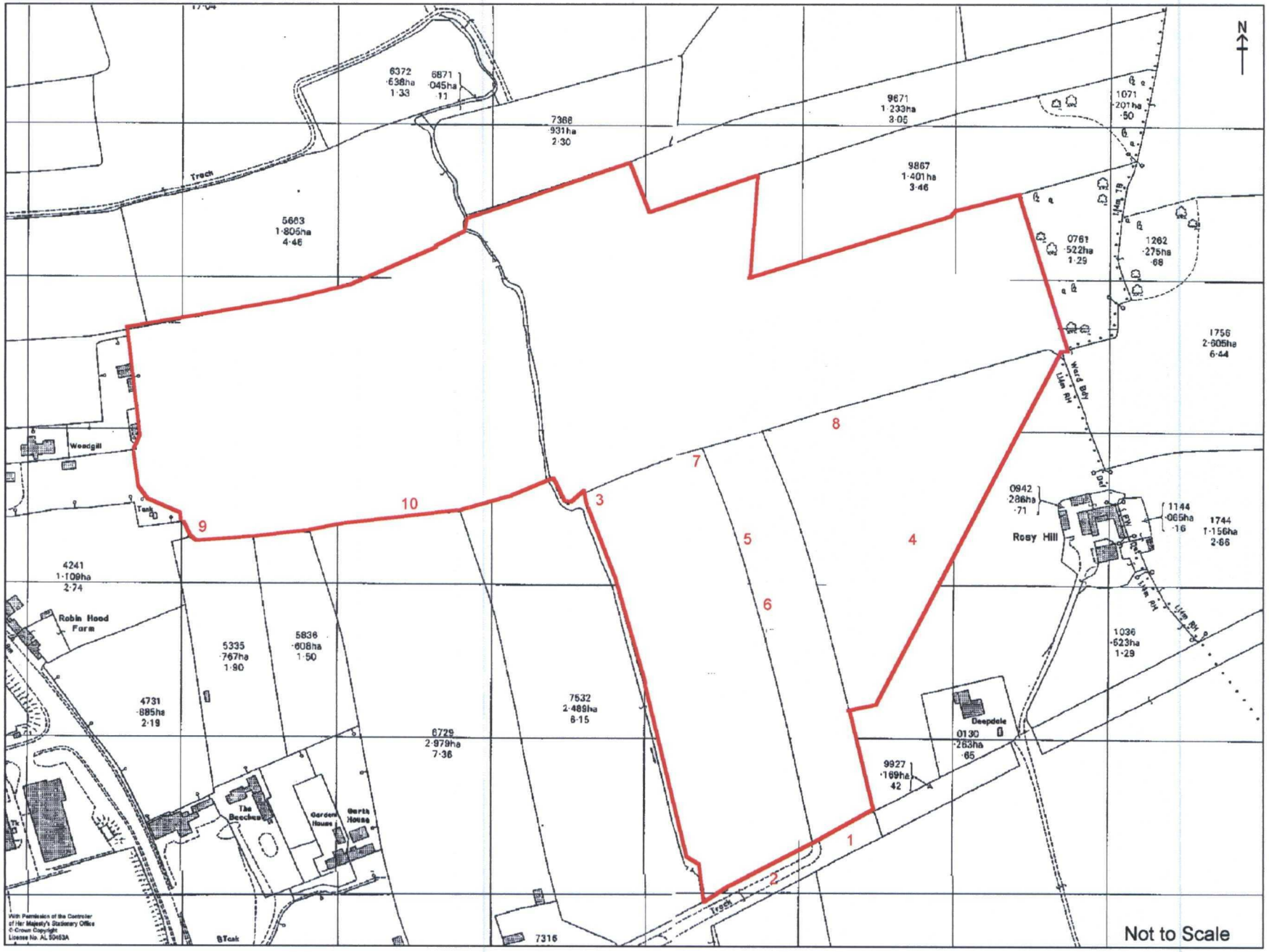

Figure 19. Location of Plates 1-10