

Stanley Main, North Yorkshire Aerial Photograph Assessment

Map E

Commissioned by: Mike Griffiths and Associates





Undertaken by: Alison Deegan

Date of Assessment : 16th September - 9th October 1997

Aerial Photographic sources : NMRC, CUAP, North Yorkshire SMR

Original Mapping Scale: 1:2500

Key

-  Possible buried archaeological ditch
-  Dubious buried archaeological features
-  Probable sub-surface modern features
-  Natural/geological features

© Alison Deegan 1997

