



Figure 1. Site Location.

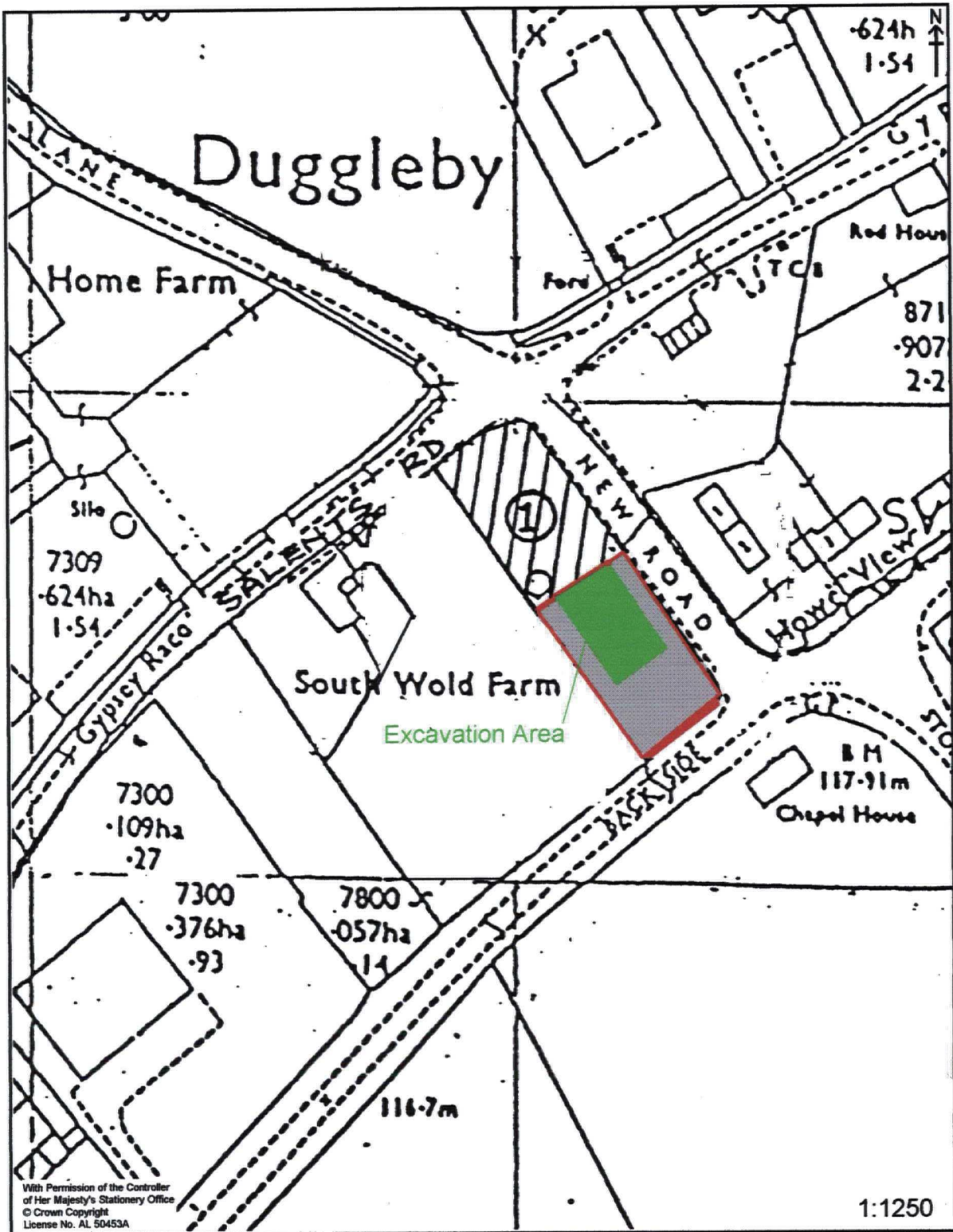


Figure 2. Proposed Development and Excavation Areas.

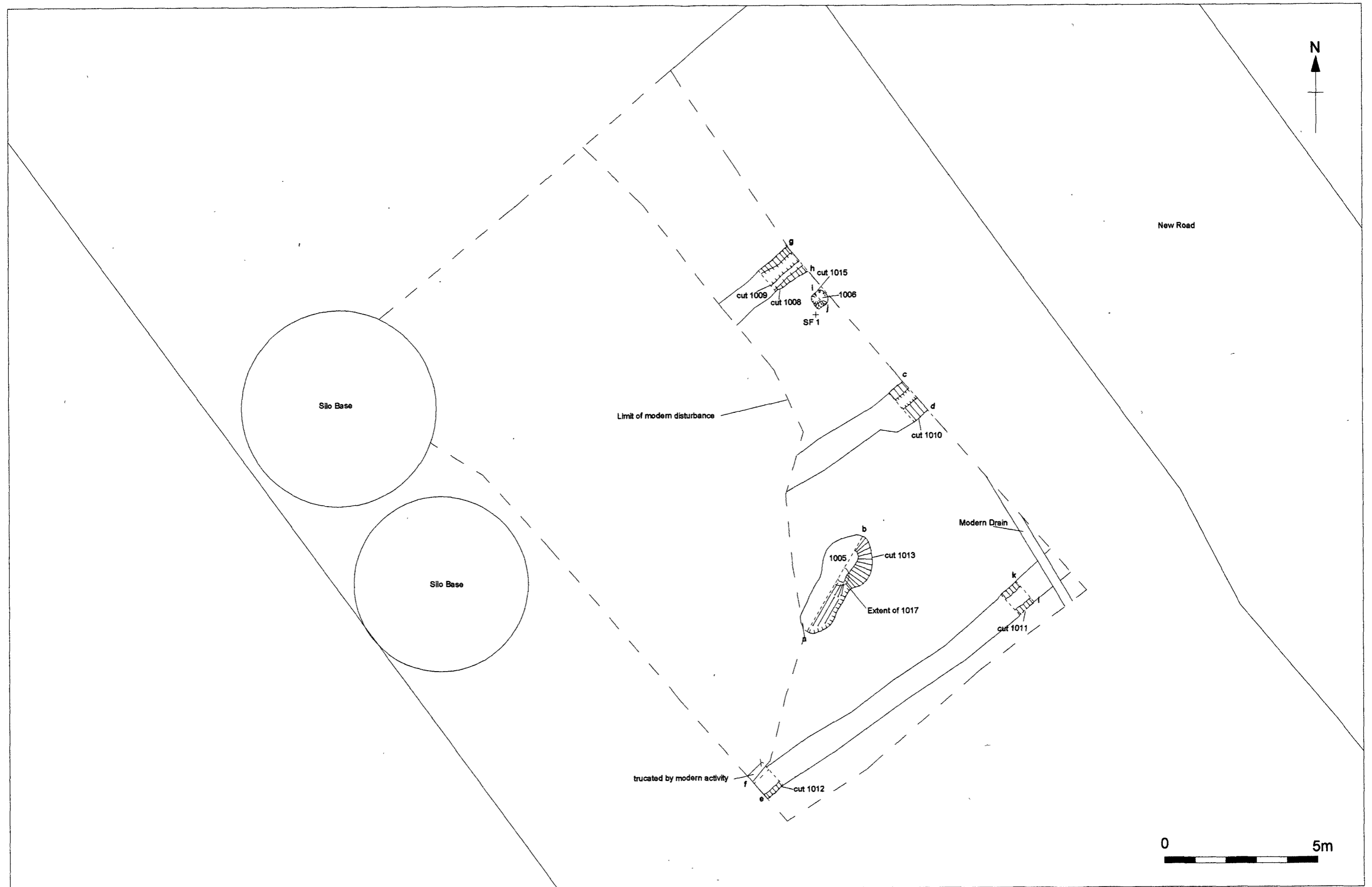


Figure 3. Excavated Features

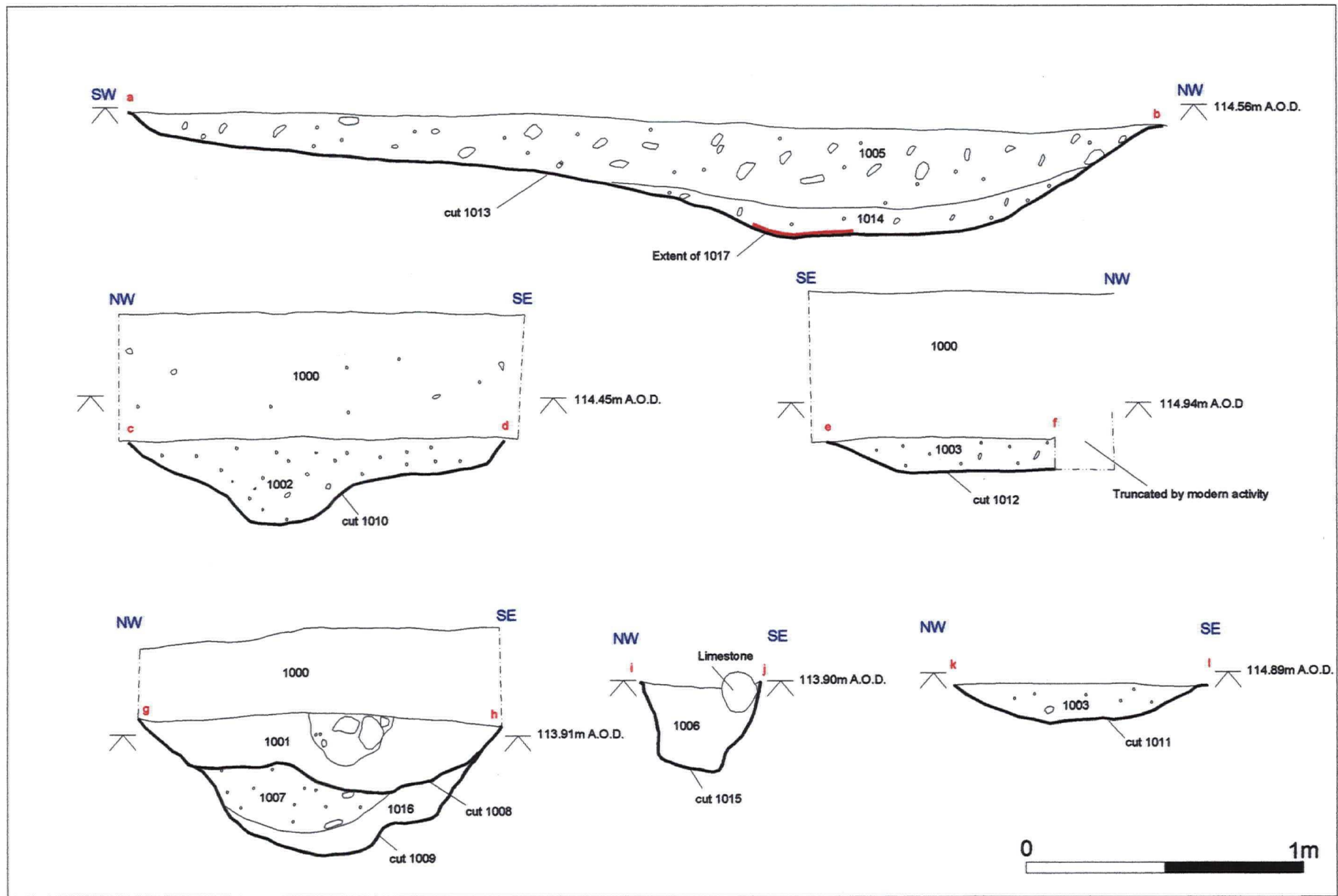


Figure 4. Sections



Plate 1. General shot of site prior to excavation. Facing north east.



Plate 2. Ditch cut 1011. Facing north east.



Plate 3. Ditch cut 1012. Facing south west.



Plate 4. Ditch cut 1010. Facing north east.



Plate 5. Ditch cut 1009 and re-cut ditch 1008. Facing north east.



Plate 6. Half sectioned kiln or oven, cut 1013. Facing north east.



Plate 7. Half sectioned kiln or oven, cut 1013. Facing west.



Plate 8. Half sectioned post-hole cut 1015. Facing north east.



## APPENDIX 1

Context	Description
1000	Topsoil, ploughsoil/overburden
1001	Deposit, 10YR 4/3, fill of ditch cut 1008
1002	Deposit, 10YR 3/2, fill of ditch cut 1010
1003	Deposit, 10YR 3/2, fill of ditch cut 1012
1004	Deposit, remnant of topsoil, same as 1000
1005	Deposit, 10YR 4/3, fill of cut 1013
1006	Deposit, 10YR 4/3, fill of posthole cut 1015
1007	Deposit, 10YR 2/1, fill of primary ditch cut 1009
1008	Cut, re-cut ditch filled by 1001
1009	Cut, primary ditch cut filled by 1007
1010	Cut, ditch filled by 1002
1011	Cut, ditch filled by 1003
1012	Cut, ditch filled by 1003
1013	Cut, filled by 1005, 1014 & 1017
1014	Deposit, 10YR 4/2, secondary fill of 1013
1015	Cut, posthole filled by 1006
1016	Deposit, 10 4/4, fill of cut 1009
1017	Deposit, 10YR 5/1, compact soot primary fill of cut 1013

## APPENDIX 2

### Finds catalogue

Context	Type	Amount	Weight	Spot Date
1001	Greyware (R.B)	1 piece	<1g	12th-14th century
1002	Staxton/Potter Brompton Flint	2 pieces 3 flakes	20g	15th century
1003	Humber Ware Animal Bone	1 handle 3 pieces	75g 75g	12th-14th century
1005	Staxton/Potter Brompton Ware Flint Animal Bone	1 piece 5 flakes 1 piece	30g 20g	
1006	Flint	1 flake		
1007	Gritty Ware Staxton/Potter Brompton Ware Calcite Gritted Ware	1 piece 1 piece 1 piece	20g	12th-14th century
1014	Staxton/Potter Brompton Ware	1 piece	<1g	12th-14th century
S.F	Flint			

### Flint Catalogue

S.F 1	Flake, secondary, 10YR 4/1, percussion bulb, 25x10x1mm
1006	Natural
1002	<ol style="list-style-type: none"> <li>1. Spall, 10YR 5/4, 15x11x1mm</li> <li>2. Flake, primary 10YR 4/4, 27x9x4mm</li> <li>3. Bladlet, 10YR 2/1, proximal snapped, percussion bulb, no secondary working 29x15x4mm</li> </ol>
Unstratified	<ol style="list-style-type: none"> <li>1. Flake core rejuvenation 2.5Y 6/1, 44x17x2mm</li> <li>2. Chunk, 2.5YR 6/1 18x15x5mm</li> </ol>
1005	Natural x 3 <ol style="list-style-type: none"> <li>1. Bladlet, 7.5YR 7/1, no secondary working 20x6x1mm</li> <li>2. Blade, 2.5YR 6/1, cortex remnant</li> <li>3. Flake primary, percussion bulb, cortex remnant, 30x20x4mm</li> </ol>

### Comment

This small assemblage represents artefacts made of local Wold flint, which can be ascribed to the Late Neolithic/Bronze Age period

## APPENDIX 3

### Archive Record

Drawing No	Scale	Date	Description
1	01:20	30.11.01	Plan of ditch cut 1010
2	01:10	30.11.01	West facing section of ditch cut 1010
3	01:20	30.11.01	Ditch cut 1008 and 1009, post hole cut 1015
4	01:10	30.11.01	South west facing section of cuts 1009/1008
5	01:10	30.11.01	South west facing section of cut
6	01:10	30.11.01	South east facing section of cut 1013 kiln oven in south western part
7	01:10	30.11.01	South east facing section of cut 1013 kiln oven in south western part
8	01:20	30.11.01	Plan of half sectioned kiln or oven cut 1013
9	01:20	30.11.01	Plan of cut 1011, segment of ditch 1003
10	01:10	30.11.01	West facing section of ditch cut 1011
11	01:20	30.11.01	Plan of ditch cut 1012 segment of ditch 1003
12	01:10	30.11.01	North east facing section of ditch cut 1012

## APPENDIX 4

### Photographic Record

No.	Context	Scale	Facing	Comments/Identifier
1	1001	2m	NE	Ditch running NE/SW
2	1001	2m	NE	Ditch running NE/SW
3	1002	2m	NE	Ditch running NE/SW
4	1002	2m	NE	Ditch running NE/SW
5	1003	2m	NE	Ditch running NE/SW
6	1003	2m	NE	Ditch running NE/SW
7	1004	2m	NE	Ditch running NE/SW
8	1004	2m	NE	Ditch running NE/SW
9	1005	2m	S	Kiln prior to excavation
10	1005	2m	S	Kiln prior to excavation
11	1006	5m	NE	Posthole Pre-excavation
12	1006	5m	NE	Posthole Pre-excavation
13			NE	General shot of site
14	?	0.5m	NE	Showing deposit 1007
15	1007	0.5m	NE	Earlier ditch cut
16	1009	5m+9m	NE	Showing section 1001
17	1009	5m+9m	NE	Showing section 1001
18	1010	5m+9m	NE	Showing section 1002
19	1010	5m+9m	NE	Showing section 1002
20	1011	5m	NE	Showing 1003
21	1011	5m	NE	Showing 1003
22	1012	5m+9m	SW	Showing 1003
23	1012	5m+9m	SW	Showing 1003
24	1013	2m+3m	NE	Showing half section 1005
25	1013	2m+3m	NE	Showing half section 1005
26	1013	2mx3m	W	Section of kiln 1013, 1005, 1014
27	1013	2mx3m	W	Section of kiln 1013, 1005, 1014
28	1013	2mx3m	W	Section of kiln 1013, 1005, 1014
29	1015	0.2/0.5m	NE	South west facing section of posthole cut 1015