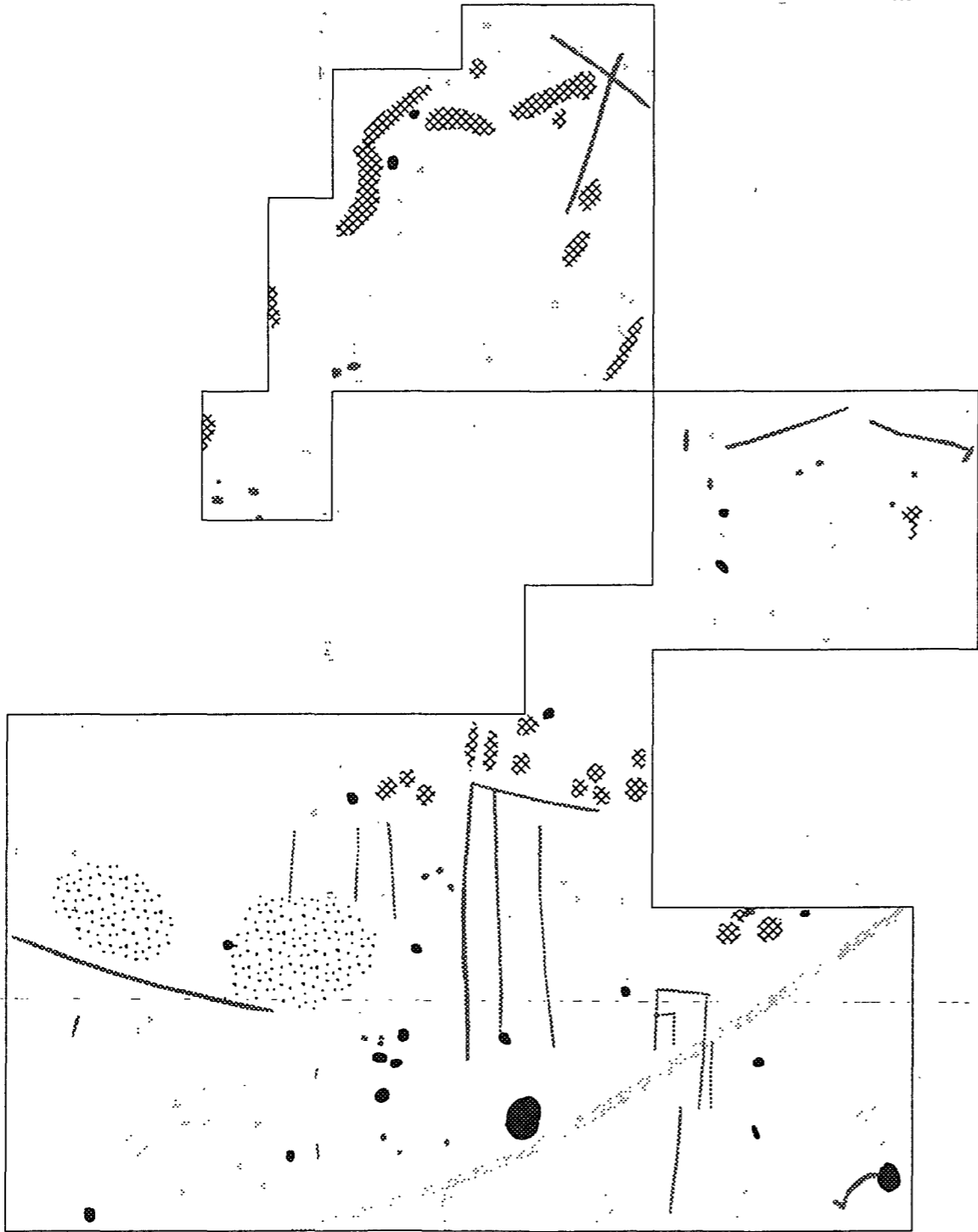







MARFIELD QUARRY
Masham
Area 9



-  ?Kiln
-  ?Archaeology
-  ?Geology
-  Ferrous
-  Increased Noise

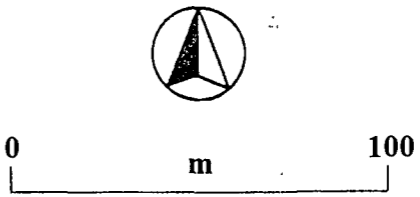


Figure 9.11

MARFIELD QUARRY

Masham

Location of Area 12



BASED UPON THE ORDNANCE
SURVEY MAP WITH THE PERMISSION
OF THE CONTROLLER OF HMSO
CROWN COPYRIGHT



1:5000

Figure 12.1

MARFIELD QUARRY

Masham

Area 12






Figure 12.2

MARFIELD QUARRY

Masham

Area 12



30 nT

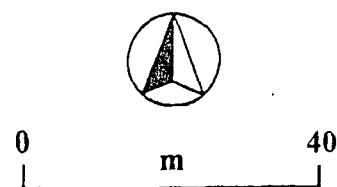



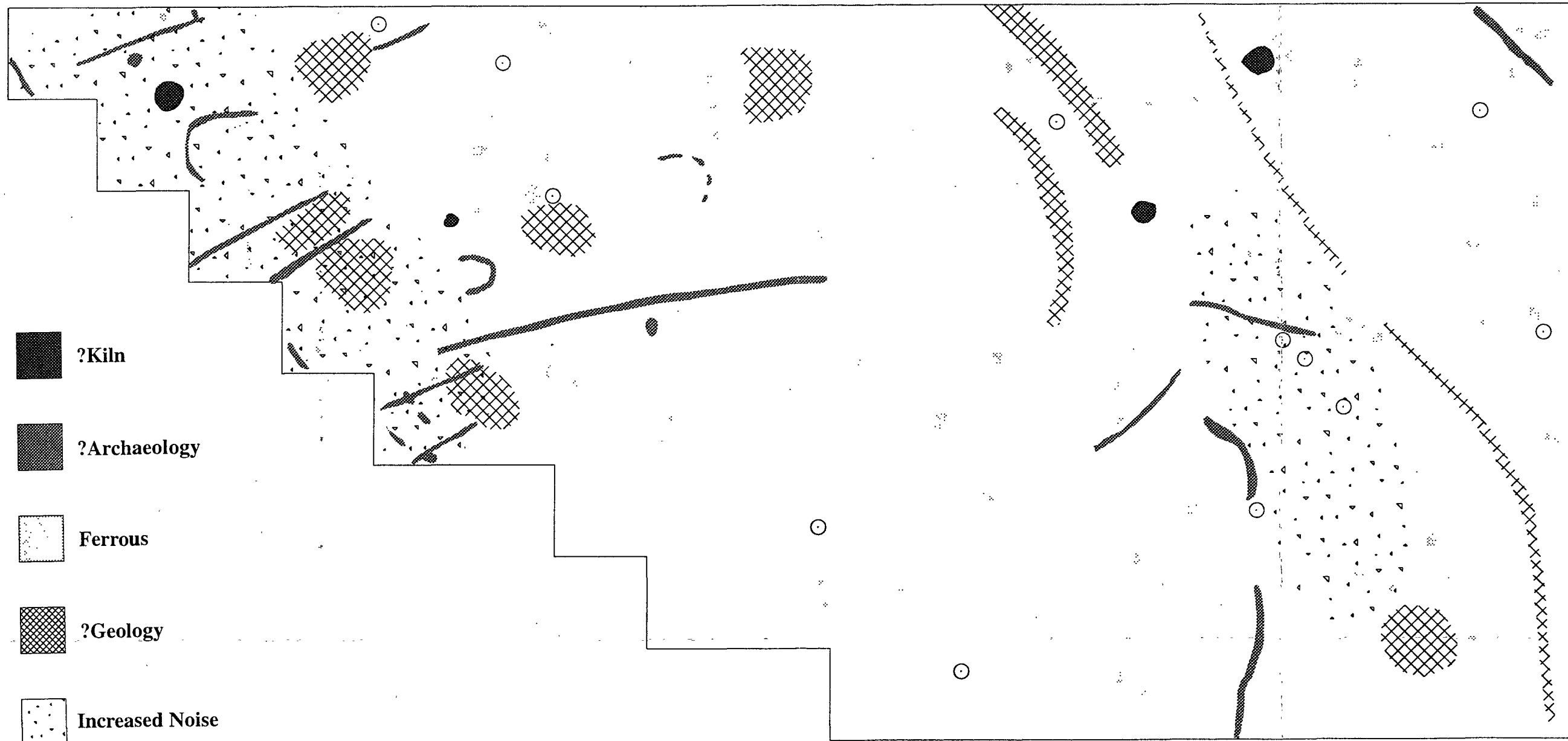
Figure 12.3









MARFIELD QUARRY

Masham

Area 12



-  ?Kiln
-  ?Archaeology
-  Ferrous
-  ?Geology
-  Increased Noise
-  ?Fired Material

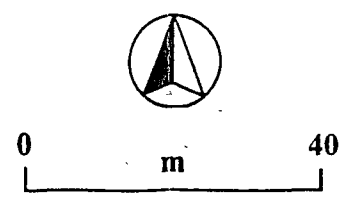


Figure 12.5

MARFIELD QUARRY

Masham

Location of Area 14





BASED UPON THE ORDNANCE
SURVEY MAP WITH THE PERMISSION
OF THE CONTROLLER OF HMSO
CROWN COPYRIGHT




1:5000

Figure 14.1

MARFIELD QUARRY
Masham
Area 14

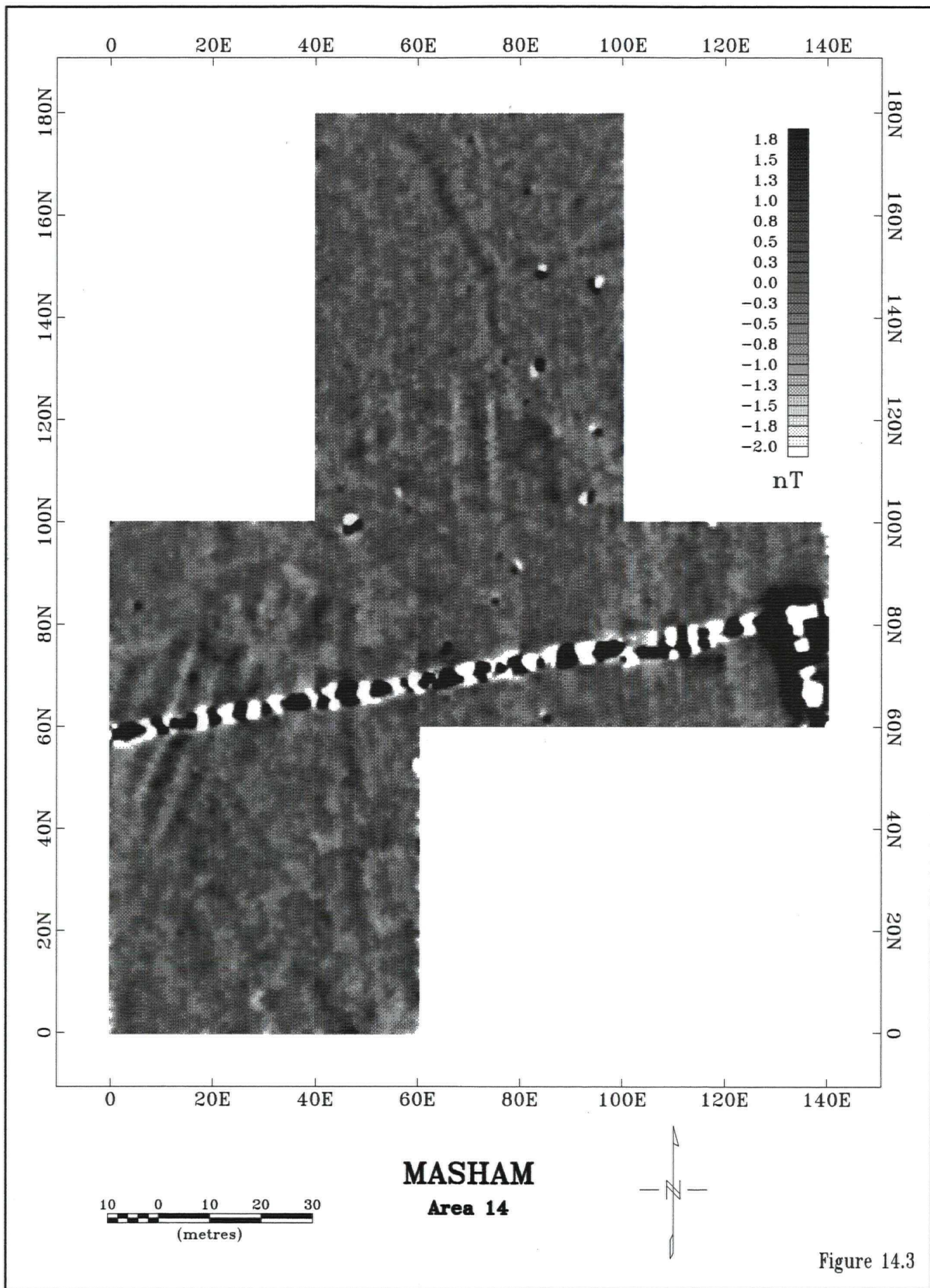


15 nT



0 m 40

Figure 14.2



MARFIELD QUARRY

Masham

Area 14

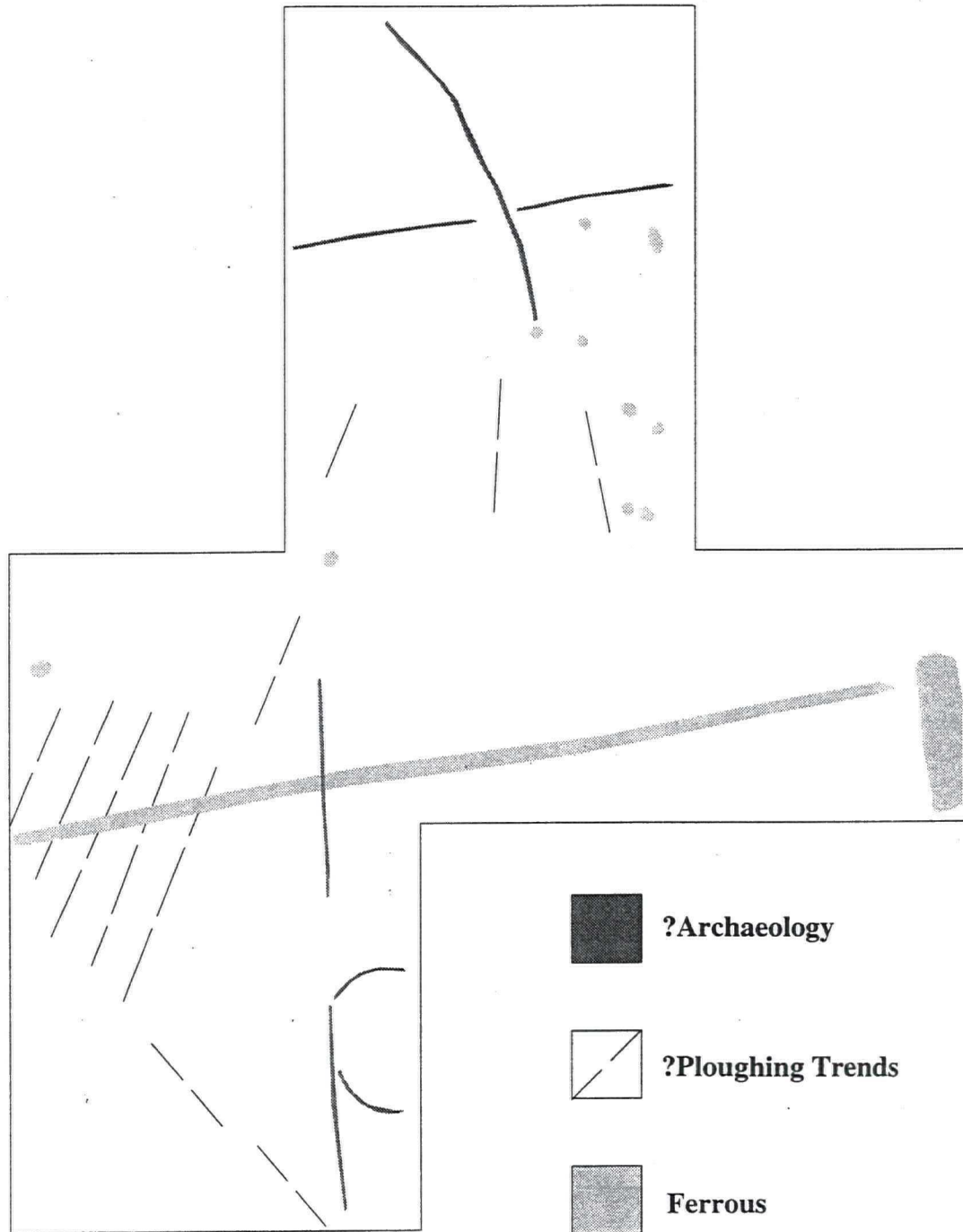


Figure 14.4