

Catterick, Leeming Lane

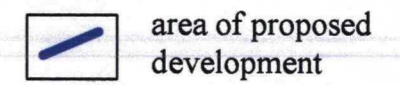
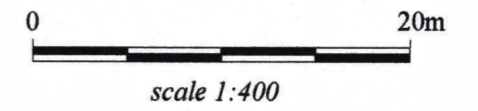
Archaeological evaluation

Figure 1

*Location of trenches in area of
proposed development*

on behalf of

Mr Ramsay



Catterick, Leeming Lane

Archaeological evaluation

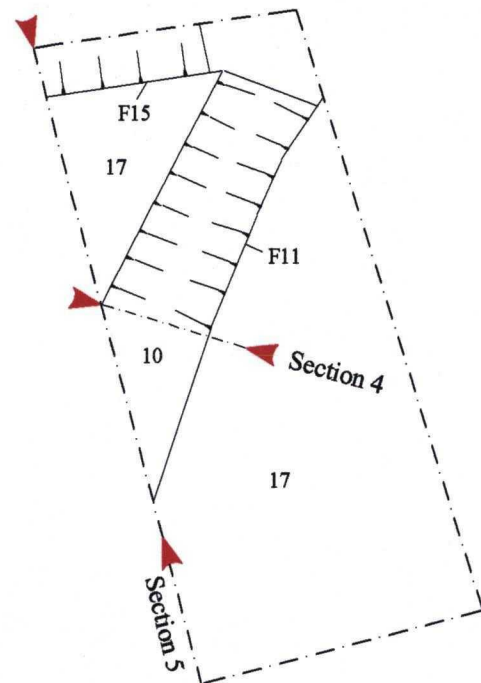
Figure 2

Trench plans

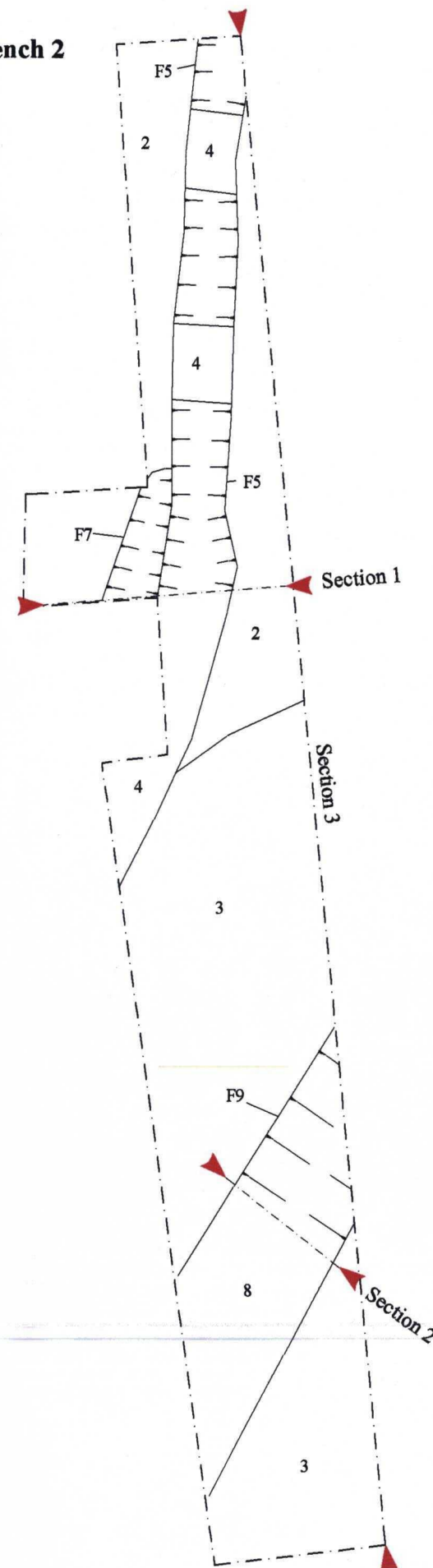
on behalf of

Mr Ramsay

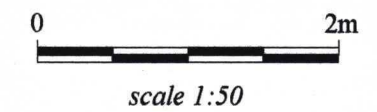
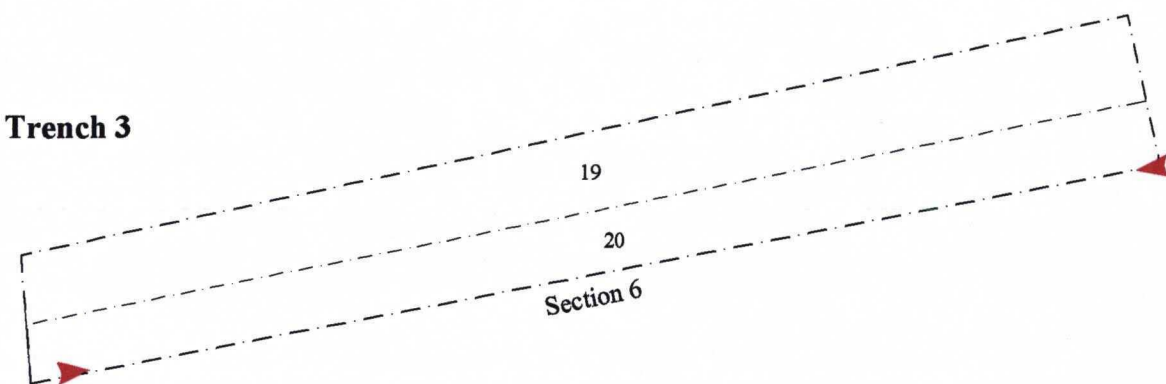
Trench 1



Trench 2



Trench 3





Archaeological Services
University of Durham

on behalf of
Mr Ramsay



scale 1:20

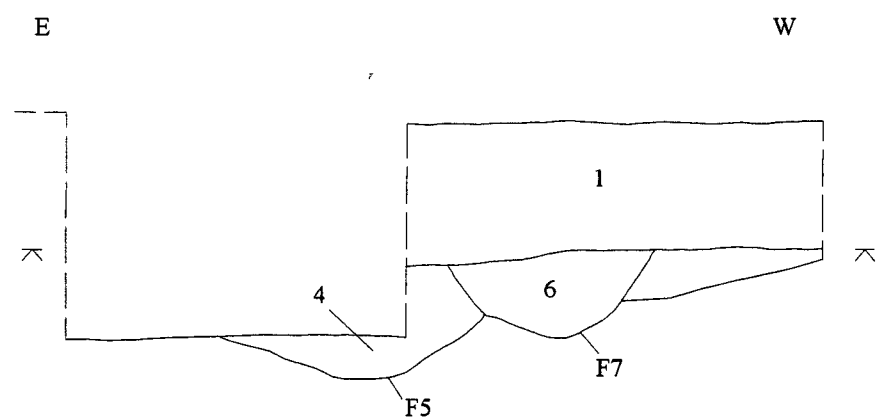
Catterick, Leeming Lane

Archaeological evaluation

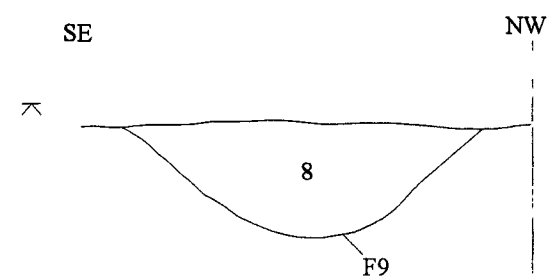
Figure 3

Sections 1 and 2 of Trench 2
Sections 4 and 5 of Trench 1

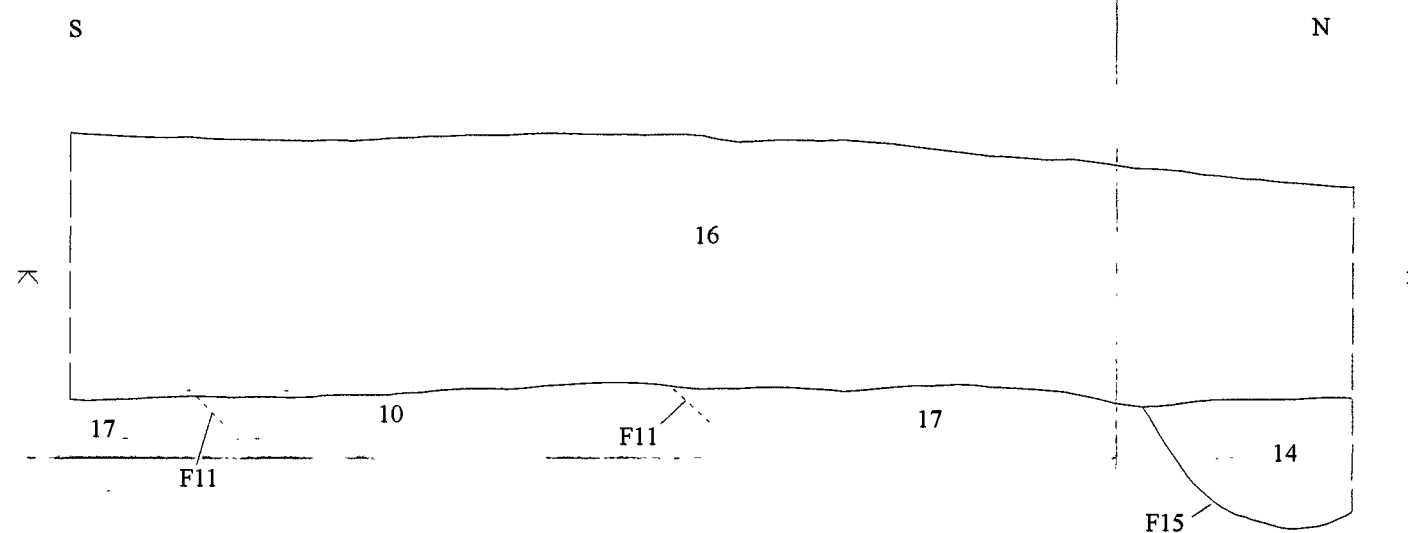
Section 1



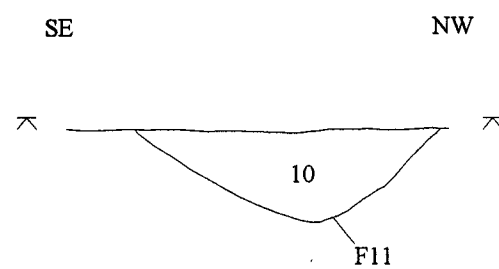
Section 2



Section 5



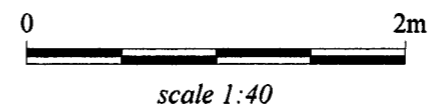
Section 4





Archaeological Services
University of Durham

on behalf of
Mr Ramsay

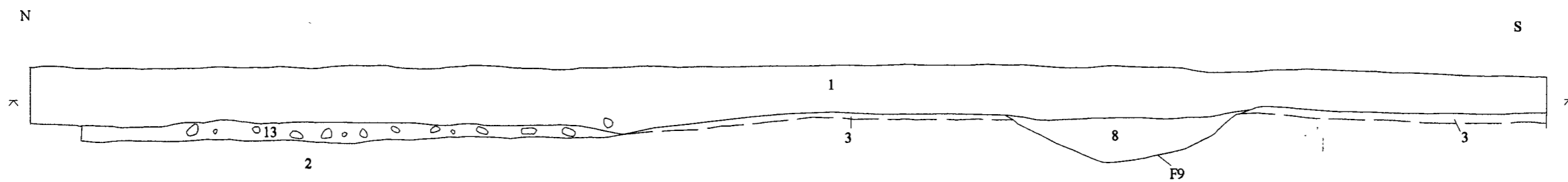


Catterick, Leeming Lane
Archaeological evaluation

Figure 4

Section 3 of Trench 2
Section 6 of Trench 3

Section 3



Section 6

