

Figure 1. Site Location.

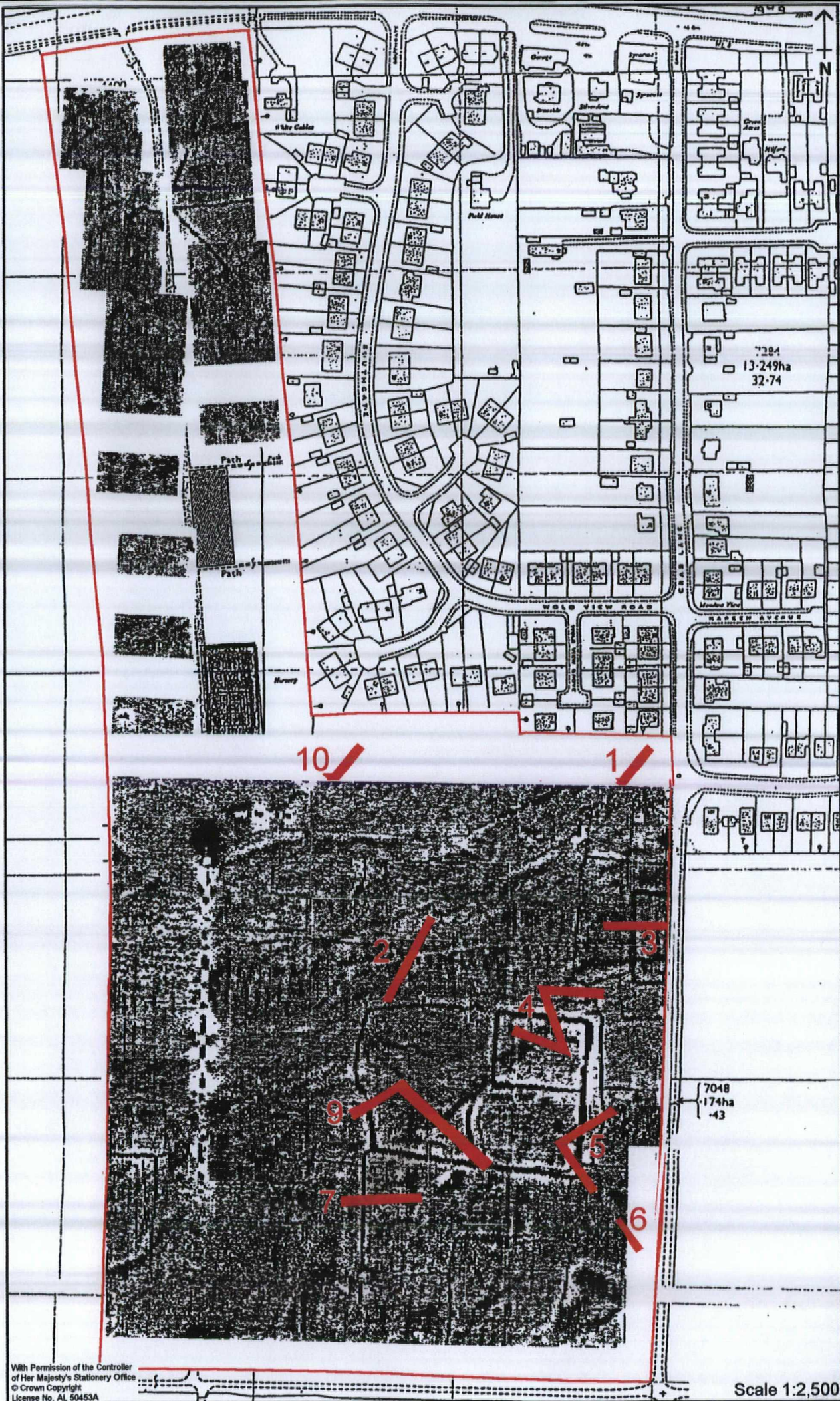


Figure 2. Evaluation Trenches 1 to 7, 9 and 10.



With Permission of the Controller
of Her Majesty's Stationery Office
© Crown Copyright
License No. AL 50453A

Figure 3. Evaluation Trenches 13 to 22.

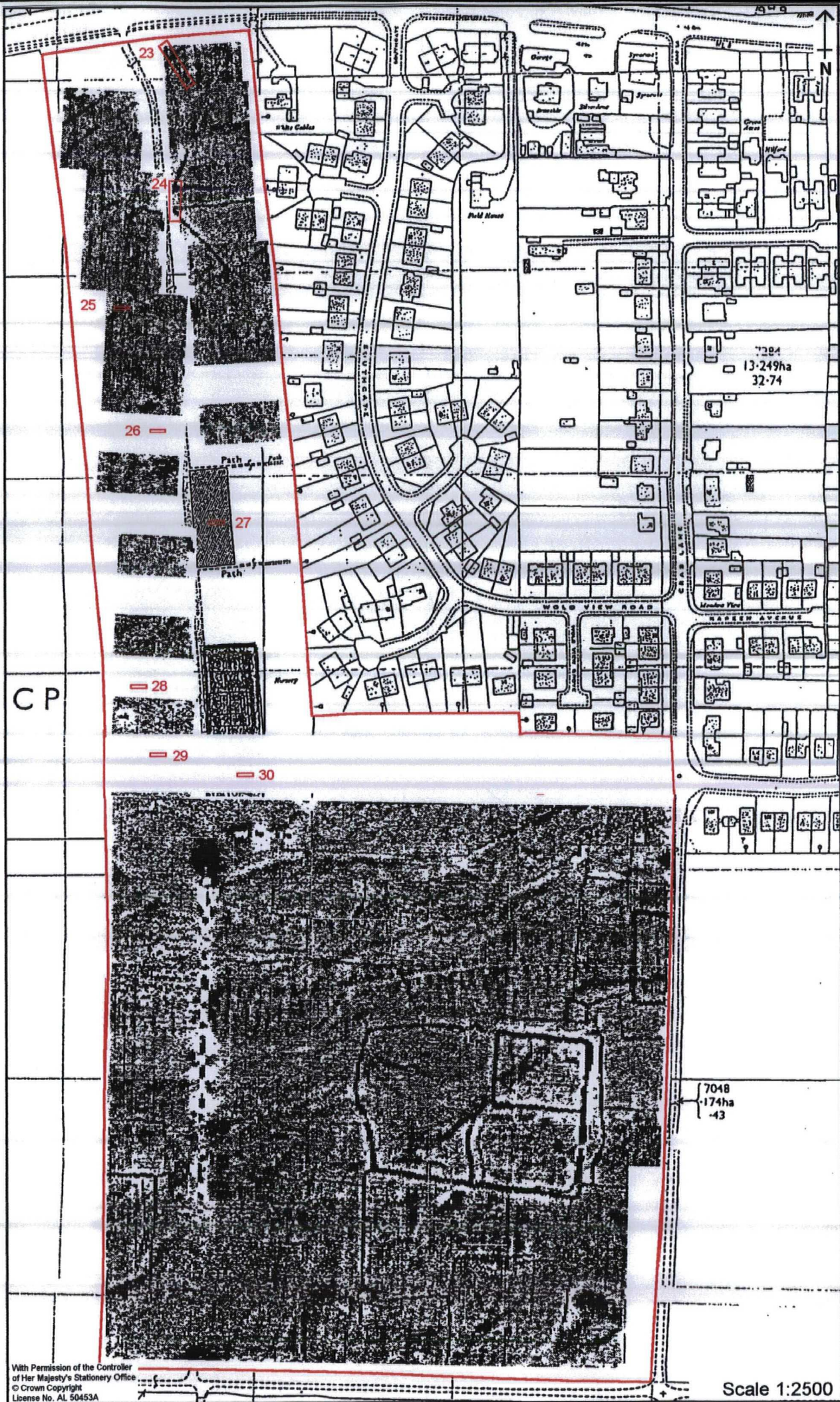


Figure 4. Evaluation Trenches 23 to 30.

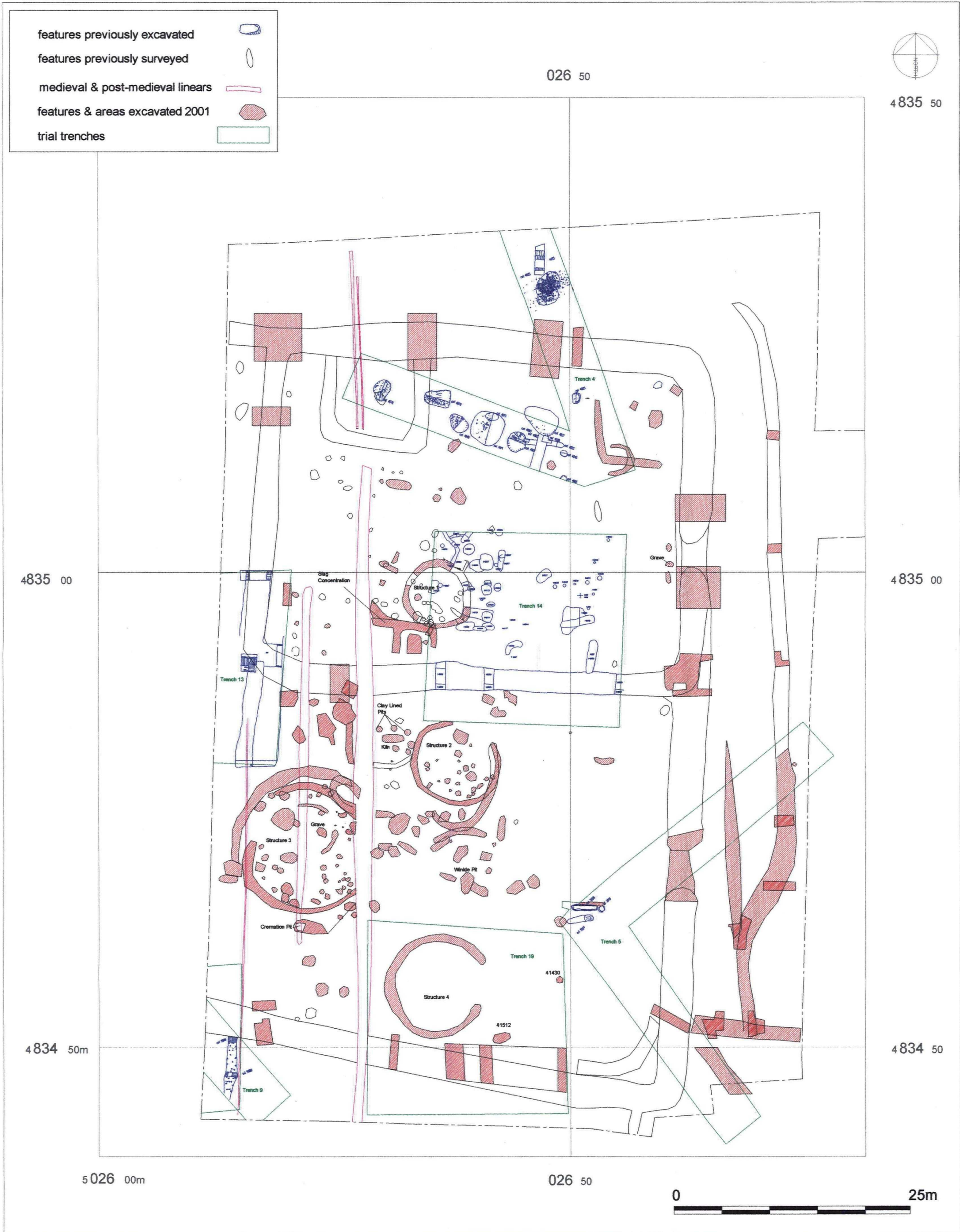


Figure 5. Overall site plan

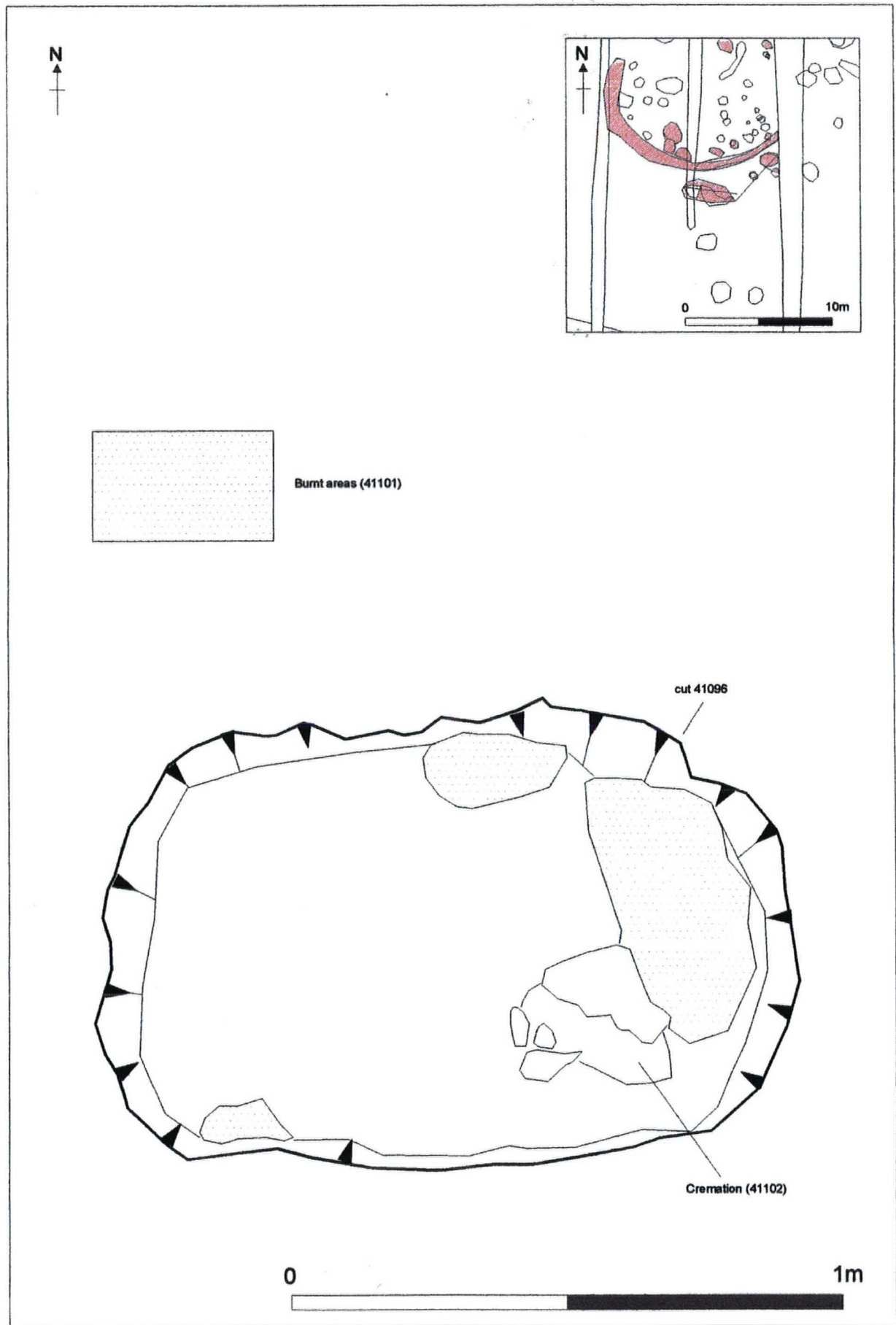


Figure 6. Grave 41096

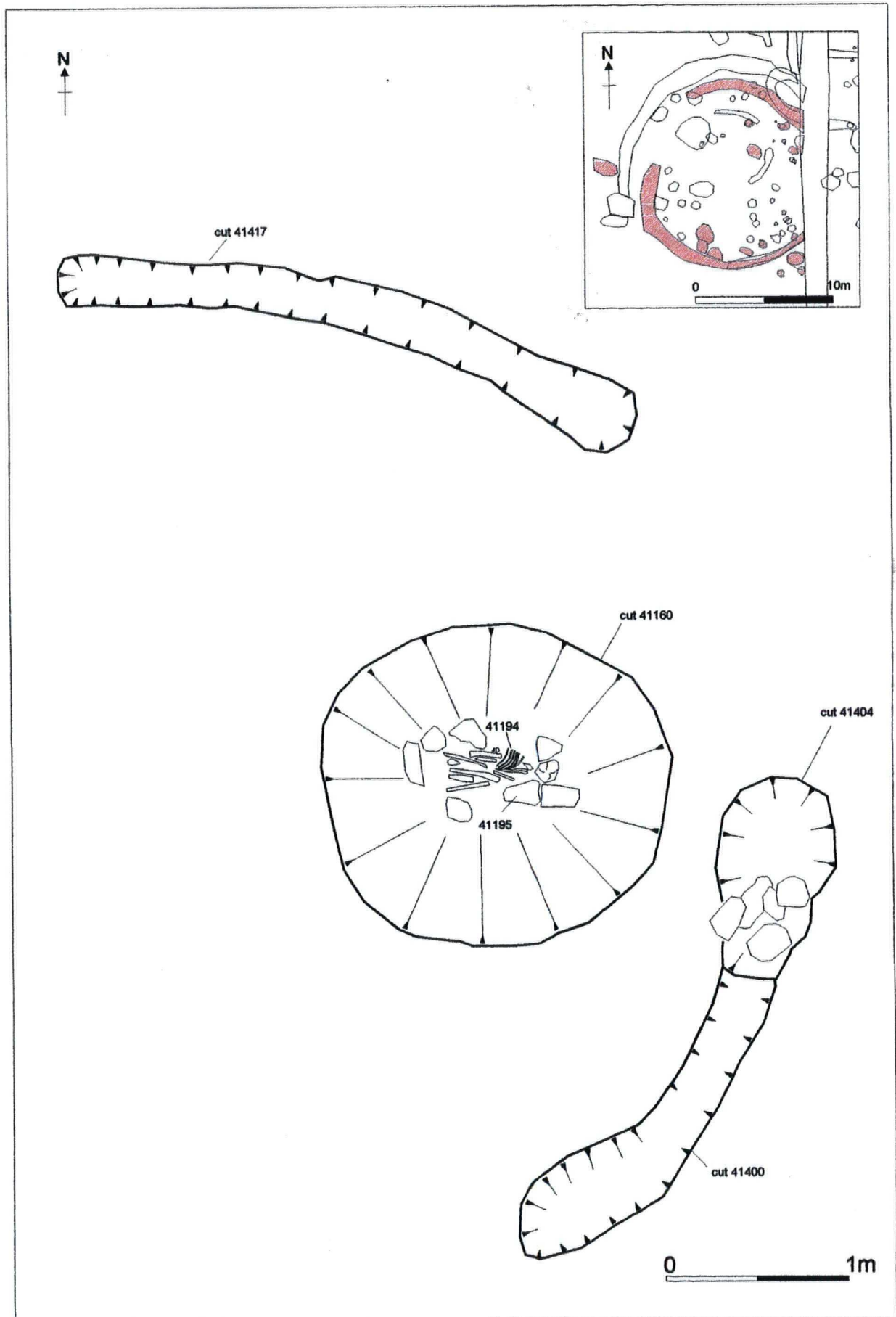


Figure 7. Grave 41160

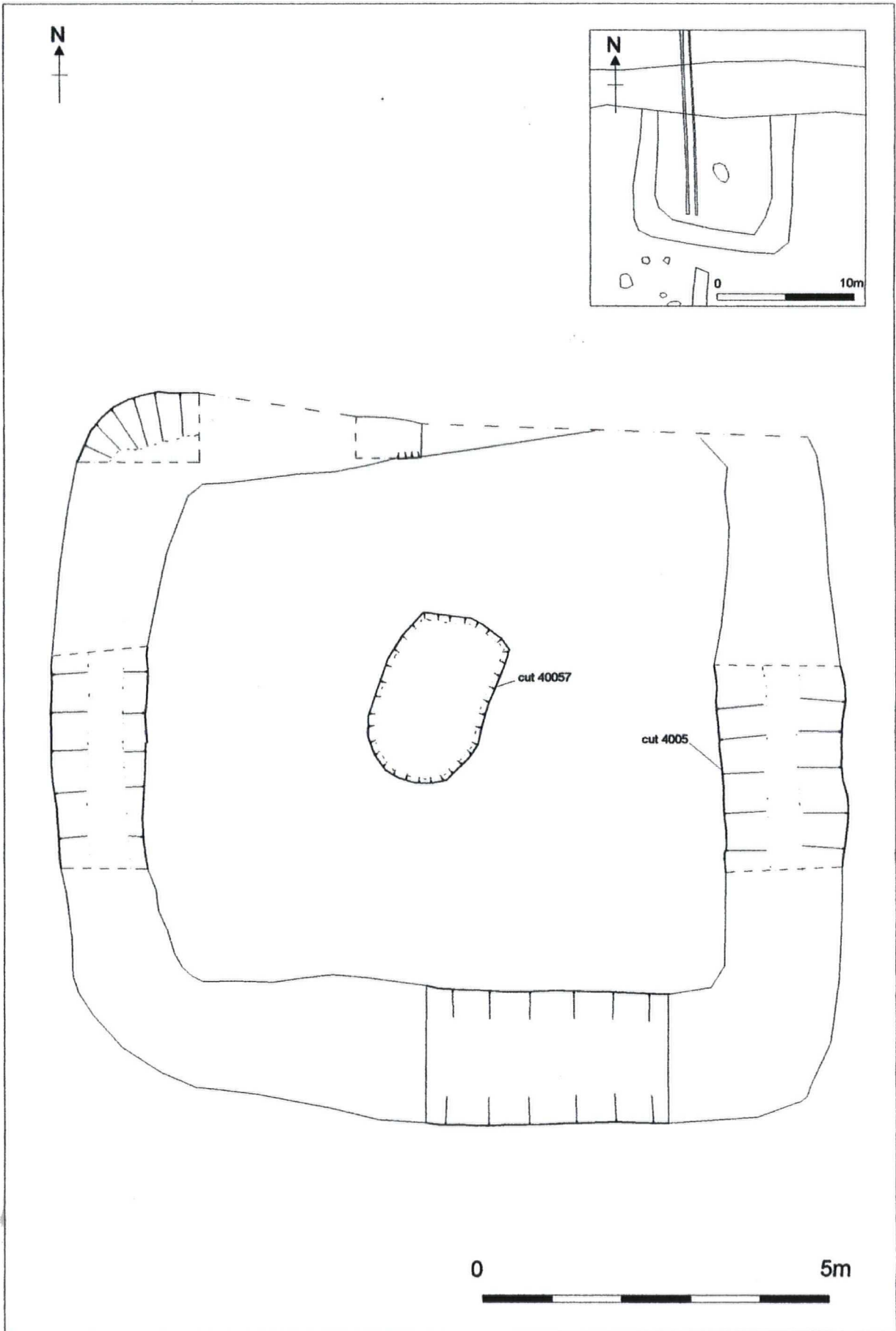


Figure 8. Square Barrow & Grave 40057

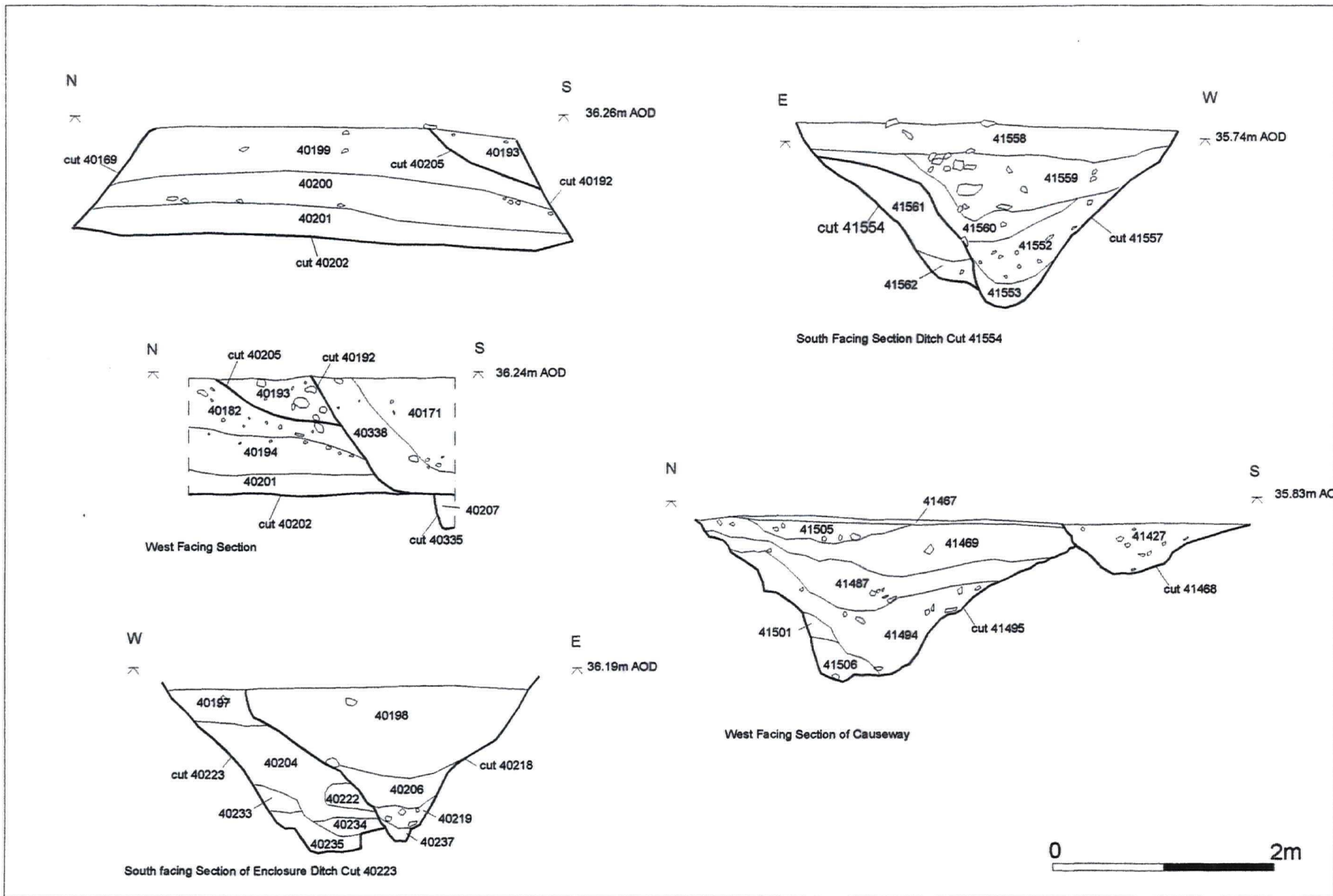


Figure 9. Enclosure ditch sections

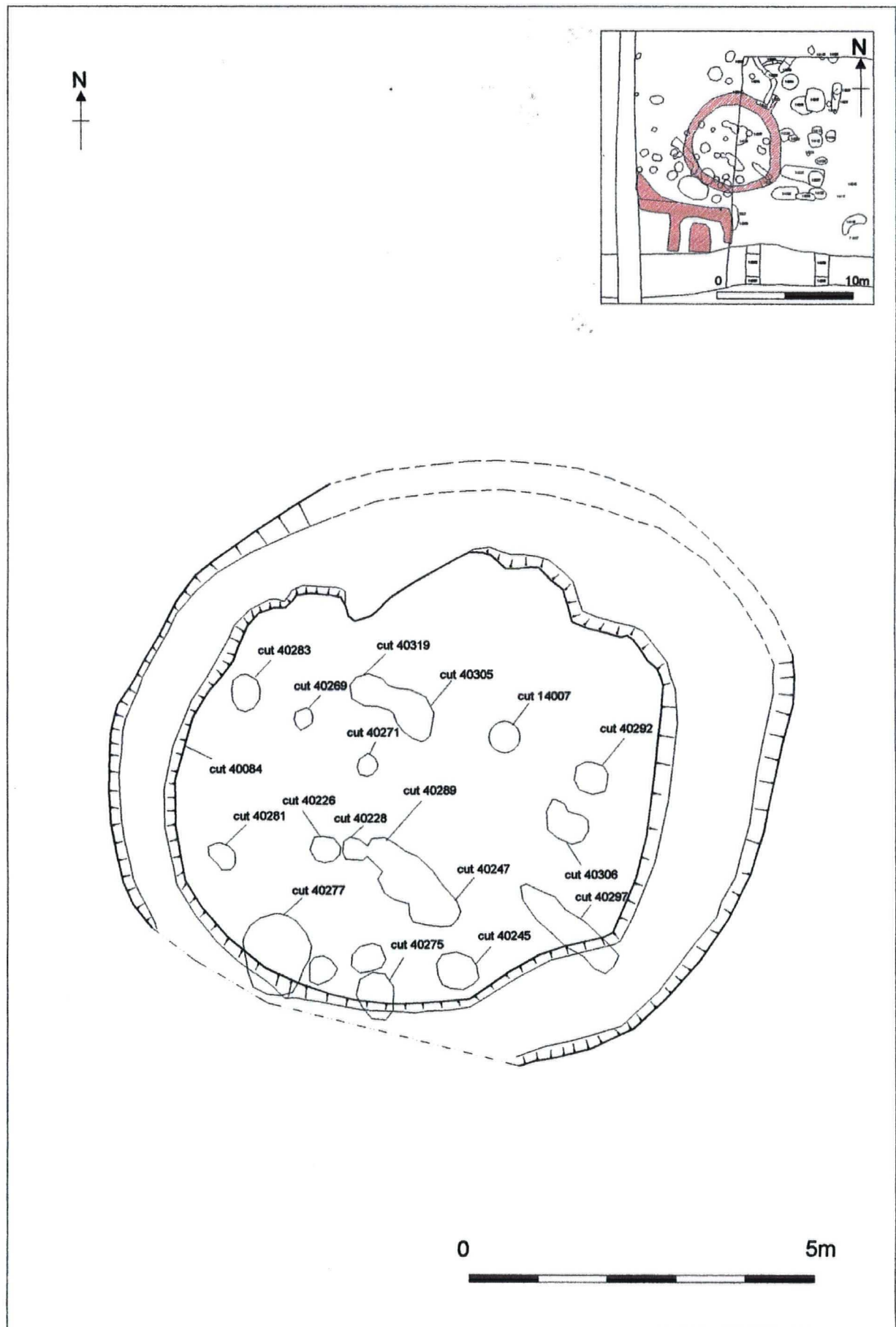


Figure 10. Structure 1