

NYCC HER	
SNY	828
ENY	553/3325
CNY	1953
Parish	8057
Rec'd	07/05/1999



ARCHAEOLOGICAL  
SERVICES  
WYAS

**Kirkhamgate to Selby  
Water Pipeline**

*Archaeological Investigations*

*Volume 2*

*(of 2 Volumes)*

*Report No 704*

*April 1999*

C L I E N T

**Yorkshire Water Services Limited**

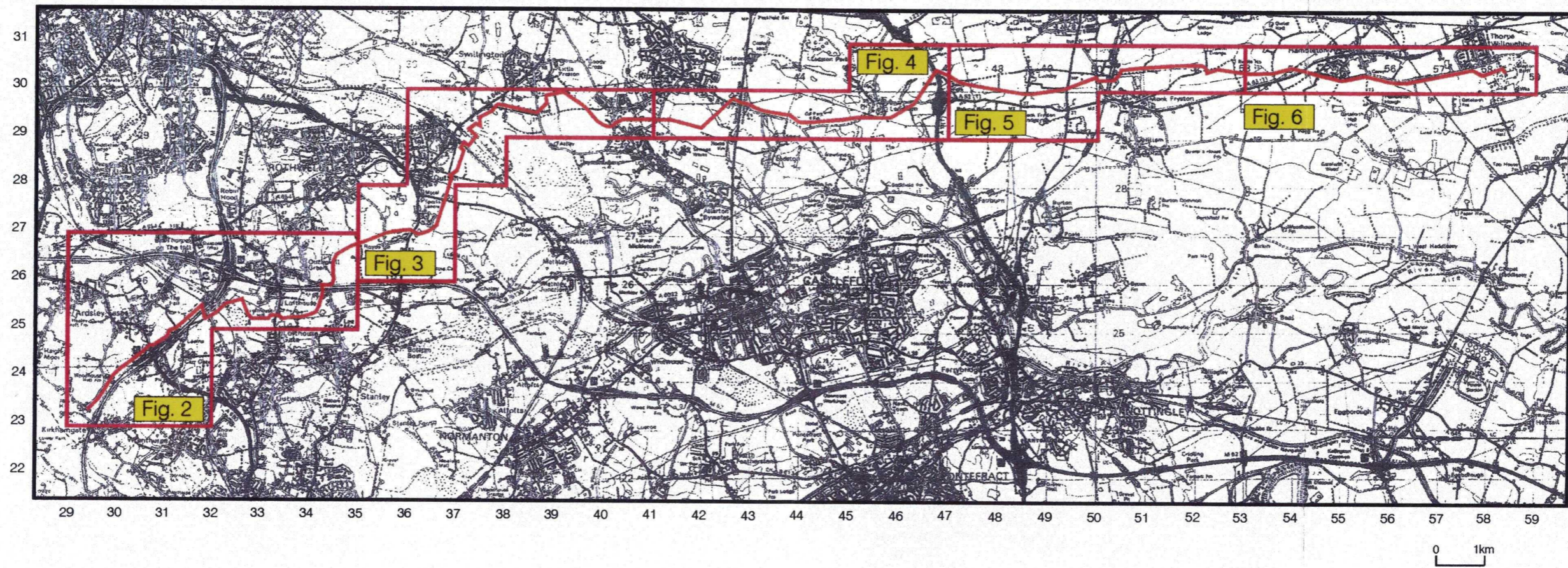
## Volume 2

## Figures

- 1 Pipeline route
- 2-6 Pipeline location plans
- 7 Site 7 Location plan
- 8 Site 16 Location plan
- 9 Site 16 Site plan and sections
- 10 Site 18 Location plan
- 12 Site 43 Location plan
- 13 Site 46 Location plan
- 14 Site 62 Location plan
- 15 Site 62 Site plan and profiles
- 16 Site 65 Location plan
- 17 Site 65 Site plan and sections
- 18 Sites 69 and 71 Rectified cropmark features  
and geophysical survey areas
- 19(a) Sites 69 and 71 Gradiometer survey plot
- 19(b) Sites 69 and 71 Geophysical interpretation plot
- 20 Sites 69A and 69B Location plan
- 21 Site 69A Site plan
- 22 Site 69A Phase plan
- 23 Site 69A Sections
- 24 Site 69A Sections
- 25 Site 69B Site plan and sections
- 26 Site 71 Location plan
- 27 Site 71 Site plan and sections
- 28 Site 84 Location plan
- 29 Site 84 Site plan and sections

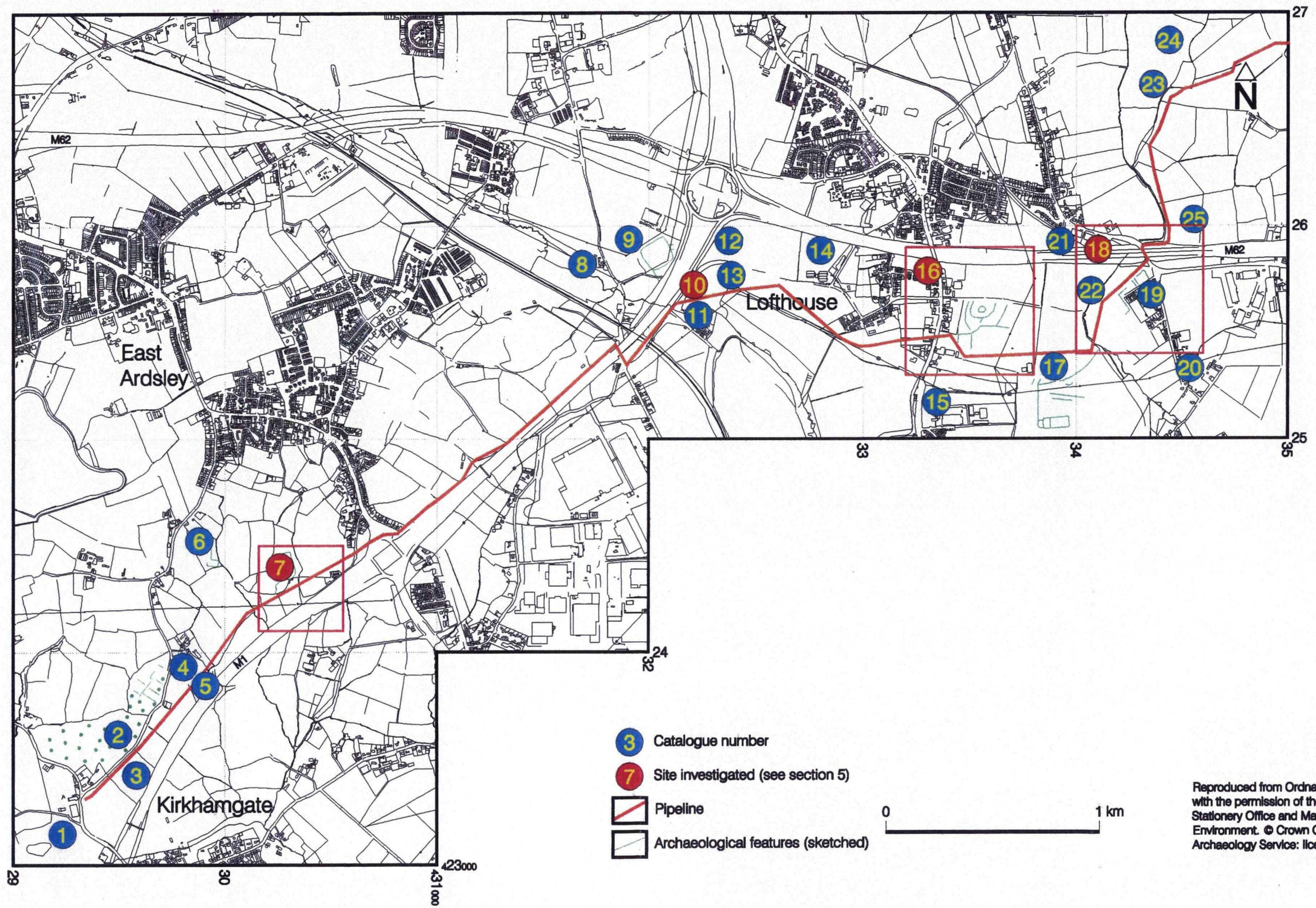
## Plates

- 1 Site 62 Kippax Deer Park, view along wall
- 2 Site 62 Kippax Deer Park, wall
- 3 Site 69 Aerial view
- 4 Site 69A Ditch features
- 5 Site 71 Ditch 119



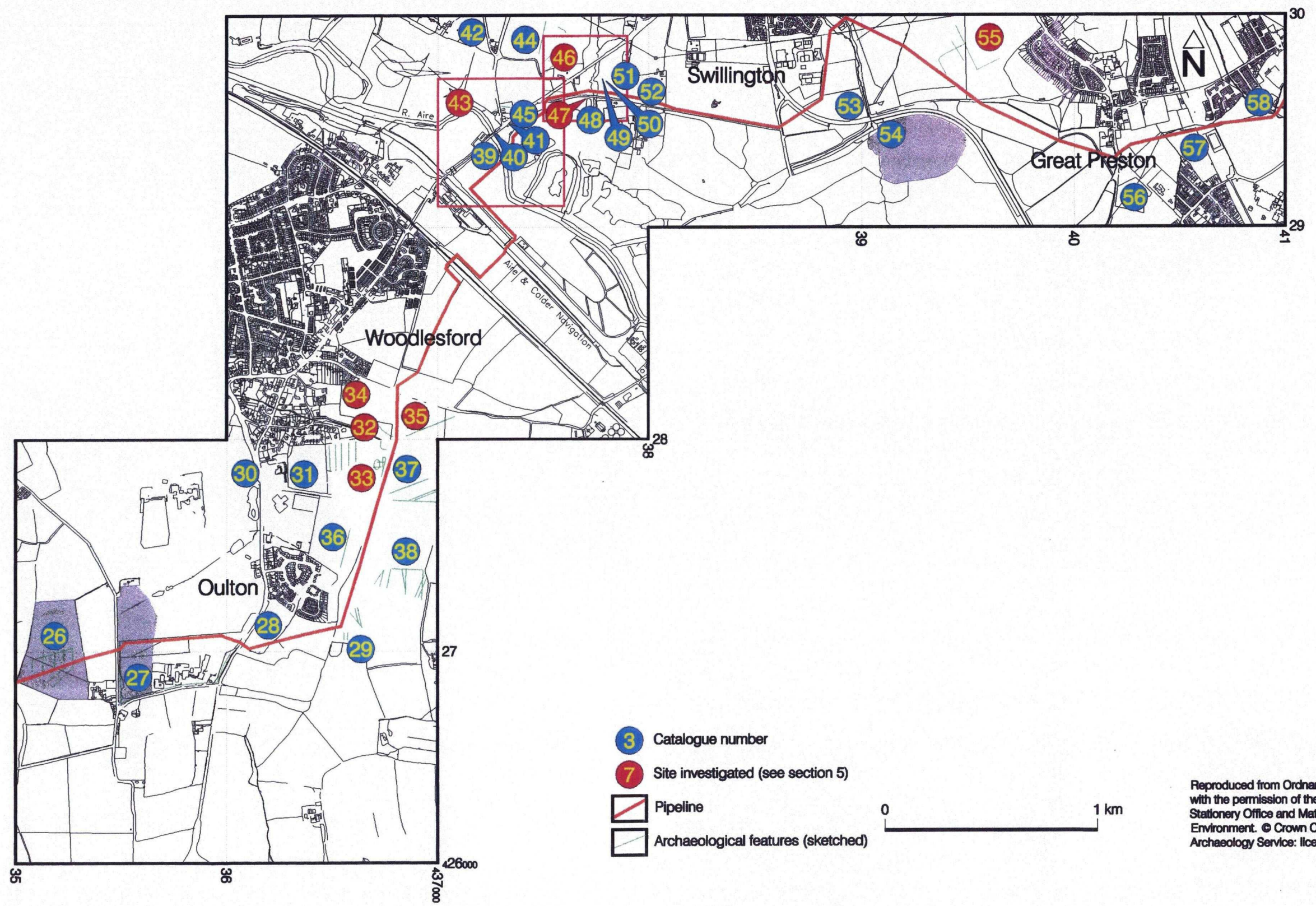
Reproduced from the 1988 Ordnance Survey 1:50 000 mapping with the permission of the controller of Her Majesty's stationary office © Crown copyright. Unauthorised reproduction infringes Crown copyright and may lead to prosecution or civil proceedings. West Yorkshire Archaeology Service: licence 076406, 1995.

*Fig.1. Pipeline route*



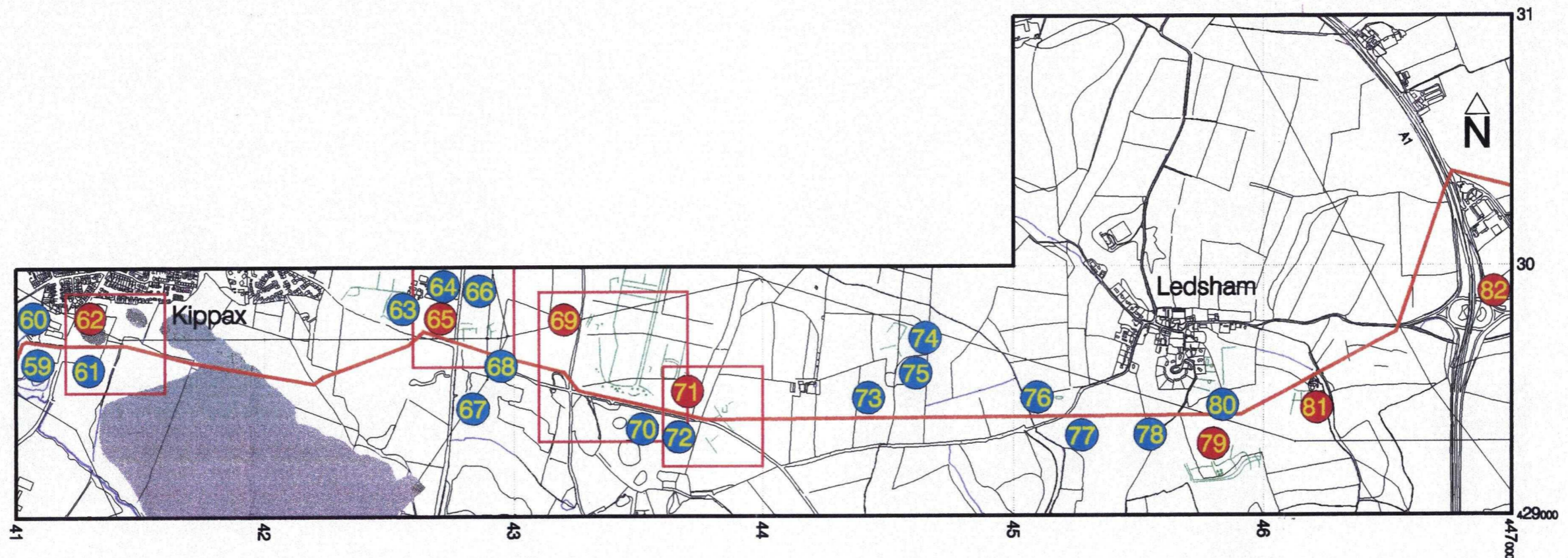
Reproduced from Ordnance Survey Digital Mapping  
 with the permission of the controller of Her Majesty's  
 Stationery Office and Mat MacDonald Water and  
 Environment. © Crown Copyright. West Yorkshire  
 Archaeology Service: licence 076406, 1998.

Fig. 2. Pipeline location plan (Sheet 1 of 5)



Reproduced from Ordnance Survey Digital Mapping with the permission of the controller of Her Majesty's Stationery Office and Mat MacDonald Water and Environment. © Crown Copyright. West Yorkshire Archaeology Service: licence 076406, 1998.

Fig. 3. Pipeline location plan (Sheet 2 of 5)



- 3 Catalogue number
- 7 Site investigated (see section 5)
- Pipeline
- Archaeological features (sketched)



Reproduced from Ordnance Survey Digital Mapping with the permission of the controller of Her Majesty's Stationery Office and Mat MacDonald Water and Environment. © Crown Copyright. West Yorkshire Archaeology Service: licence 076406, 1998.

Fig. 4. Pipeline location plan (Sheet 3 of 5)

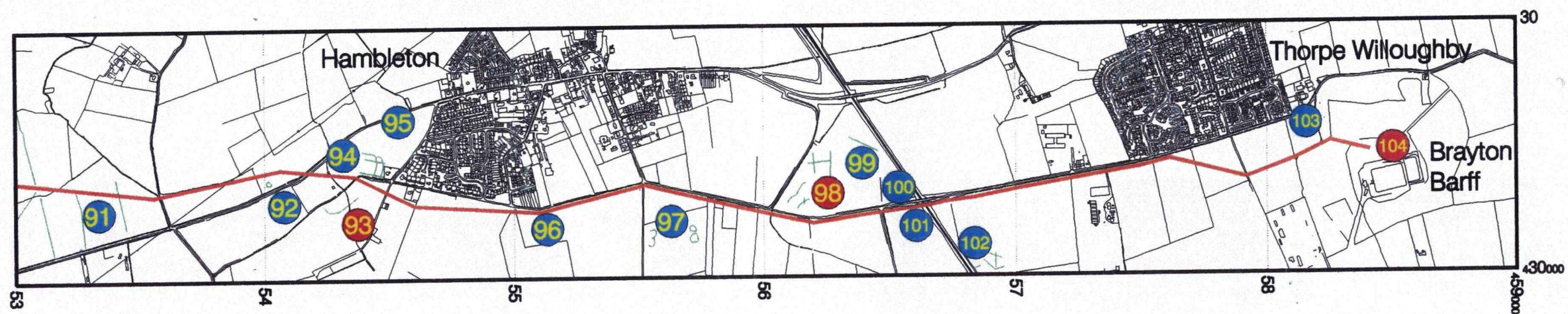


- 3 Catalogue number
- 7 Site investigated (see section 5)
- Pipeline
- Archaeological features (sketched)



Reproduced from Ordnance Survey Digital Mapping with the permission of the controller of Her Majesty's Stationery Office and Mat MacDonald Water and Environment. © Crown Copyright. West Yorkshire Archaeology Service: licence 076406, 1998.

Fig. 5. Pipeline location plan (Sheet 4 of 5)



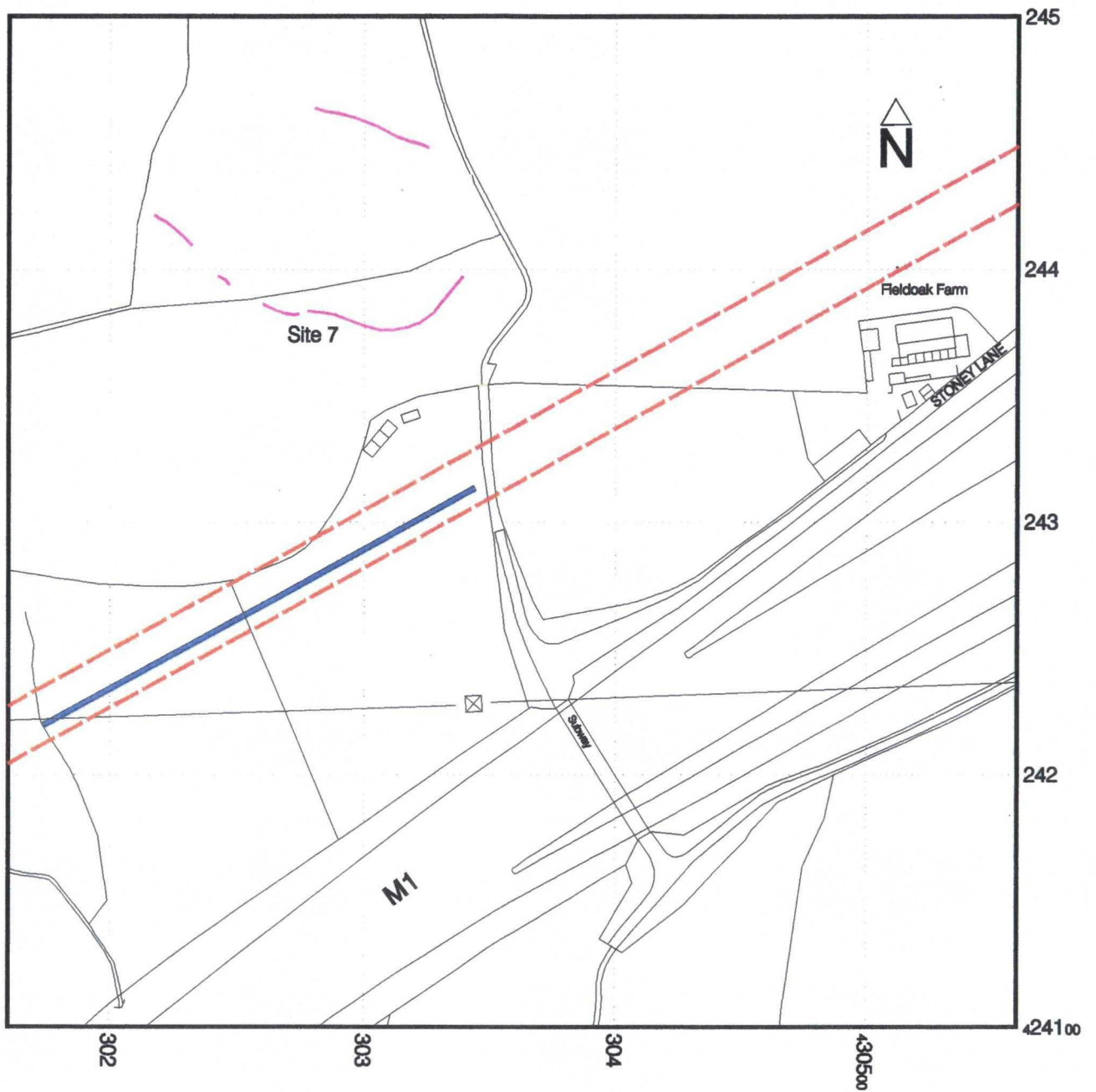
- 3 Catalogue number
- 7 Site investigated (see section 5)
- Pipeline
- Archaeological features (sketched)







Reproduced from Ordnance Survey Digital Mapping with the permission of the controller of Her Majesty's Stationery Office and Mat MacDonald Water and Environment. © Crown Copyright. West Yorkshire Archaeology Service: licence 076406, 1998.

Fig. 6. Pipeline location plan (Sheet 5 of 5)

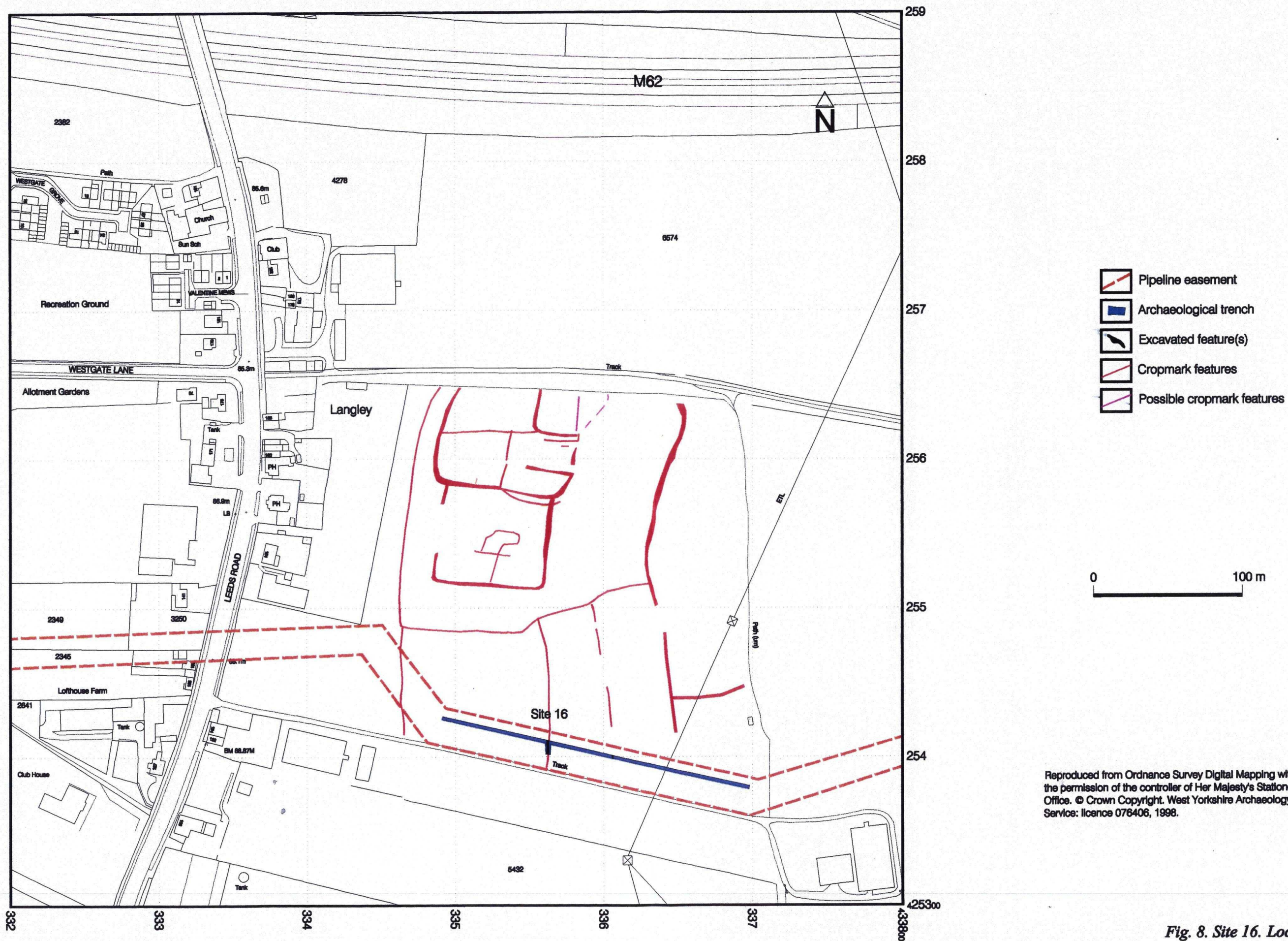




Reproduced from Ordnance Survey Digital Mapping with the permission of the controller of Her Majesty's Stationery Office. © Crown Copyright. West Yorkshire Archaeology Service: licence 076406, 1998.

-  Pipeline easement
-  Archaeological trench
-  Cropmark features
-  Possible cropmark features

*Fig. 7. Site 7. Location plan.*



Reproduced from Ordnance Survey Digital Mapping with the permission of the controller of Her Majesty's Stationery Office. © Crown Copyright. West Yorkshire Archaeology Service: licence 076406, 1998.

Fig. 8. Site 16. Location plan.

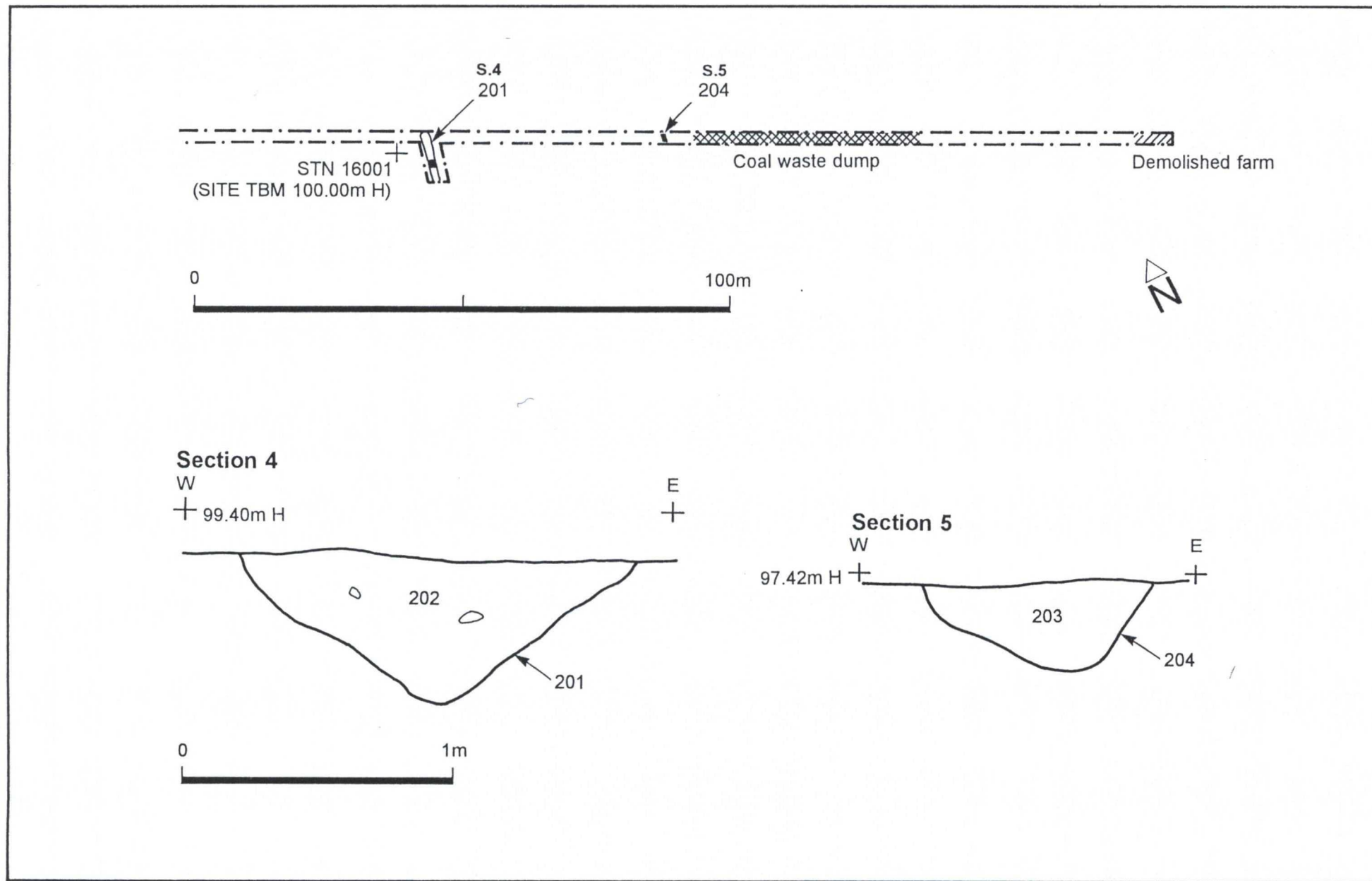


Fig.9. Site 16. Site plan and sections

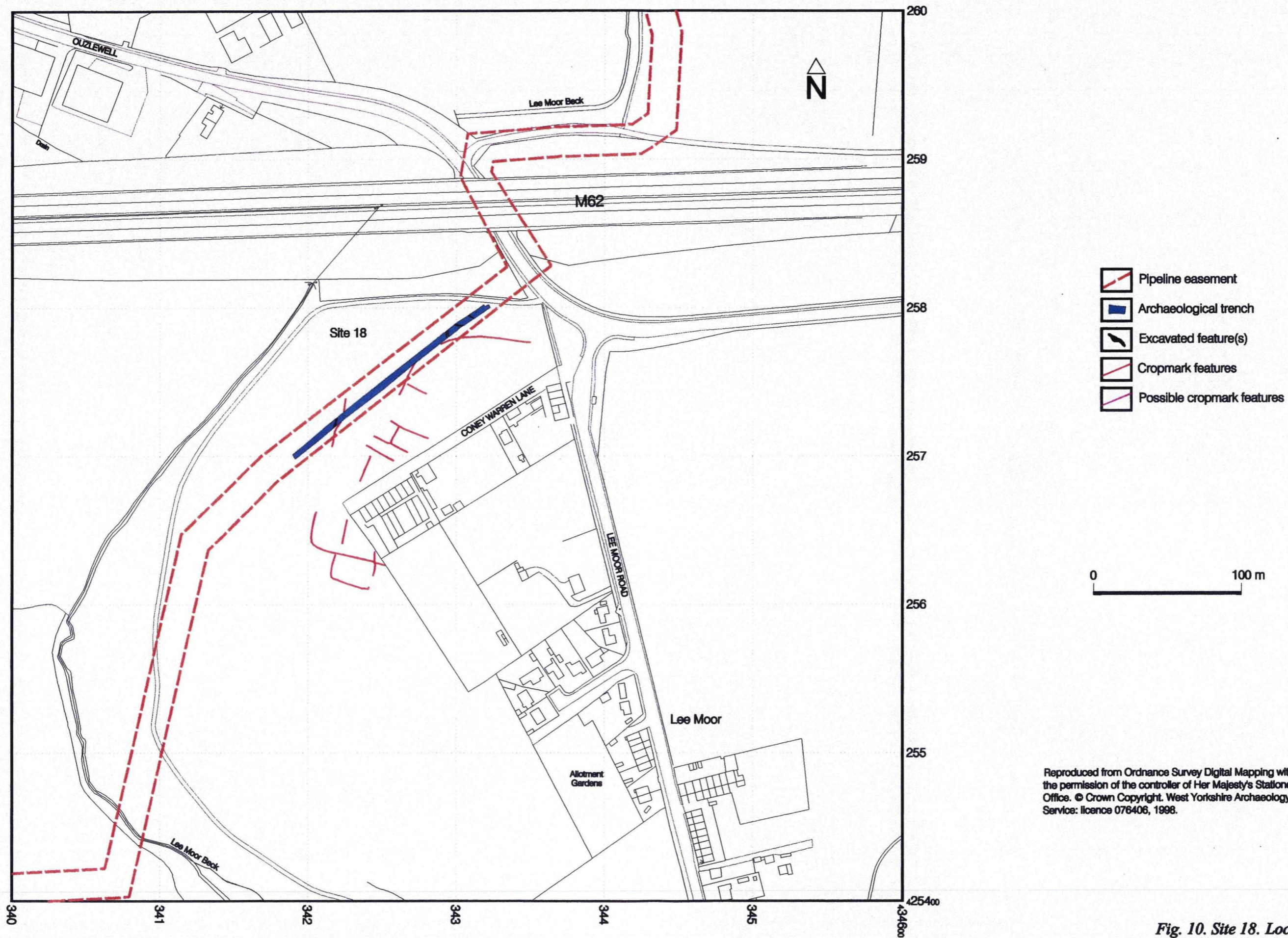


Fig. 10. Site 18. Location plan.