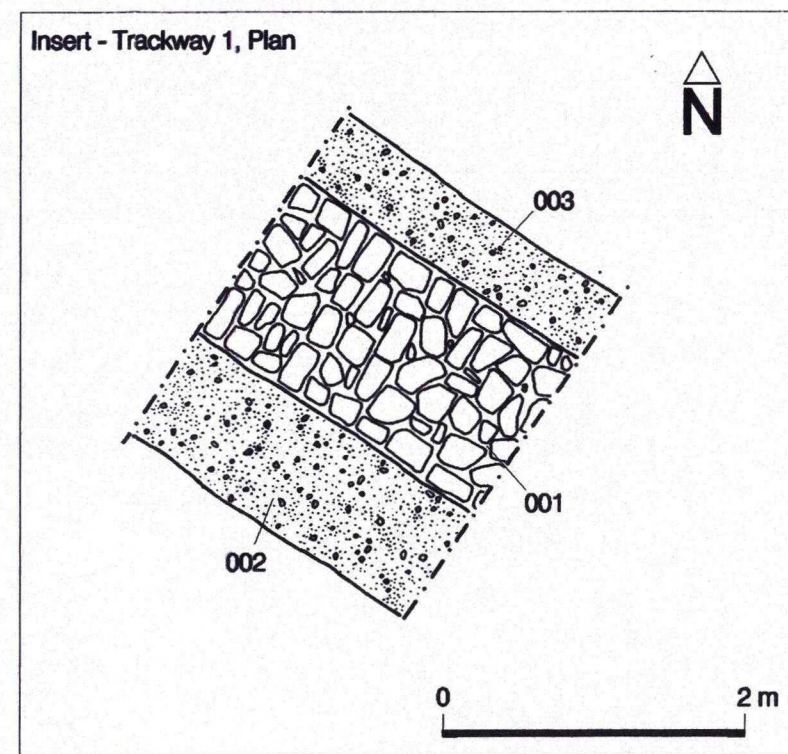
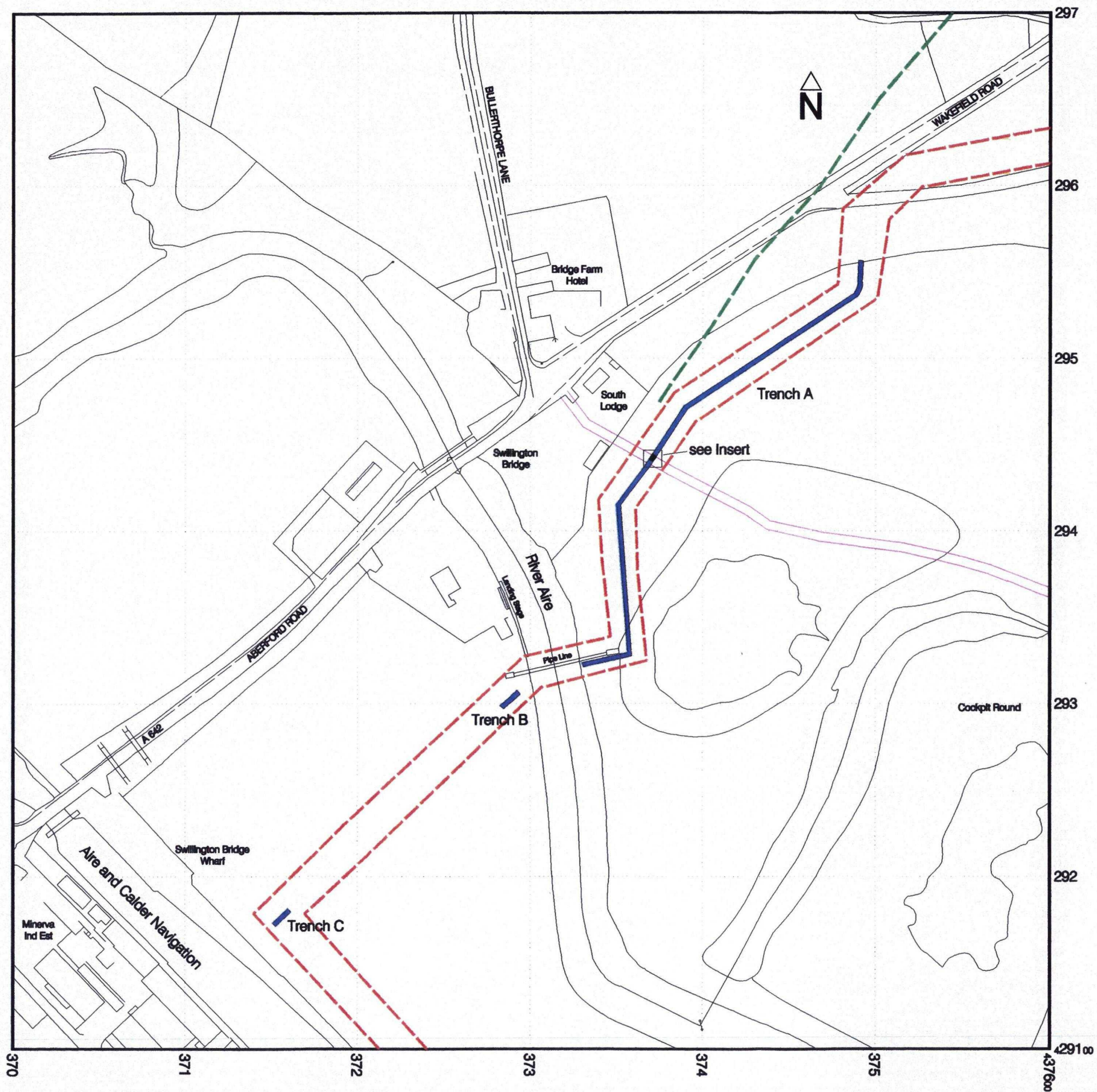








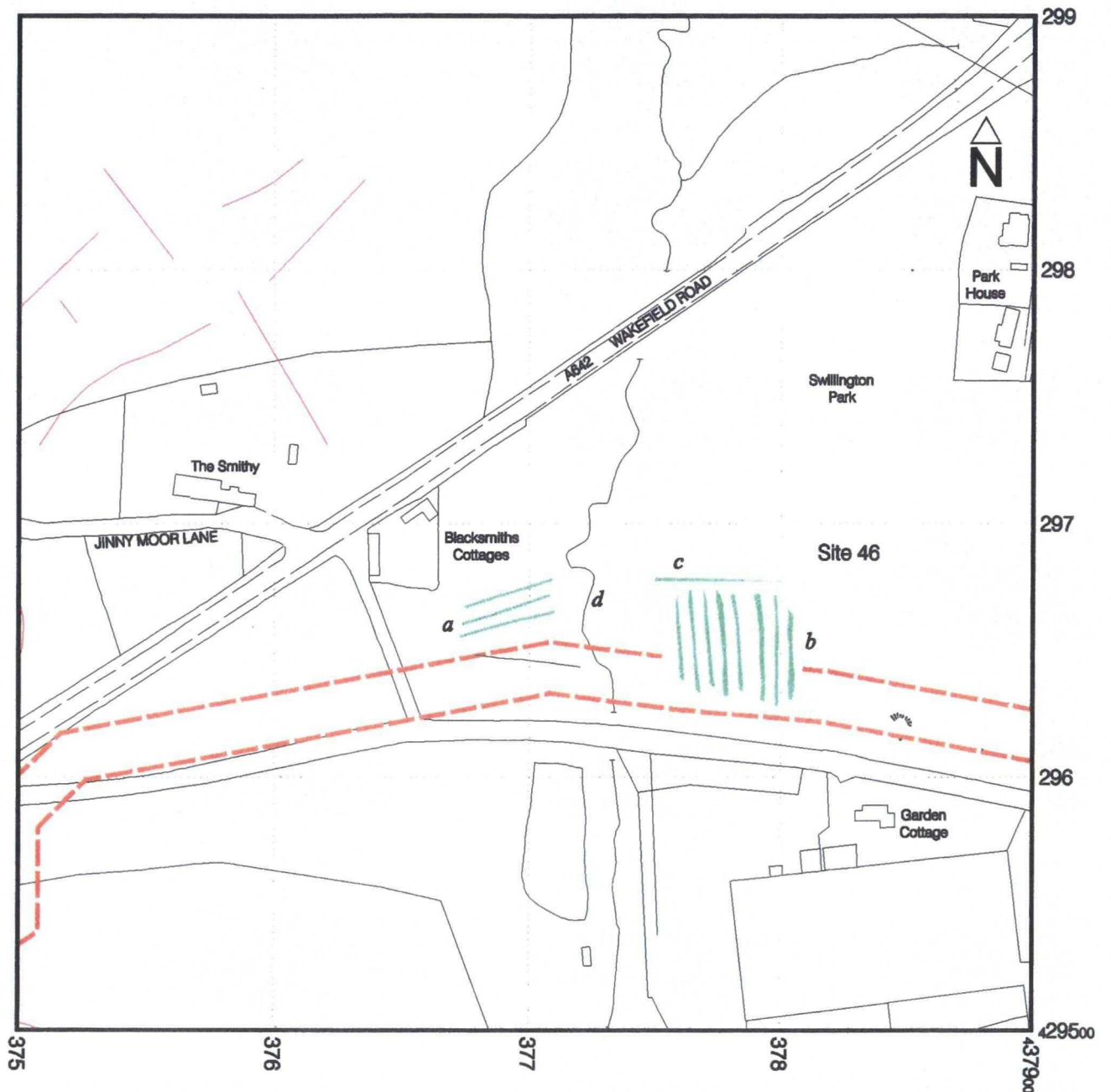
Fig 11 Site 18 Site plan and sections



-  Pipeline easement
 -  Archaeological watching brief
 -  Recorded section
 -  Trackway deposits
 -  Trackway (from 1908 edition O.S.)
 -  Course of Grim's Ditch (after Wilmott 1993)
- 0 100 m

Reproduced from Ordnance Survey Digital Mapping with the permission of the controller of Her Majesty's Stationery Office. © Crown Copyright. West Yorkshire Archaeology Service: licence 076406, 1998.

Fig. 12. Site 43. Location plan.



Reproduced from Ordnance Survey Digital Mapping with the permission of the controller of Her Majesty's Stationery Office. © Crown Copyright. West Yorkshire Archaeology Service: licence 076406, 1998.




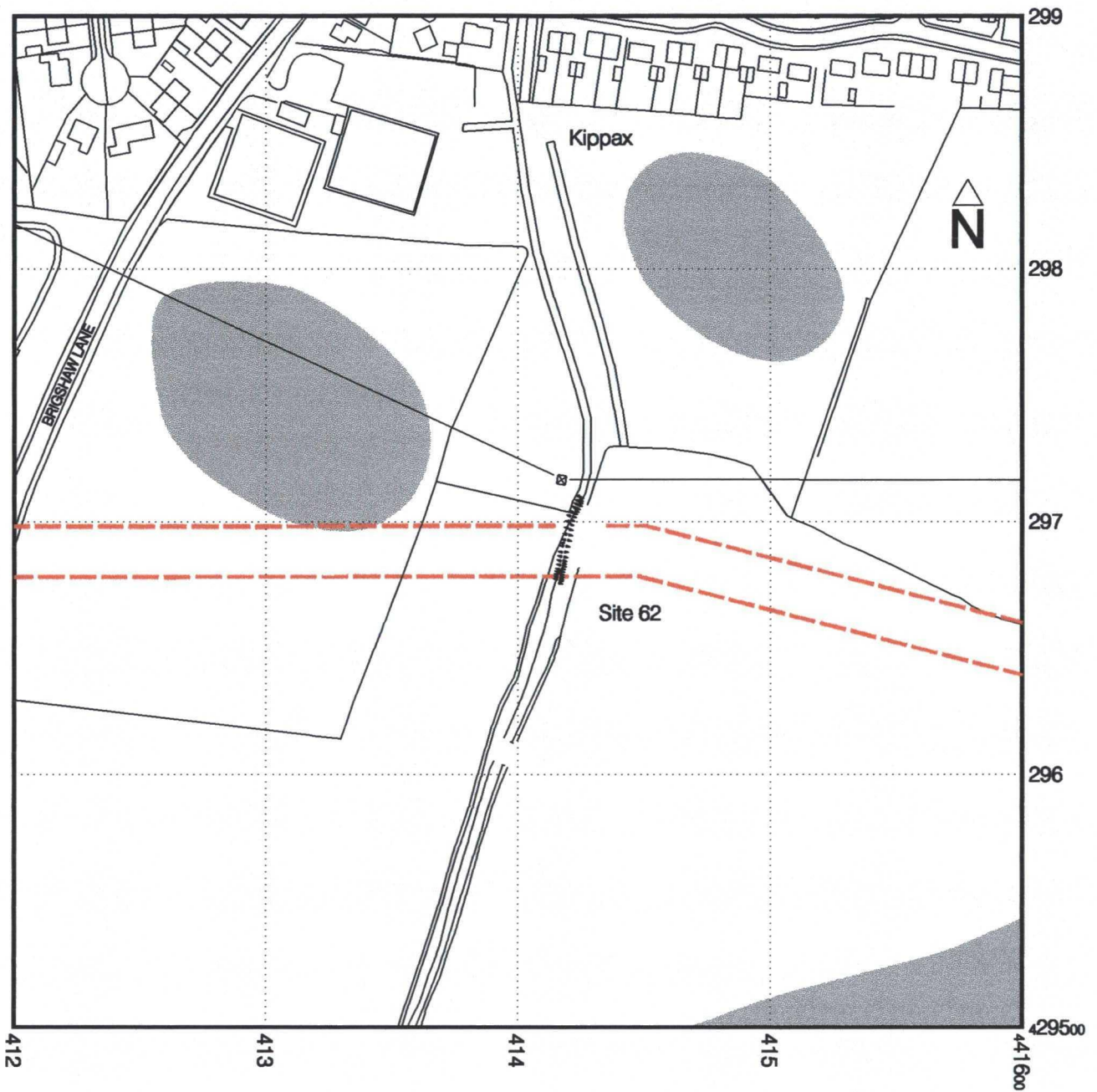
-  Pipeline easement
-  Earthwork features
-  Cropmark features (Sketched only)

Fig. 13. Site 46. Location plan.



Reproduced from Ordnance Survey Digital Mapping with the permission of the controller of Her Majesty's Stationery Office. © Crown Copyright. West Yorkshire Archaeology Service: licence 076406, 1998.






-  Pipeline easement
-  Surveyed features
-  Open-cast areas

Fig. 14. Site 62: Location plan.

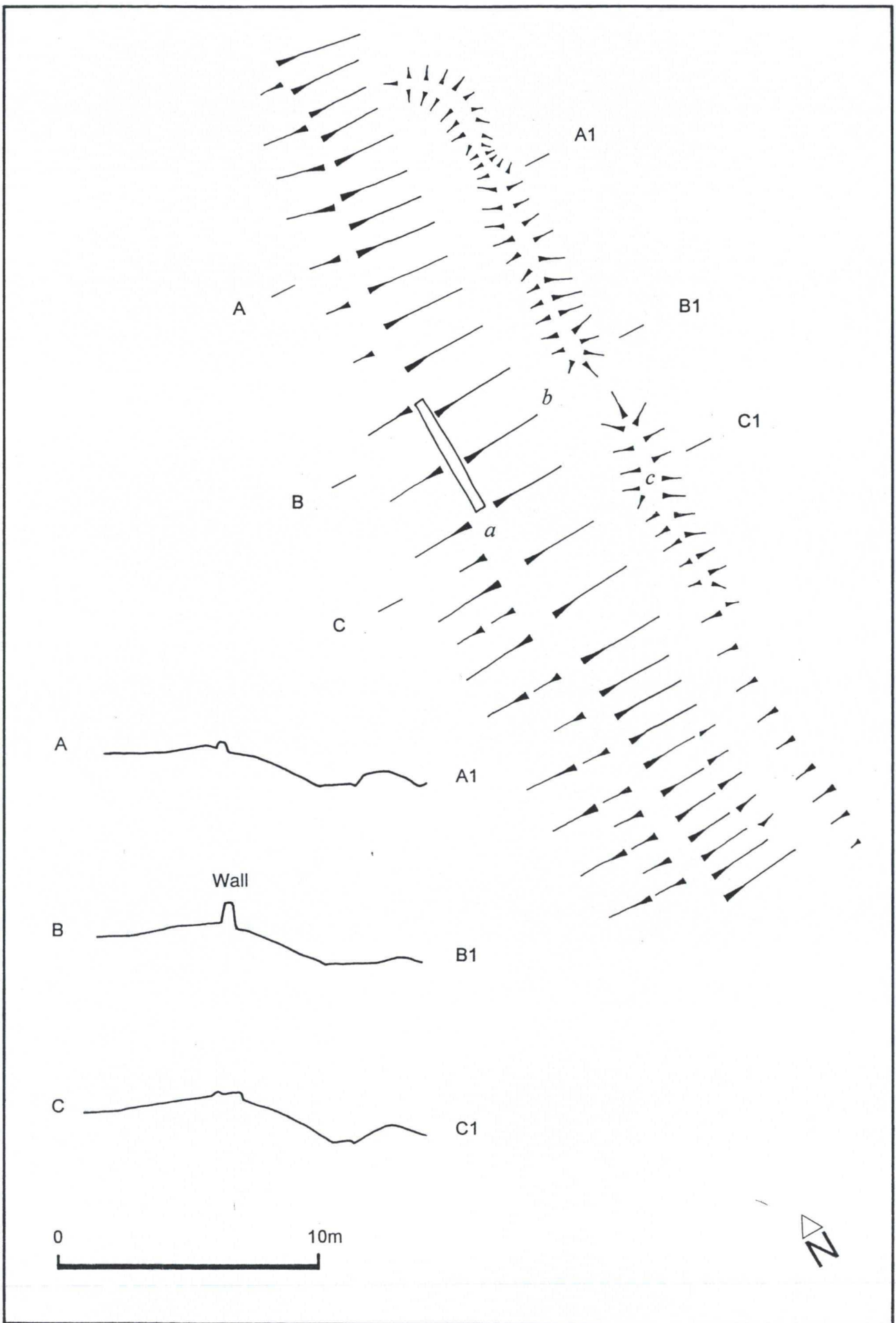
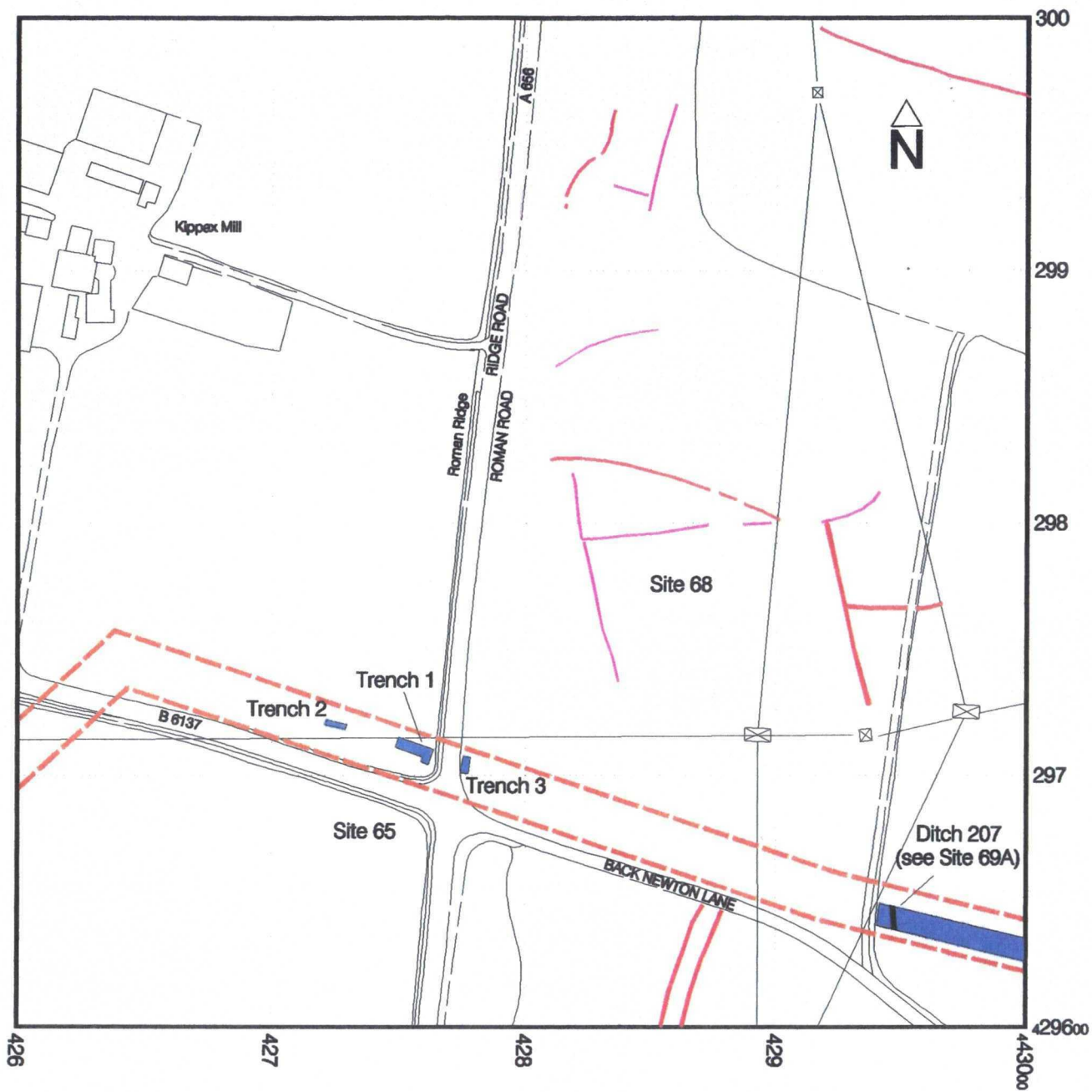


Fig. 15. Site 62. Site plan and profiles



Reproduced from Ordnance Survey Digital Mapping with the permission of the controller of Her Majesty's Stationery Office. © Crown Copyright. West Yorkshire Archaeology Service: licence 076406, 1998.






-  Pipeline easement
-  Archaeological watching brief
-  Excavated feature(s)
-  Cropmark features
-  Possible cropmark features

Fig. 16. Site 65: Location plan.

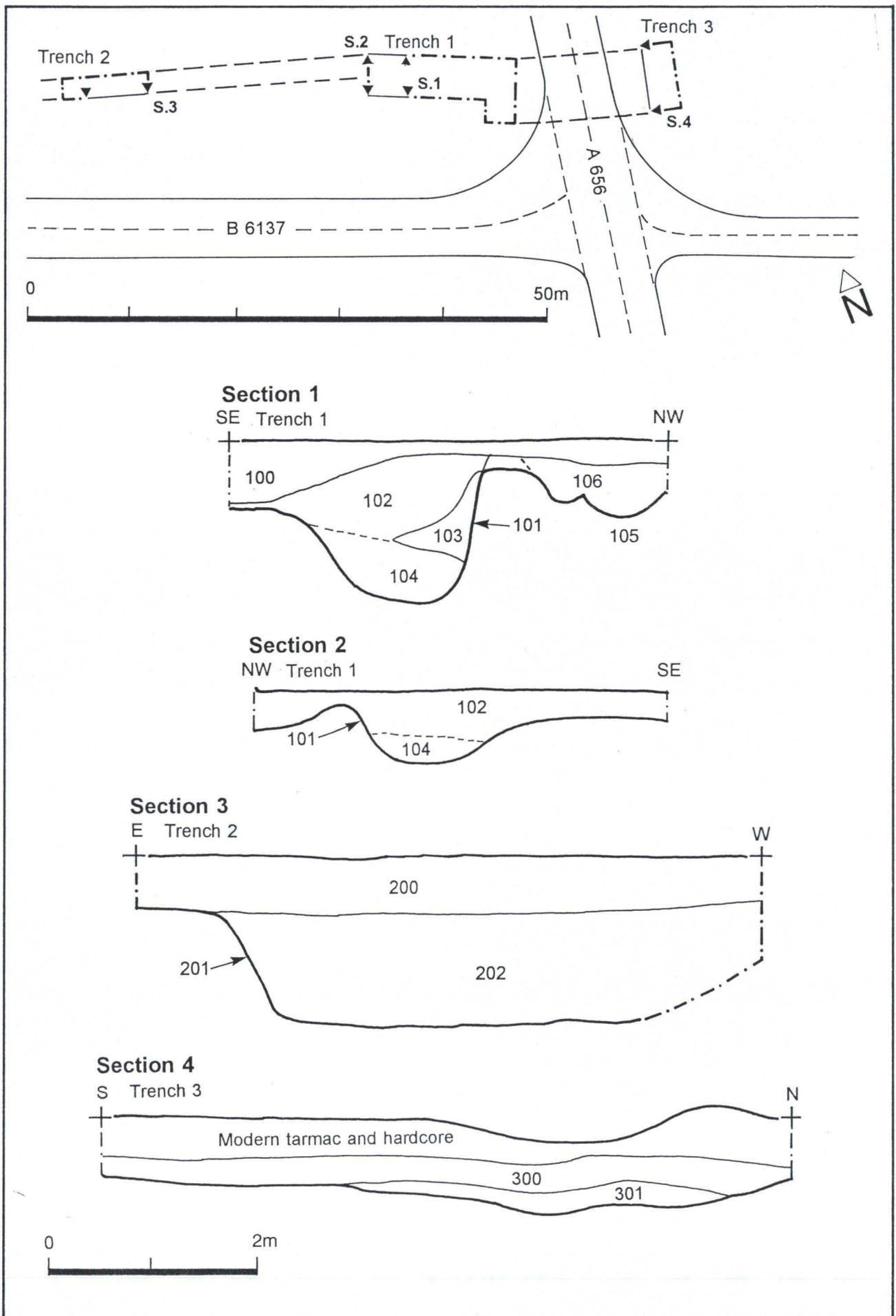
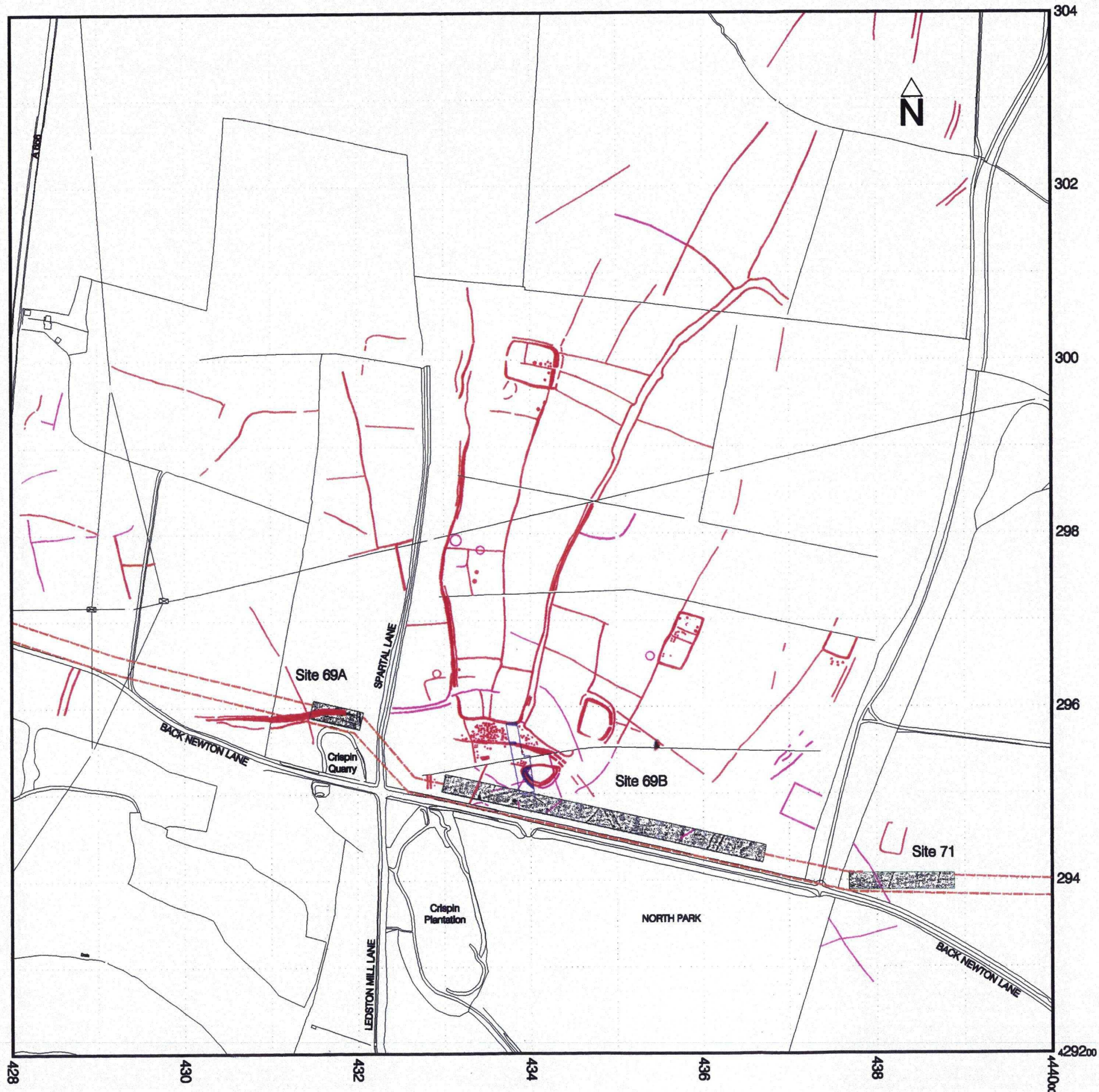








Fig. 17. Site 65. Site plan and sections.



-  Pipeline easement
-  Archaeological trench (1976 excavation)
-  Excavated feature (1976)
-  Cropmark features
-  Possible cropmark features
-  Limits of geophysical survey

0 200 m

Reproduced from Ordnance Survey Digital Mapping with the permission of the controller of Her Majesty's Stationery Office. © Crown Copyright. West Yorkshire Archaeology Service: licence 076406, 1998.

Fig. 18. Sites 69 and 71. Rectified cropmark features and geophysical survey areas.

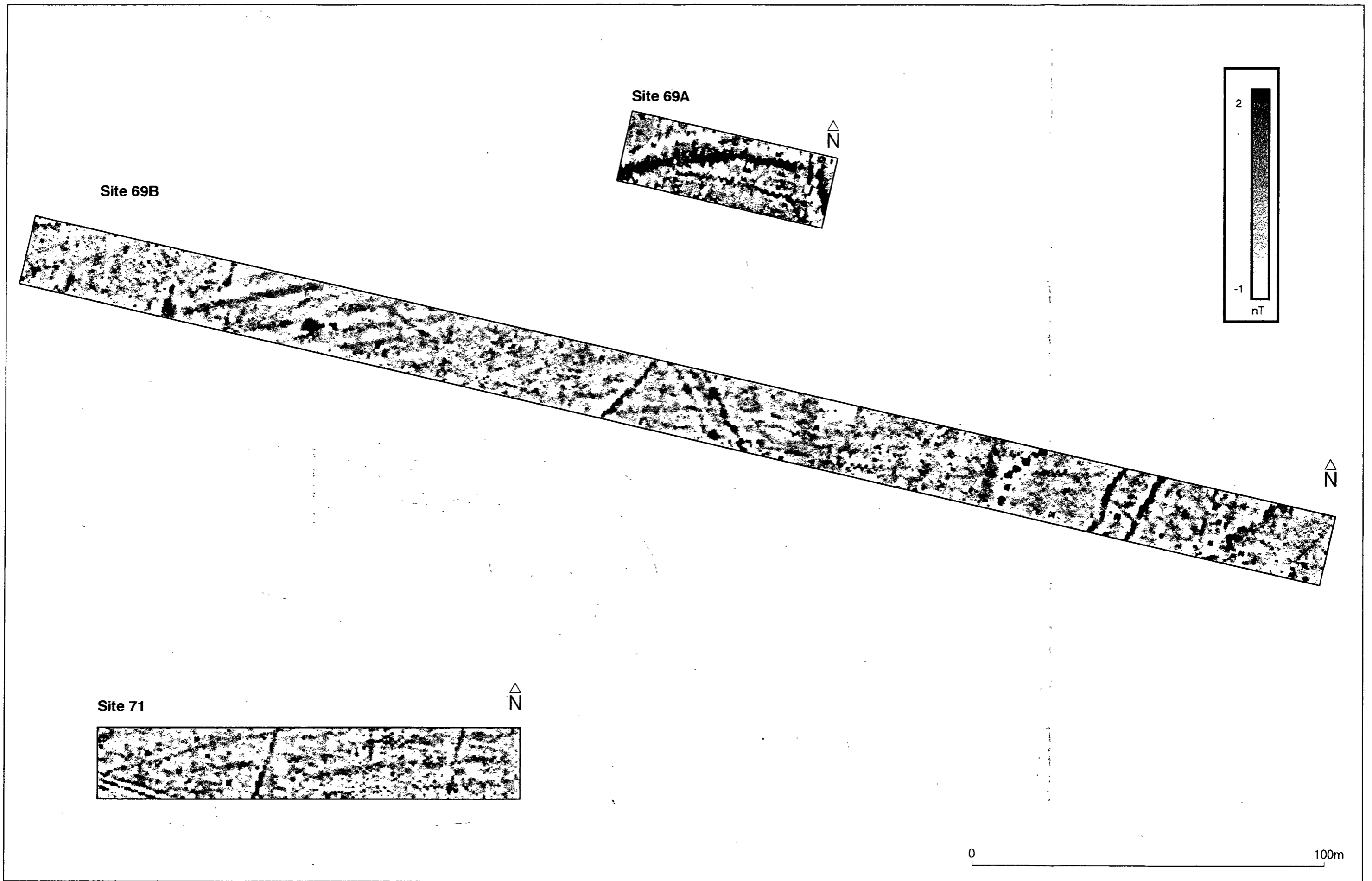


Fig. 19(a). Sites 69 and 71. Gradiometer greyscale plot

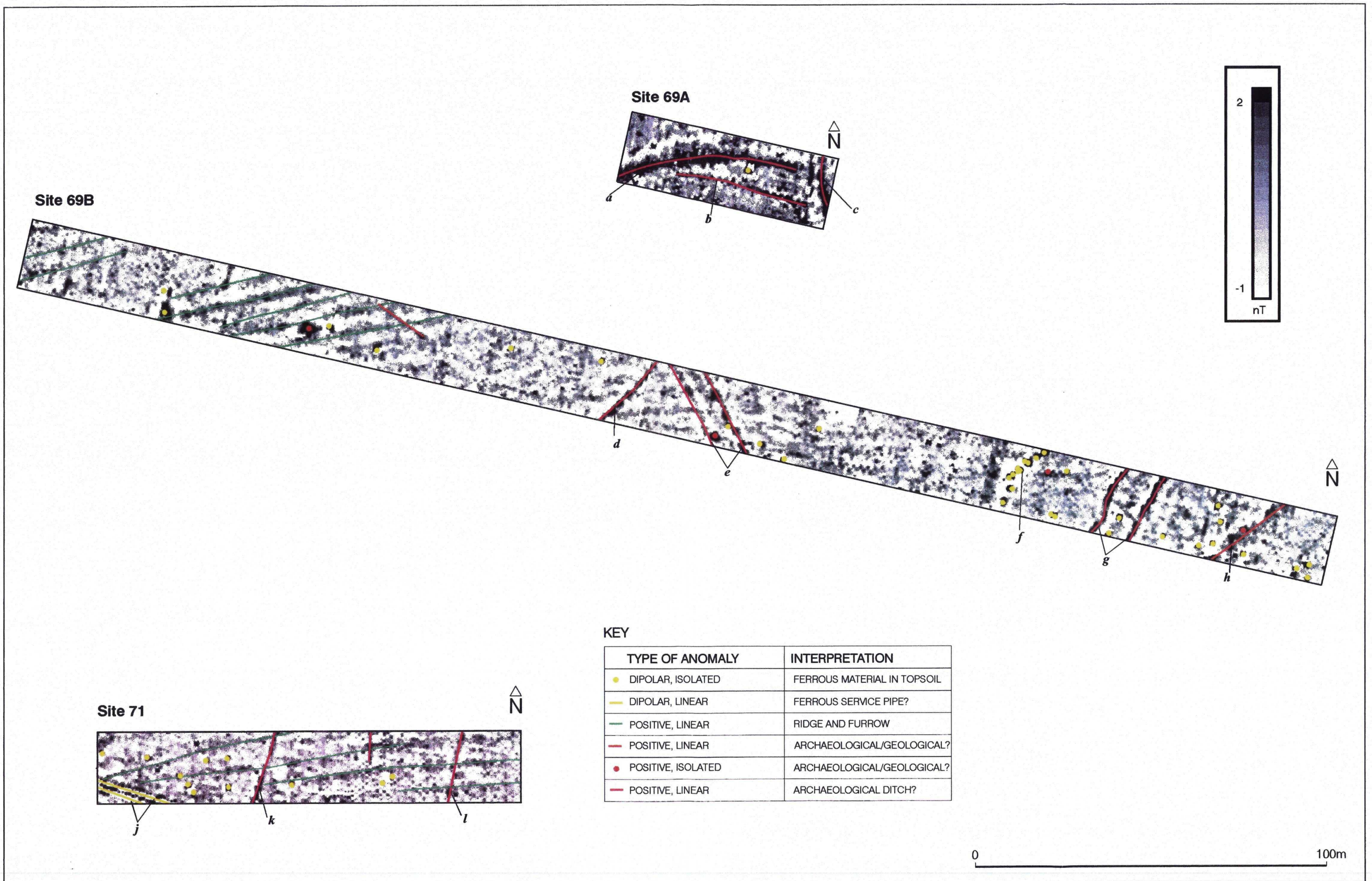


Fig. 19(b). Sites 69 and 71. Gradiometer survey interpretation