







-  Pipeline easement
-  Archaeological trench
-  Excavated feature(s)
-  Archaeological trench (1976 excavation)
-  Excavated feature (1976)
-  Cropmark features



Reproduced from Ordnance Survey Digital Mapping with the permission of the controller of Her Majesty's Stationery Office. © Crown Copyright. West Yorkshire Archaeology Service: licence 076406, 1998.

Fig. 20. Site 69. Location plan.

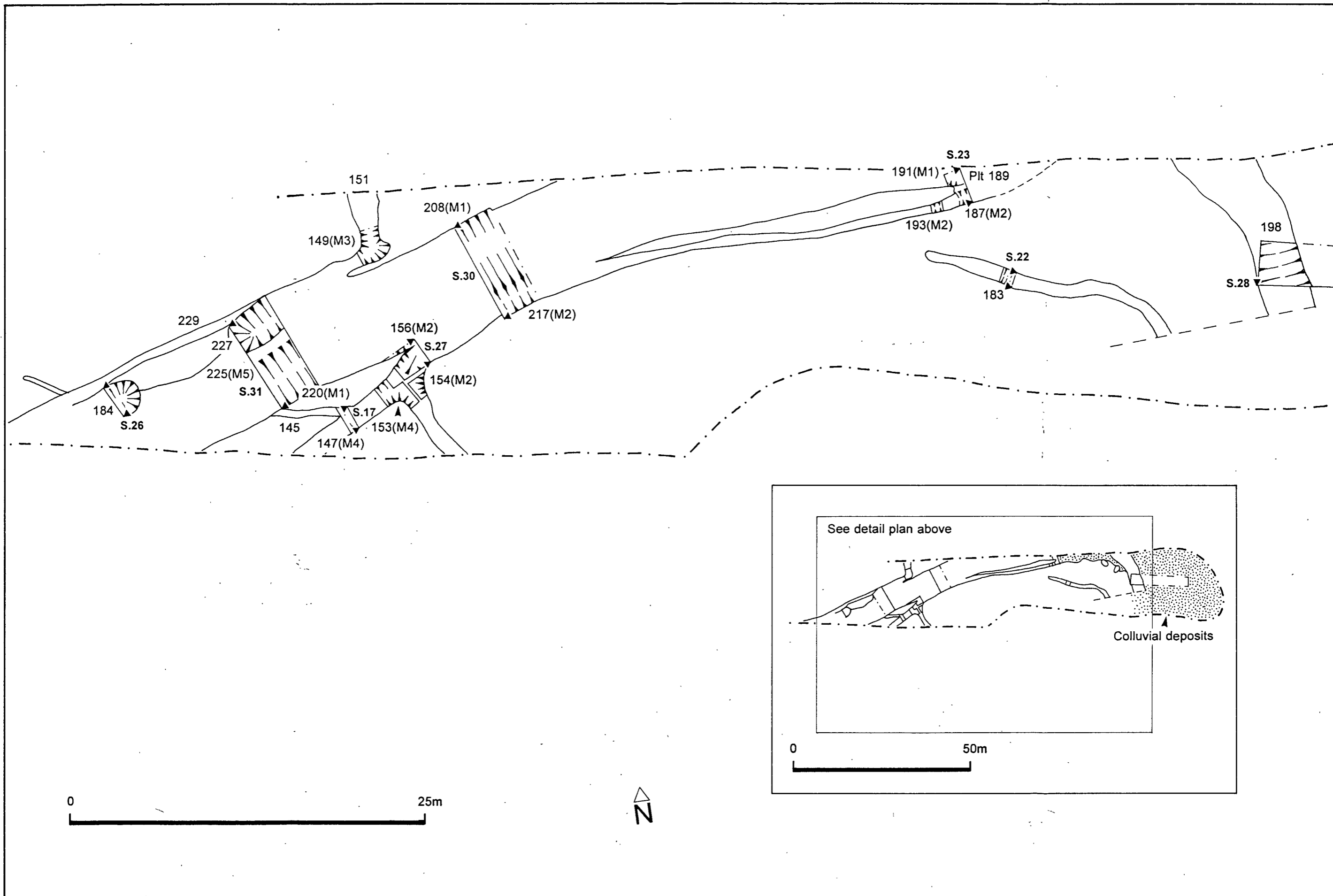


Fig. 21. Site 69A. Site plan

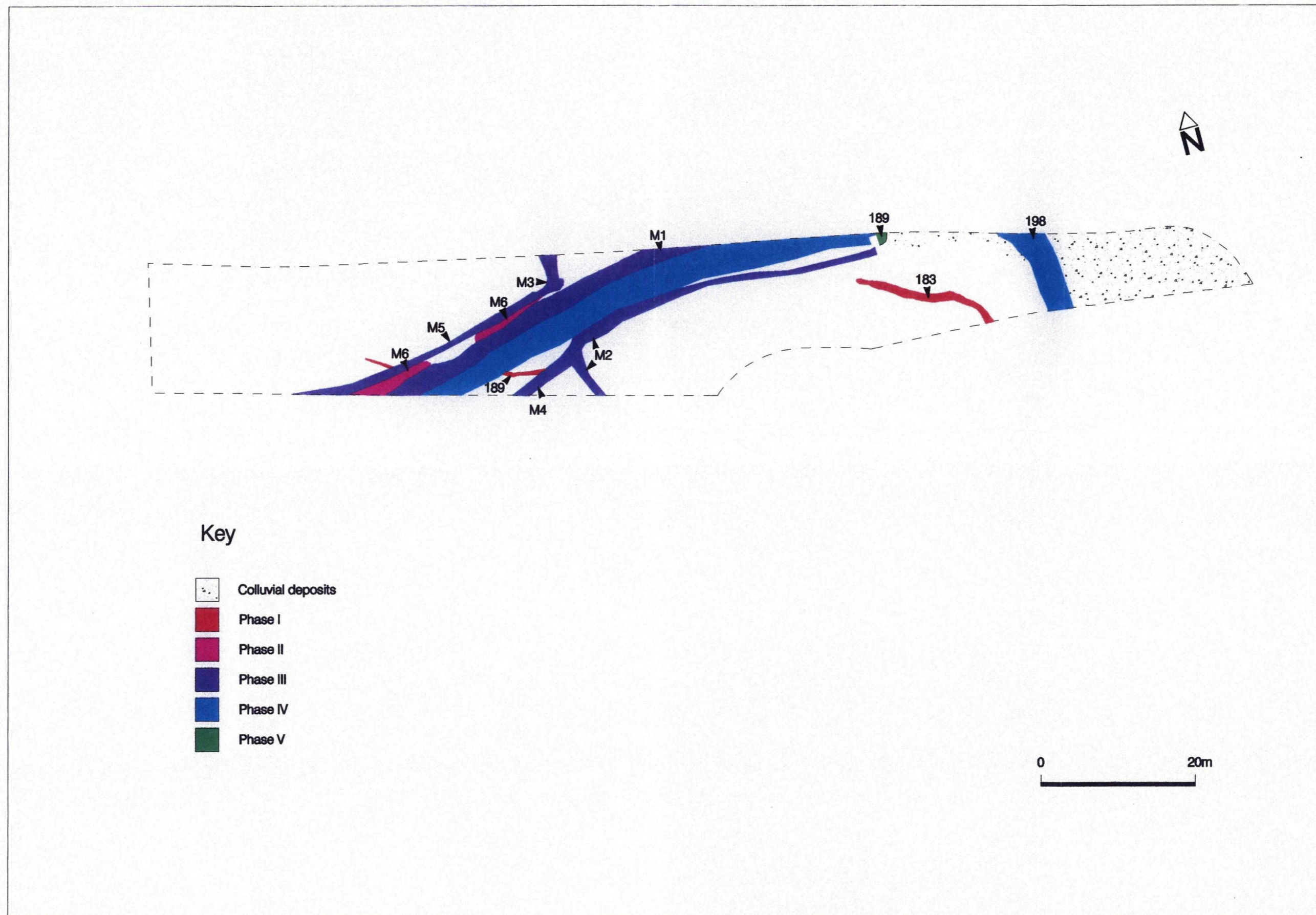


Fig. 22. Site 69A. Phase plan

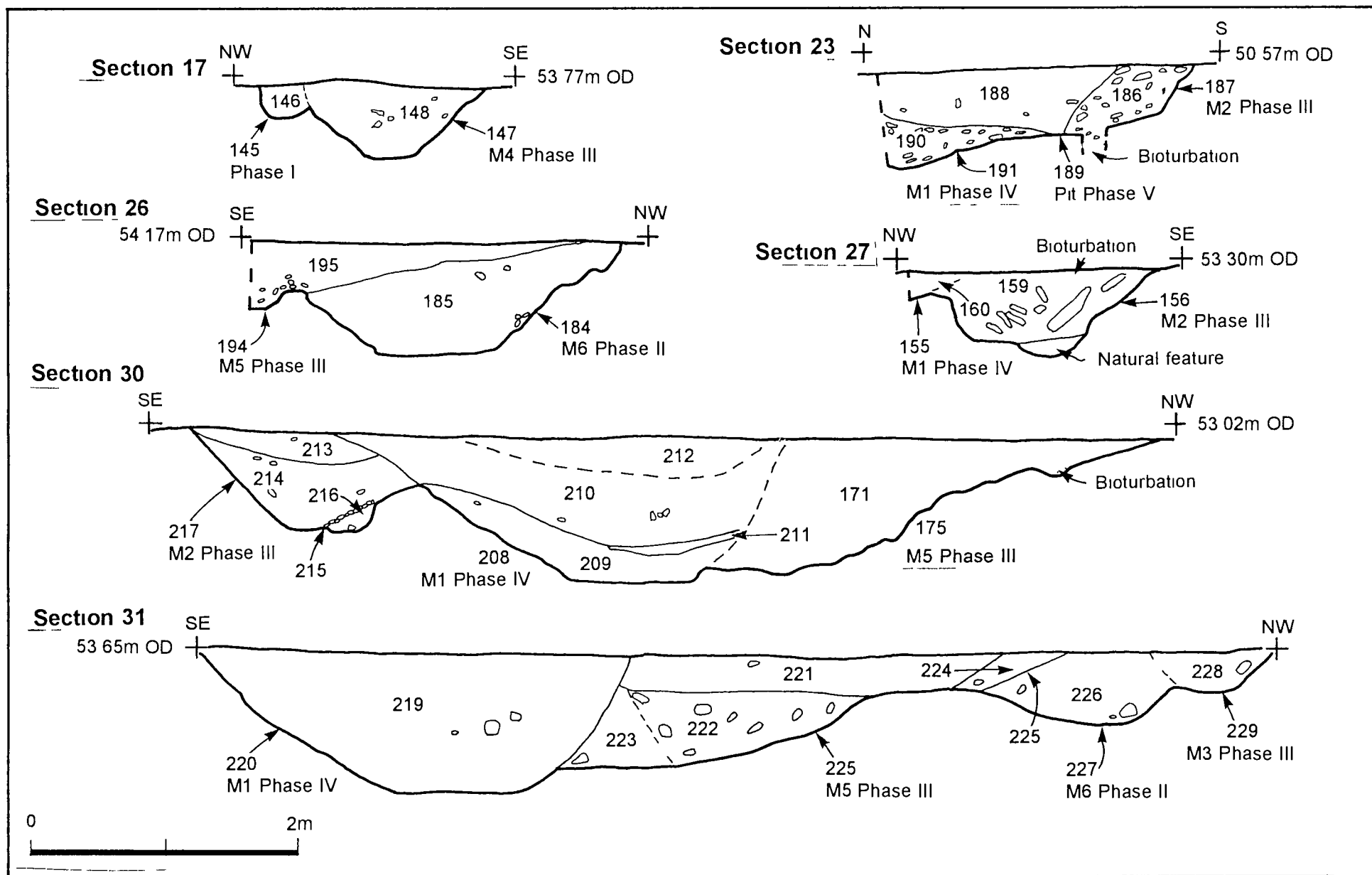


Fig 23 Site 69A Sections through phased facies

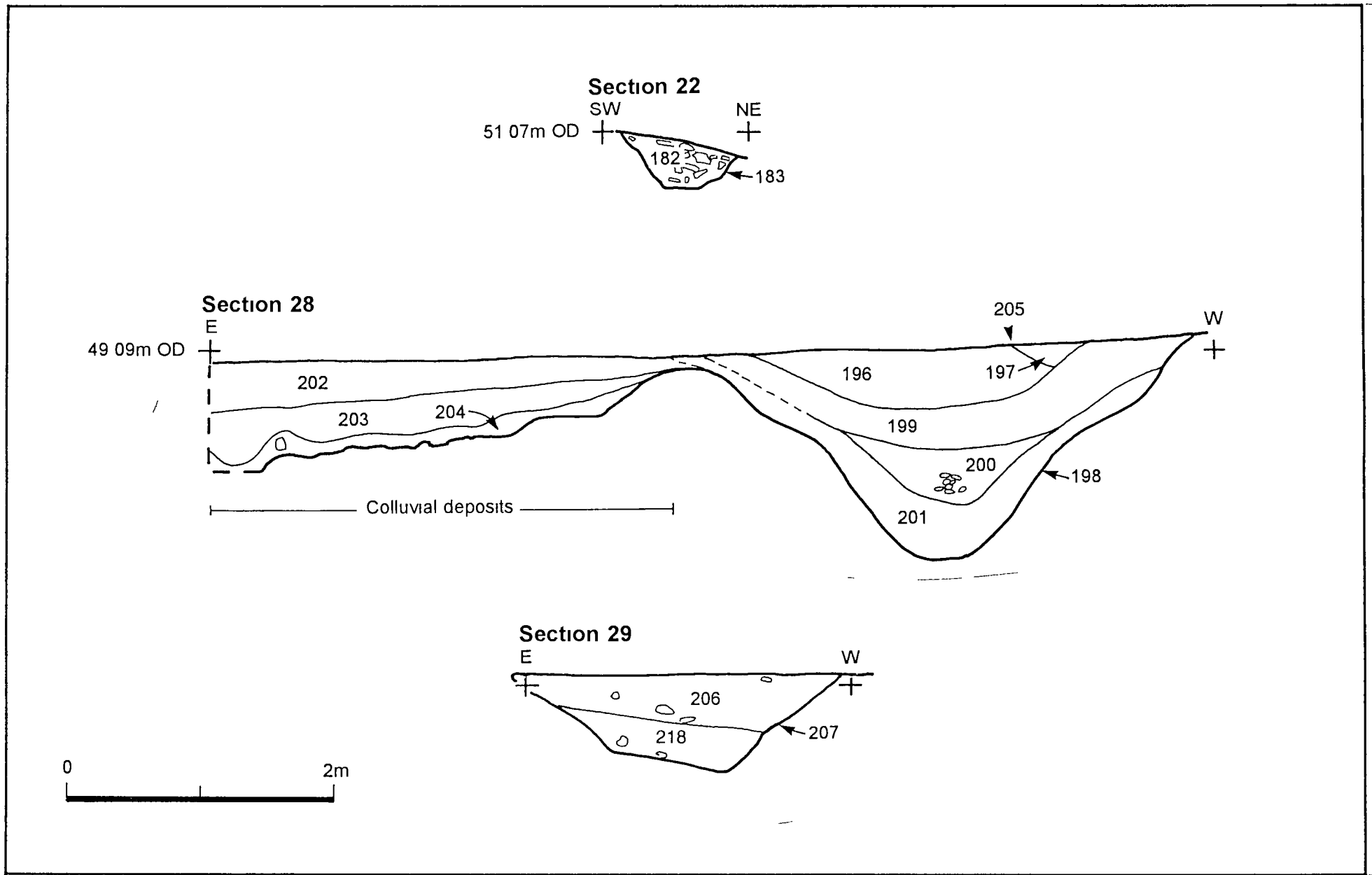


Fig. 24 Site 69A Sections through unphased features

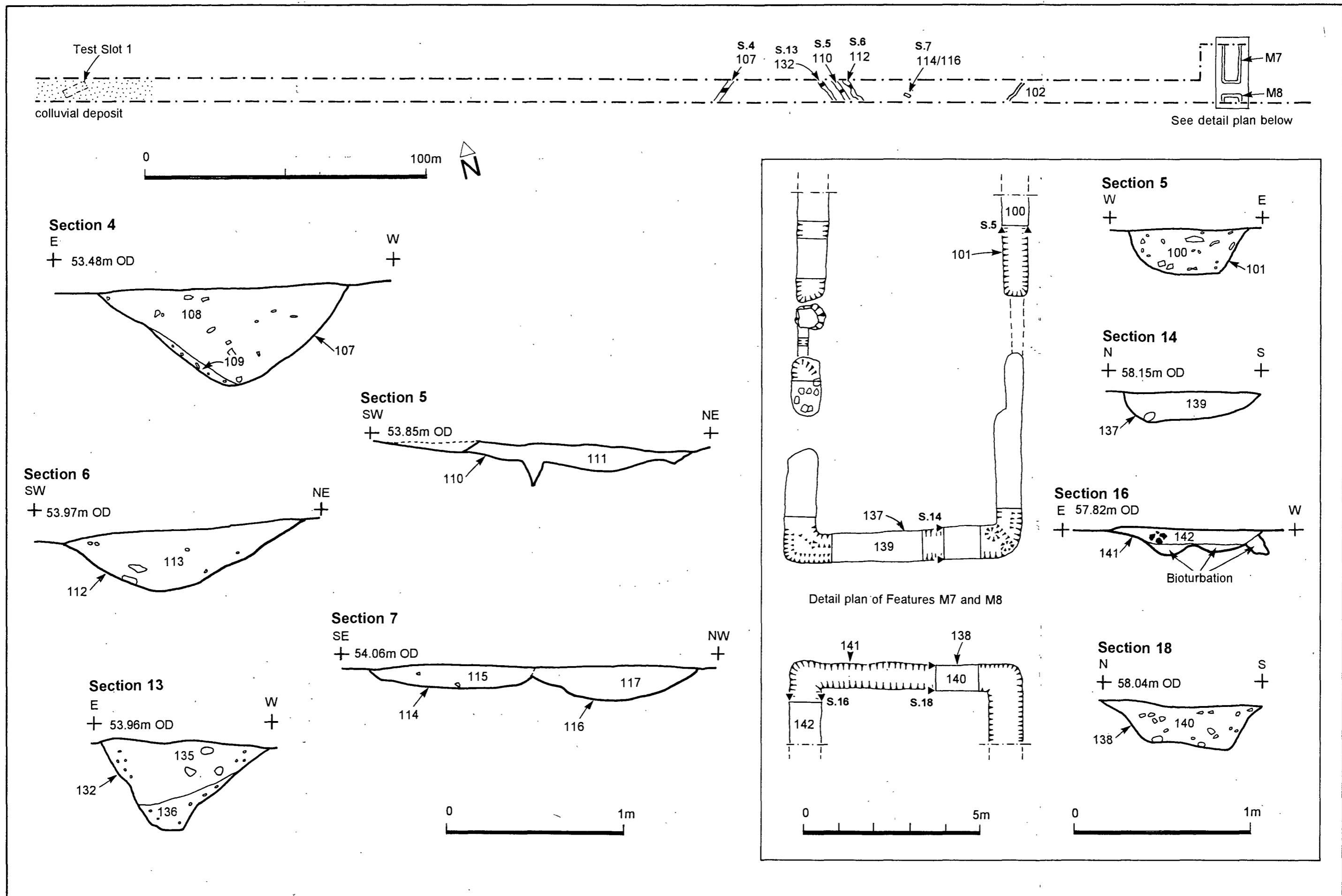
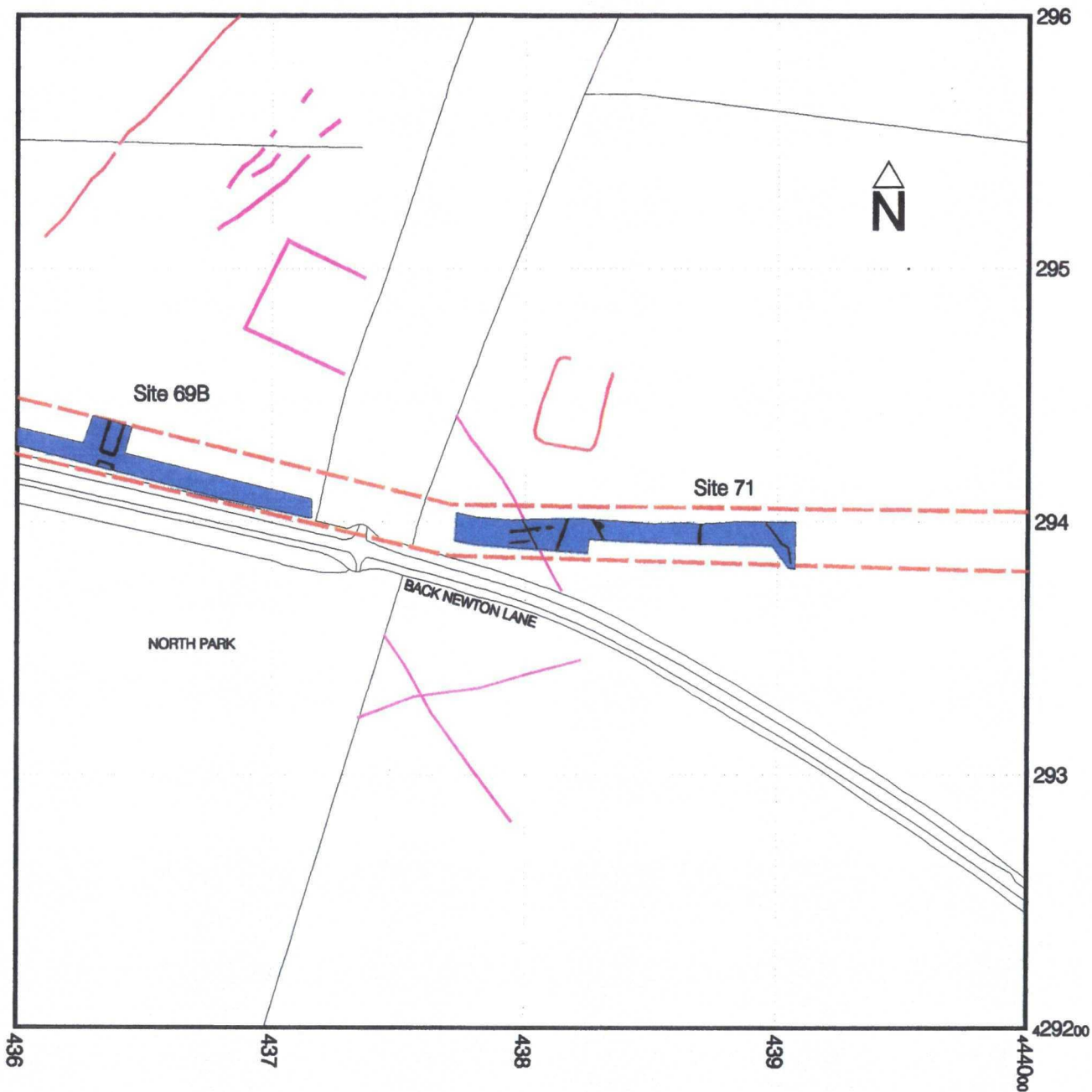







Fig. 25. Site 69B. Site plan, plan of features M7, M8 and sections



Reproduced from Ordnance Survey Digital Mapping with the permission of the controller of Her Majesty's Stationery Office. © Crown Copyright. West Yorkshire Archaeology Service: licence 076406, 1998.



-  Pipeline easement
-  Archaeological trench
-  Excavated feature(s)
-  Cropmark features
-  Possible cropmark features

*Fig. 26. Site 71. Location plan.*

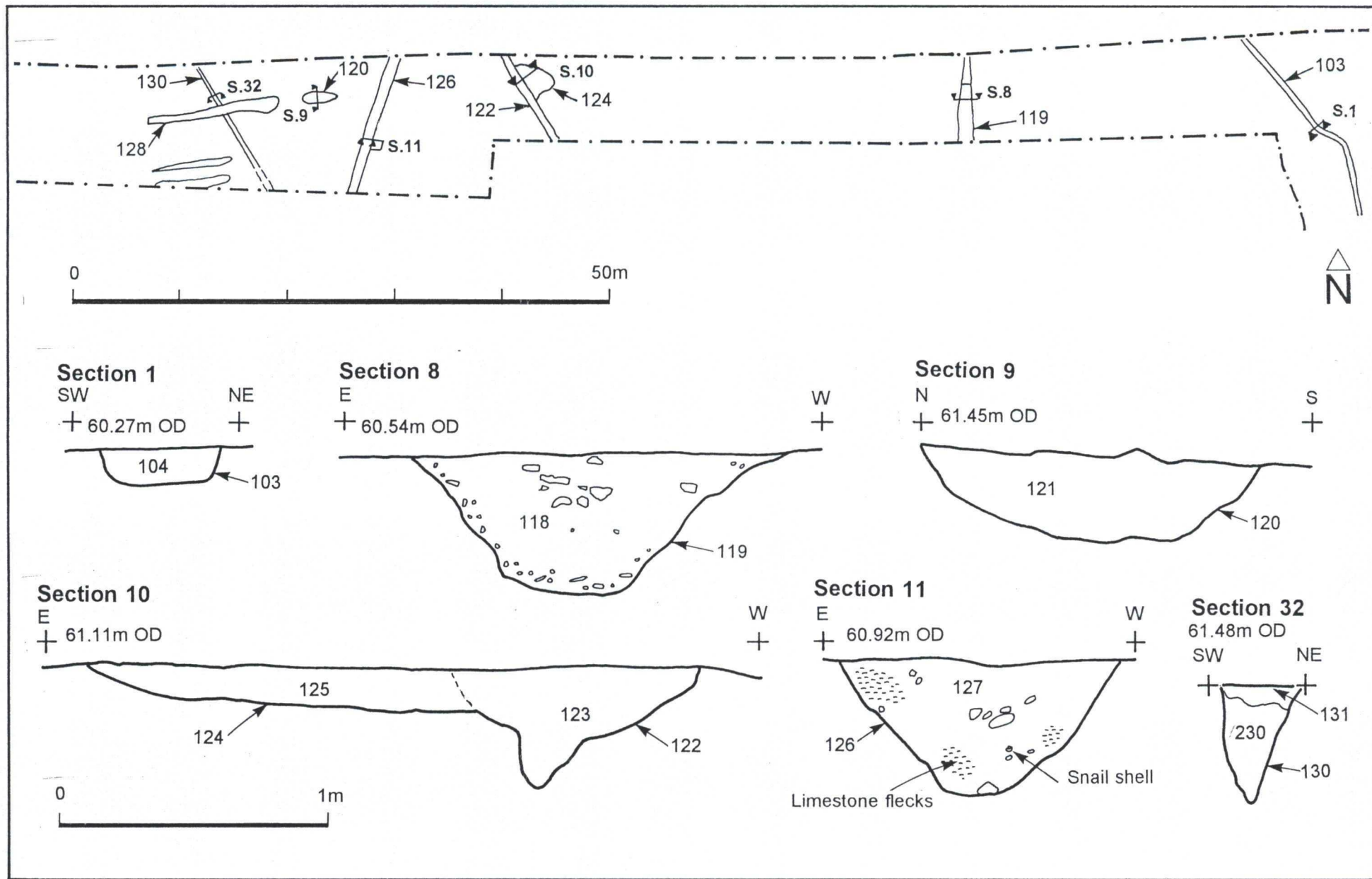
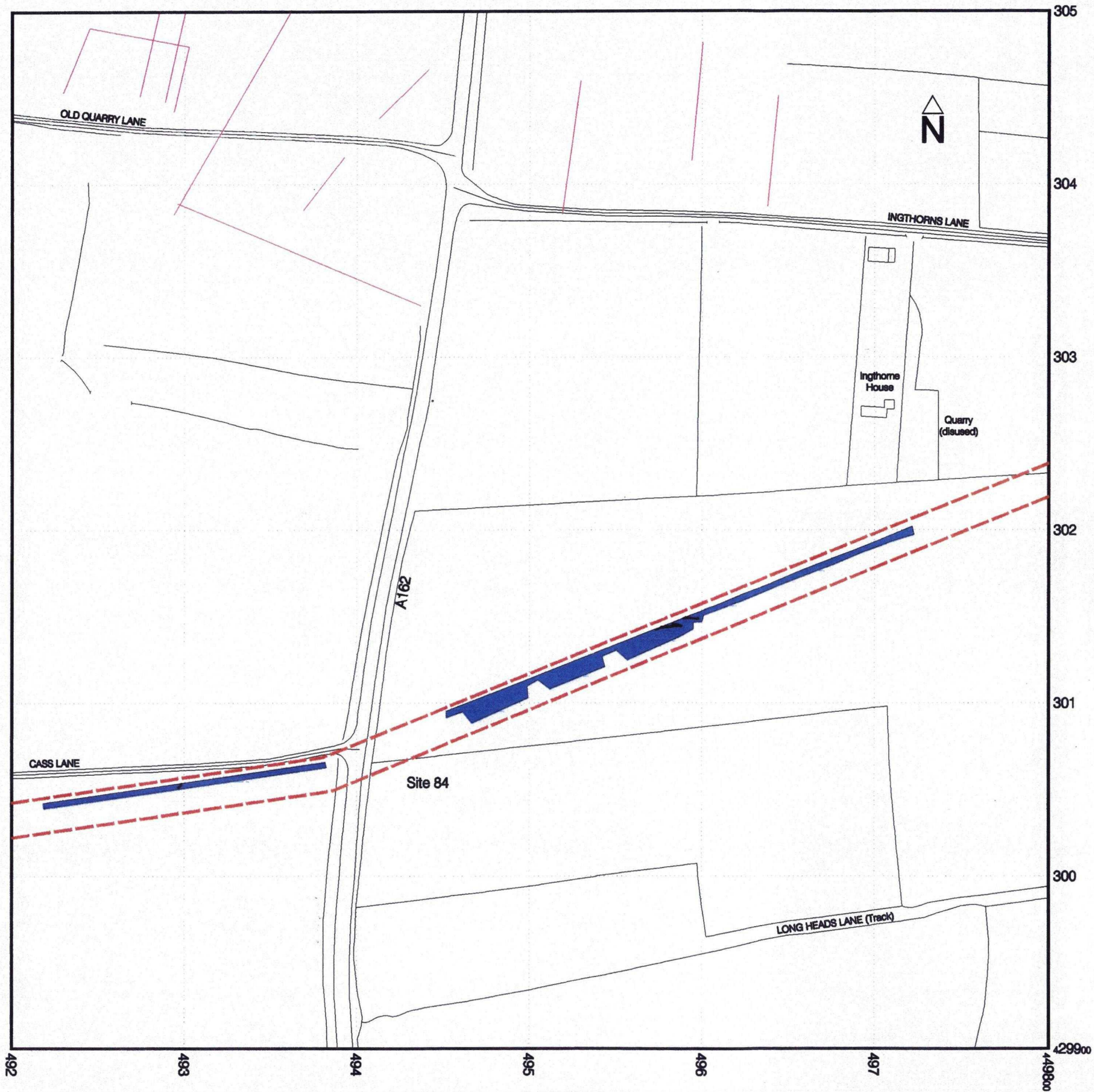







Fig. 27. Site 71. Site plan and sections





-  Pipeline easement
-  Archaeological trench
-  Excavated feature(s)
-  Cropmark features (Sketched only)



Reproduced from Ordnance Survey Digital Mapping with the permission of the controller of Her Majesty's Stationery Office. © Crown Copyright. West Yorkshire Archaeology Service: licence 076406, 1998.

Fig. 28. Site 84. Location plan.