



Reproduced from the 1948 Ordnance Survey 1:25,000 map with the permission of the Controller of Her Majesty's Stationery Office.
 © Crown Copyright
 Licensed by the University of Birmingham
 Digitized by
 EThOS
 Licence No. A1 51303A

Fig.1



Fig.2

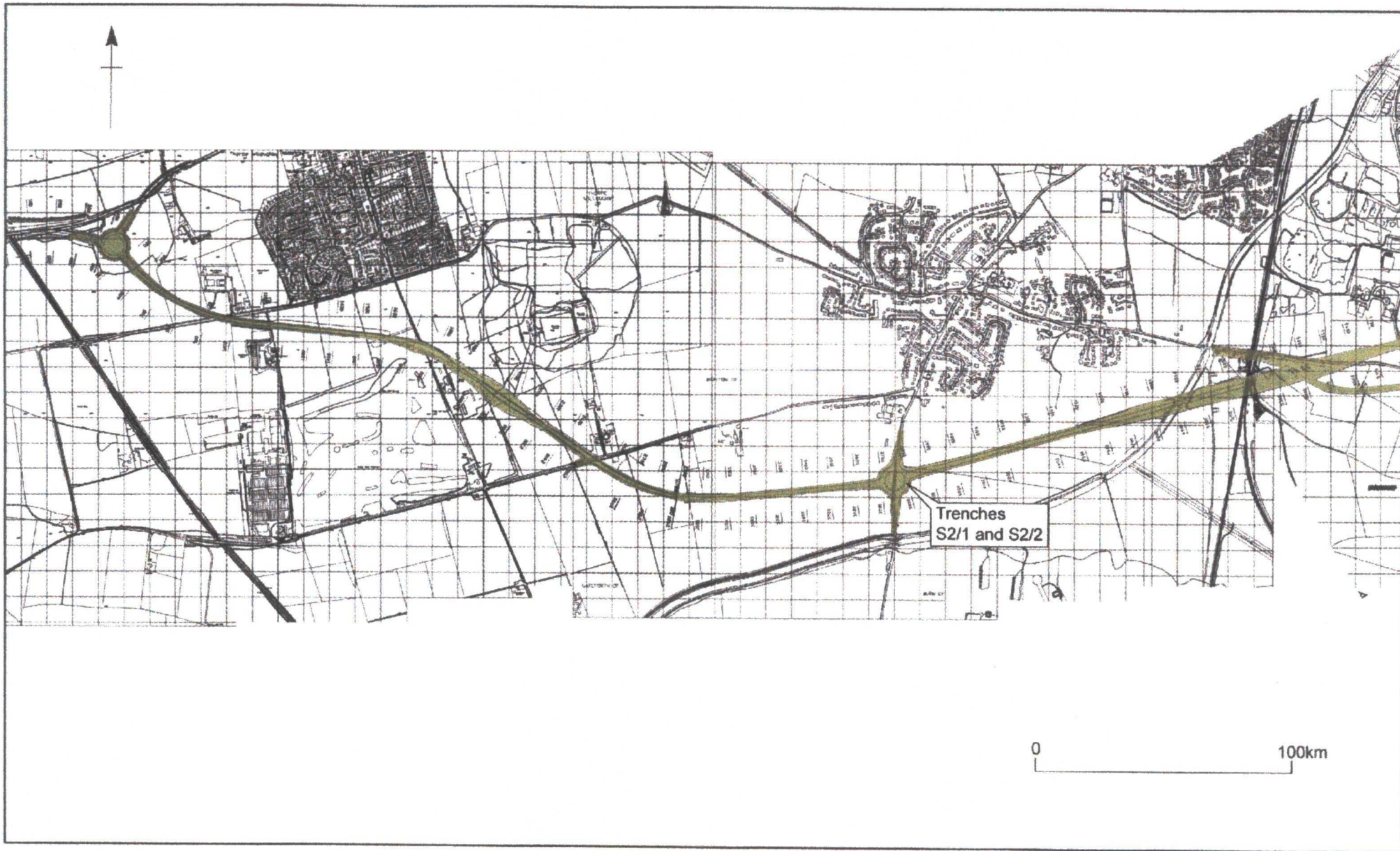


Fig.3

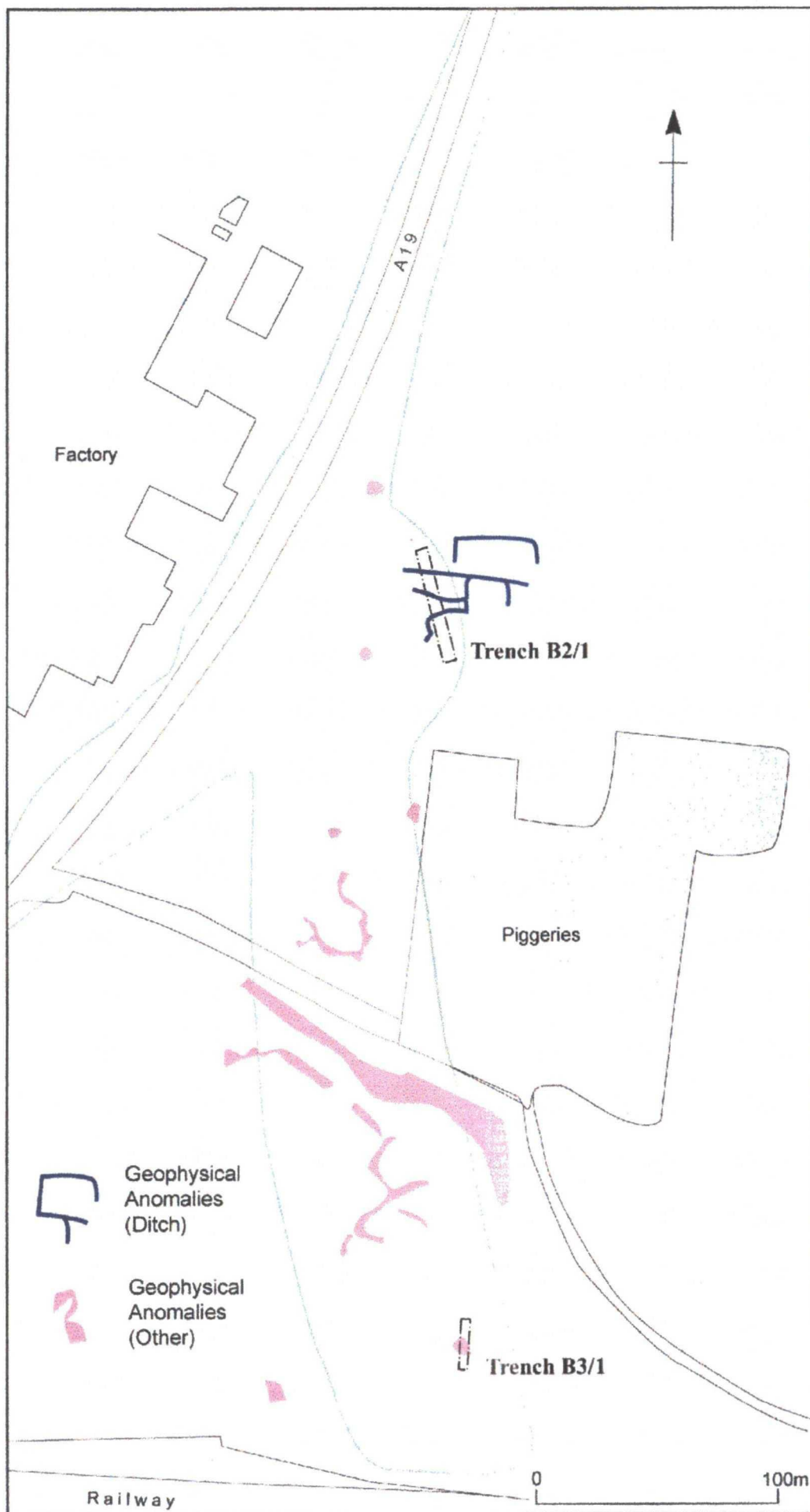


Fig.4

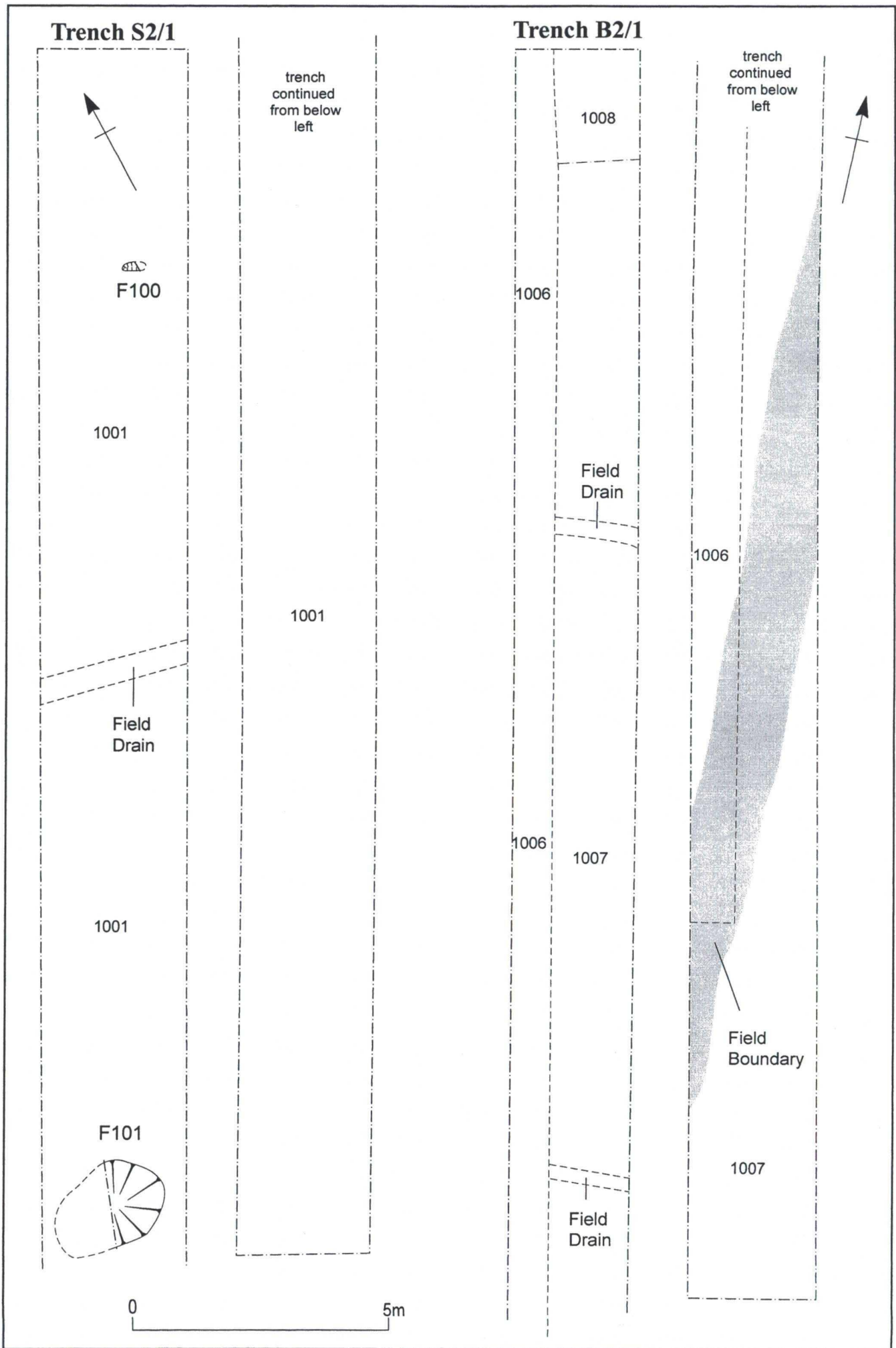


Fig.5

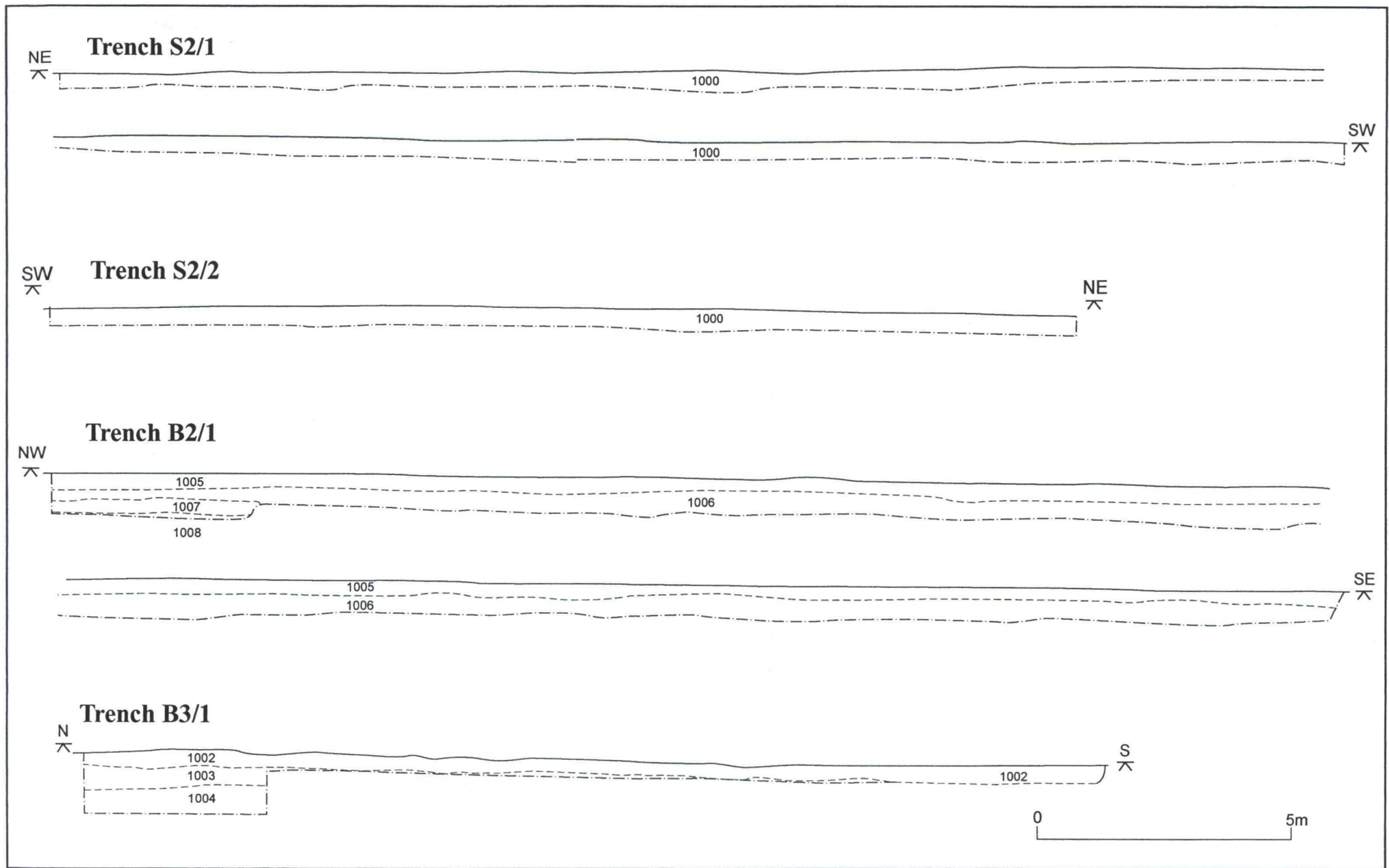


Fig.6

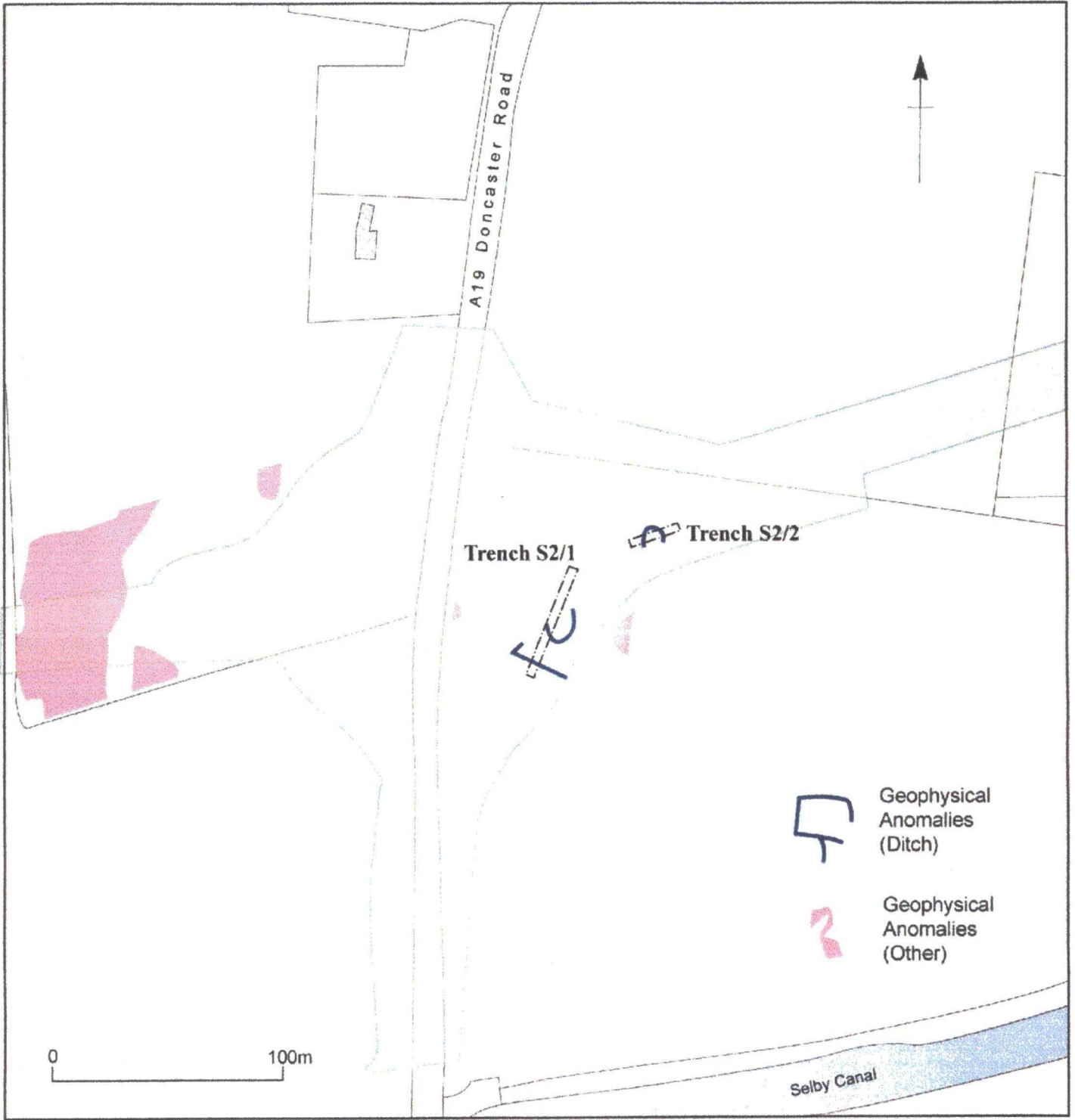


Fig.7



Plate 1 Trench B2/1



Plate 2 Trench B3/1




Plate 3 Trench S2/1



Plate 4 Trench S2/2

Founded in 1976 and drawing on the academic expertise and technical facilities of one of Britain's foremost universities, Birmingham University Field Archaeology Unit undertakes archaeological work throughout Britain and abroad.

The Unit offers a wide-ranging commercial archaeological service including:

- ◆ Consultancy
- ◆ Desktop Assessment
- ◆ Field Evaluation
- ◆ Excavation
- ◆ Urban and Landscape Survey
- ◆ GIS-based Analysis
- ◆ Documentary Research
- ◆ Display and Presentation
- ◆ Specialist Finds Analysis
- ◆ Vocational Training
- ◆ Multimedia Software Development

For further information please contact:

Simon Buteux BA MPhil MIFA or Iain Ferris BA MIFA
Field Archaeology Unit, The University of Birmingham,
Edgbaston, Birmingham B15 2TT

Tel: 0121 414 5513 Fax: 0121 414 5516

Email: BUFAU@bham.ac.uk Web: <http://www.bufau.bham.ac.uk>

B. U. F. A. U.

