

Figure 2. Archaeological Find Spots.



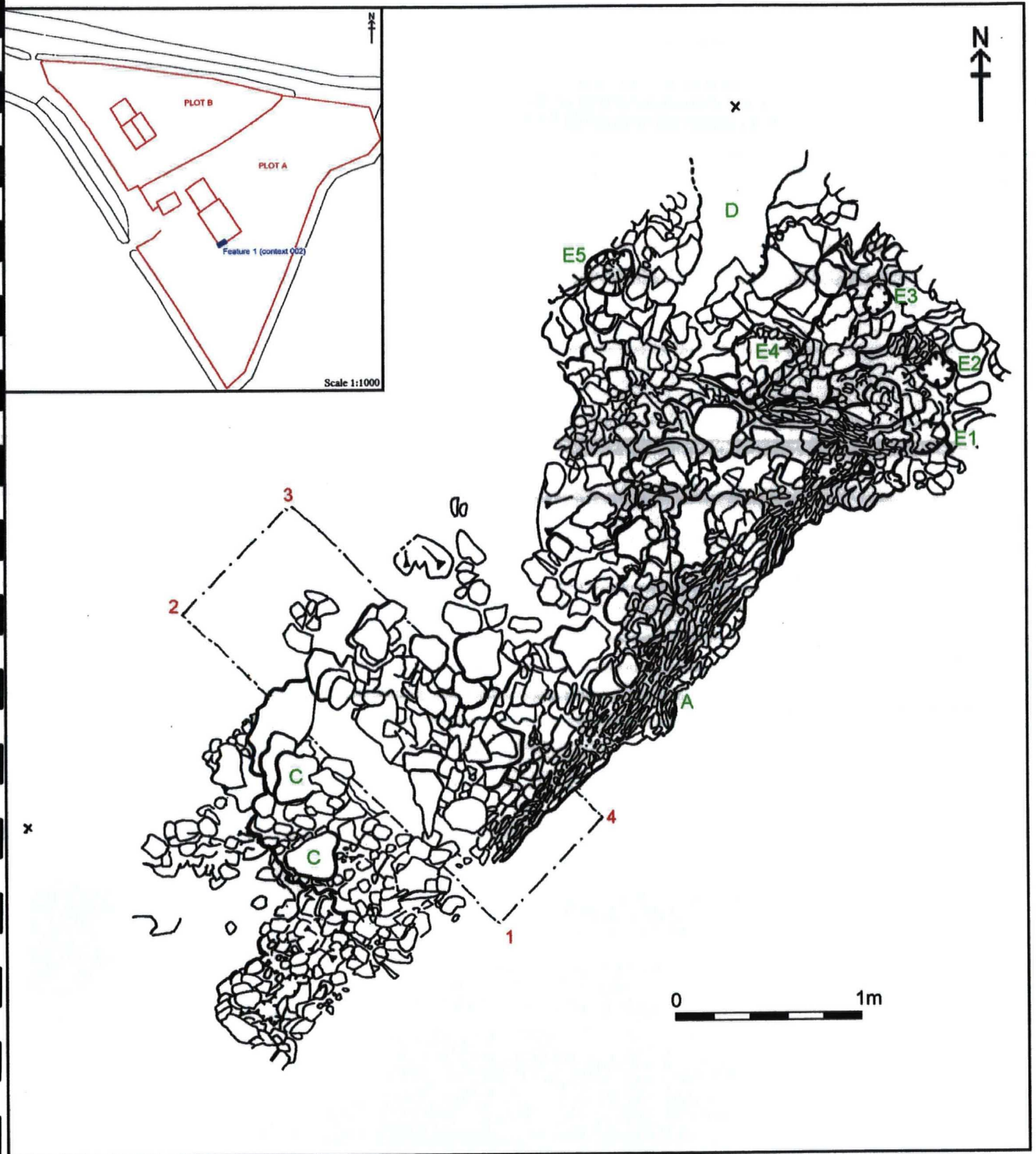


Figure 3. Plan of Feature 1.



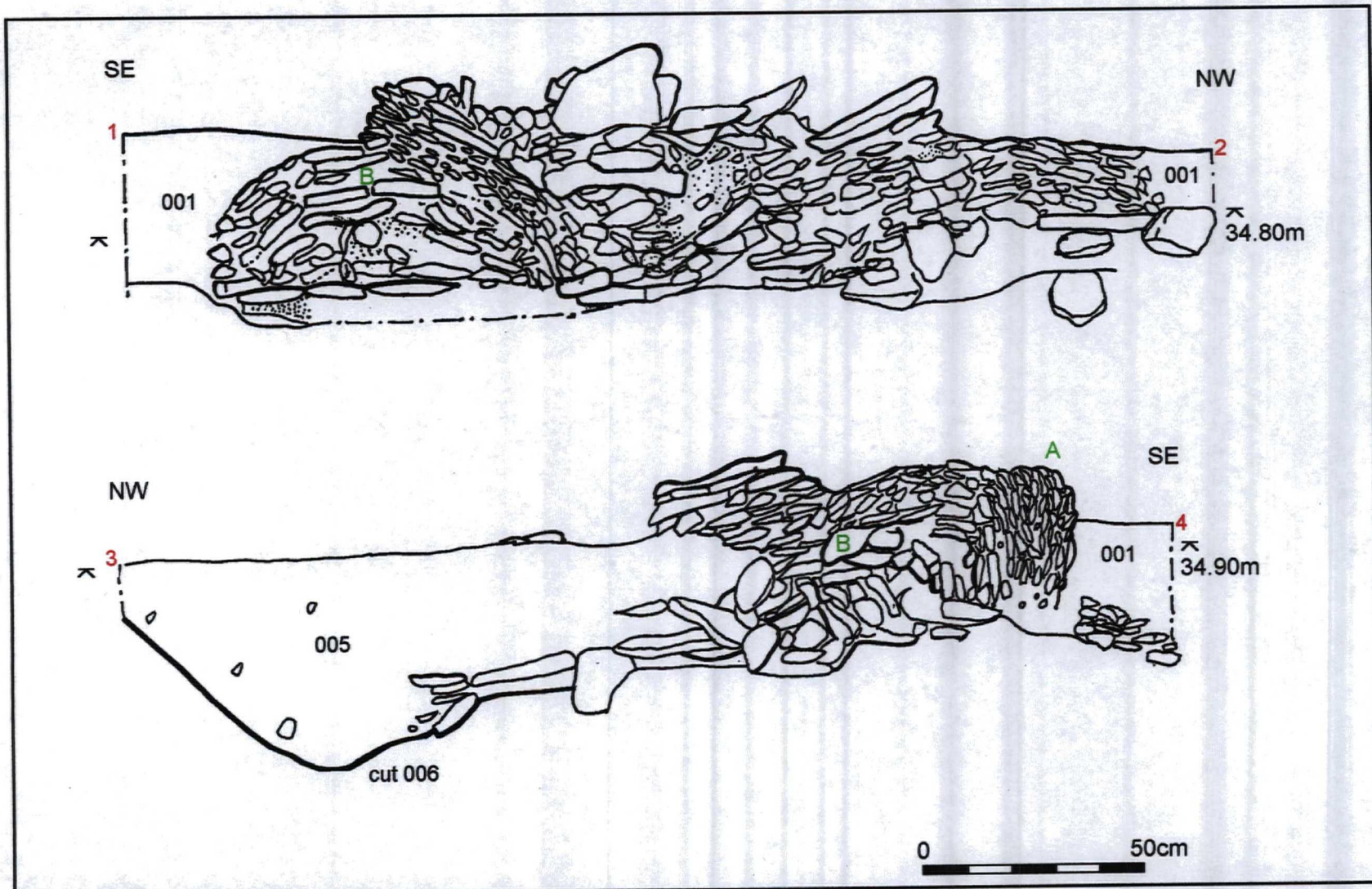


Figure 4. Feature 1 South-west facing section (1-2) and north-east facing section (3-4).



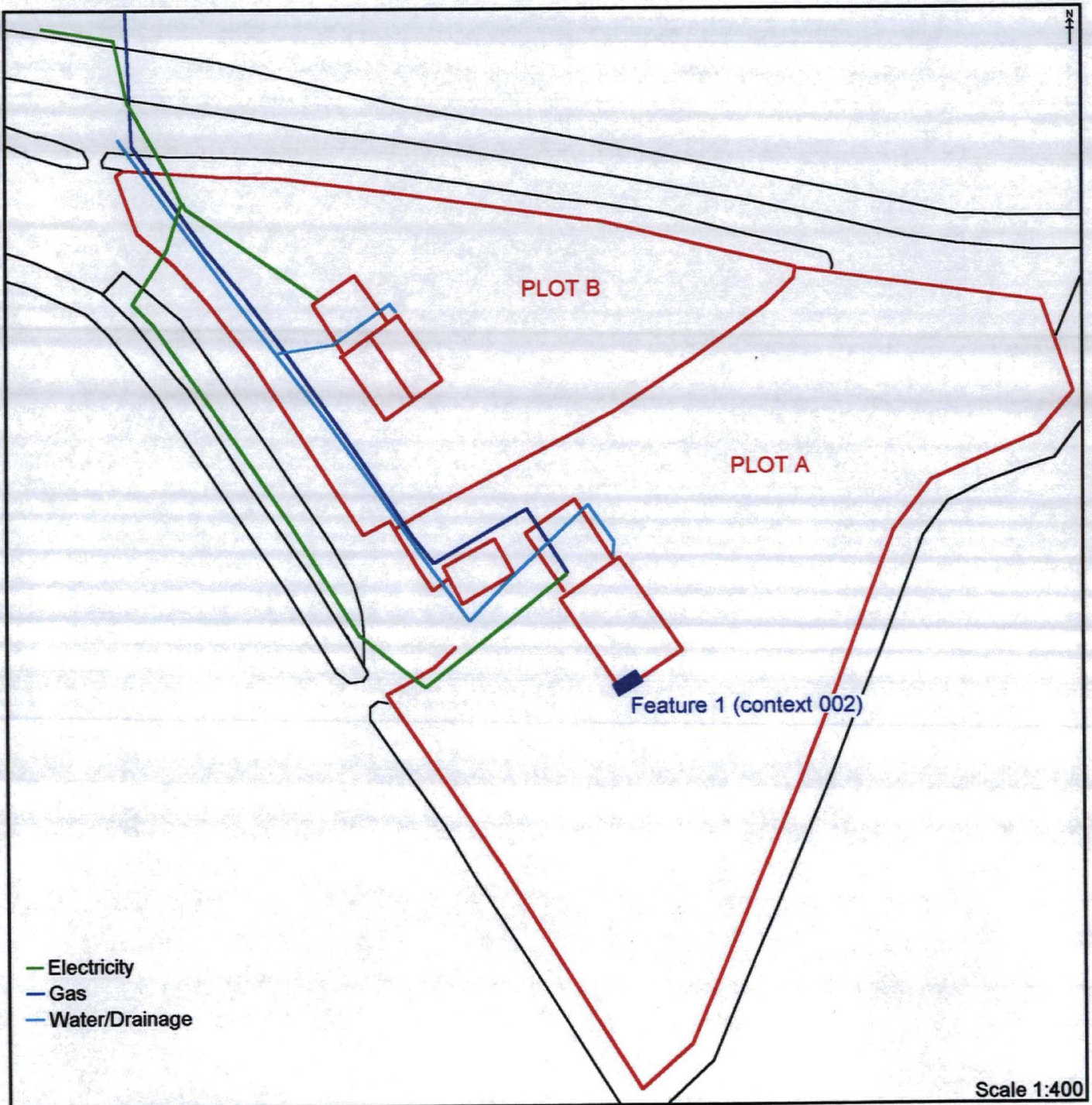


Figure 5. Location of service trenches.





Plate 1. Garden features. Facing north-west.



Plate 2. Feature 1. Context 002. South-west facing section. Facing north-east.





Plate 3. Feature 1. Context 002. South-west facing section. Facing south-west.



Plate 4. Feature 1. Facing south-west.





Plate 5. Feature 1. Detail of Postholes. Facing north.



Plate 6. Postholes in base of construction trench. Facing south-east.






Plate 7. Area to south-west of Feature 1. Facing East.



Plate 8. Feature F. Facing north-east.