



Fig. 3. Listed buildings and areas of historical importance

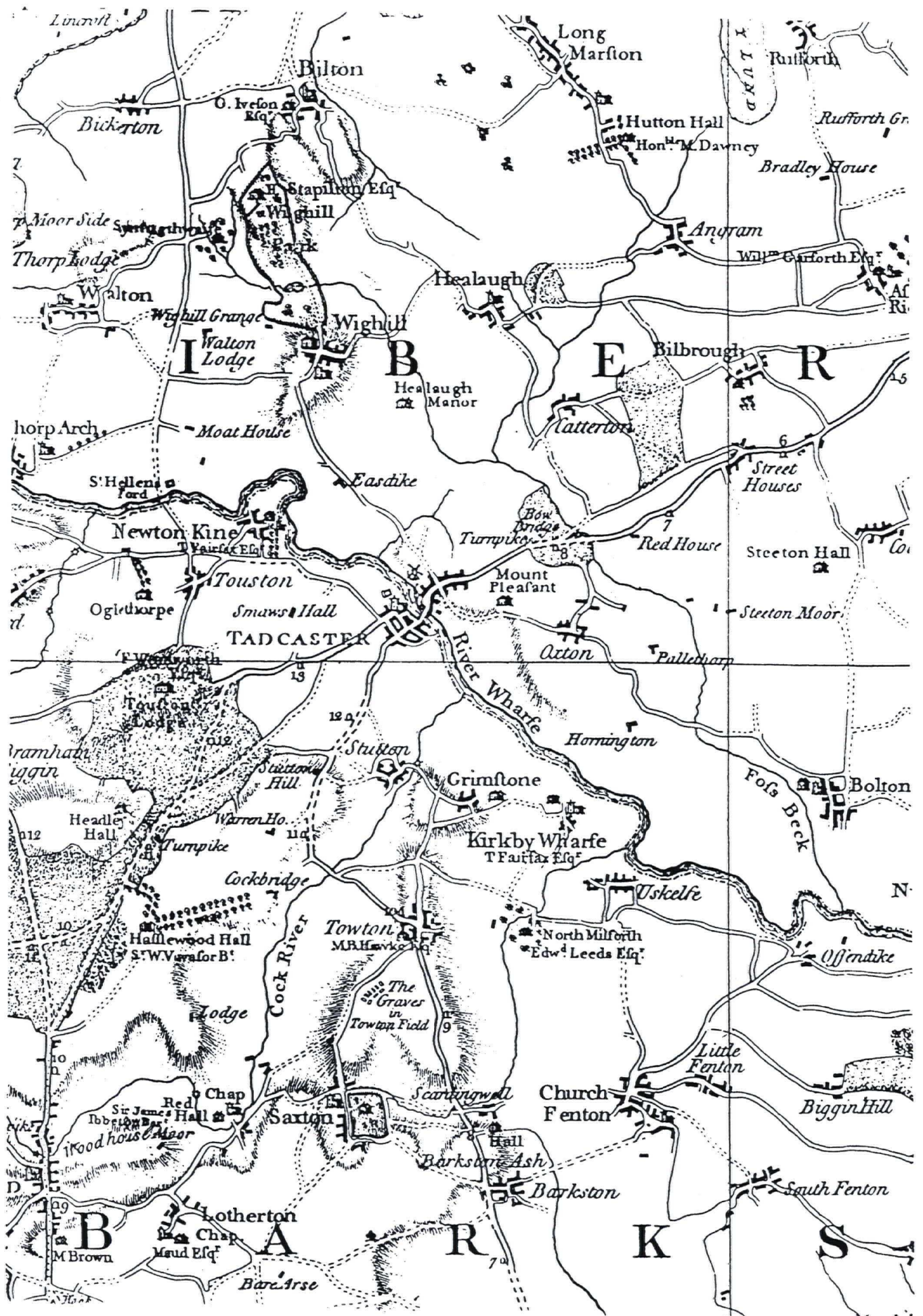


Fig. 4. Extract from Thomas Jefferys' map, 1775

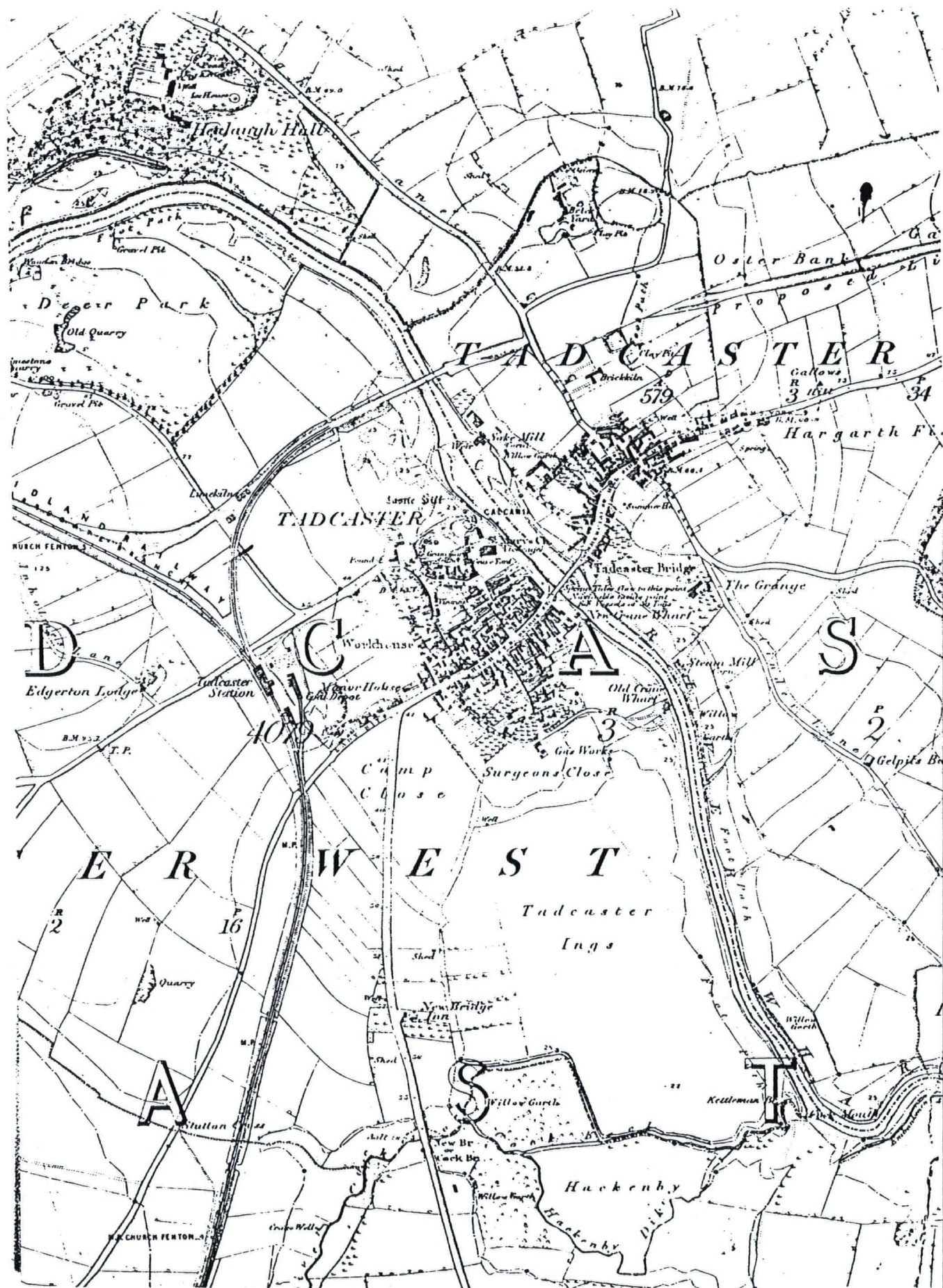


Fig. 5. Extract from the Ordnance Survey first edition map, 6 inches to the mile, 1849

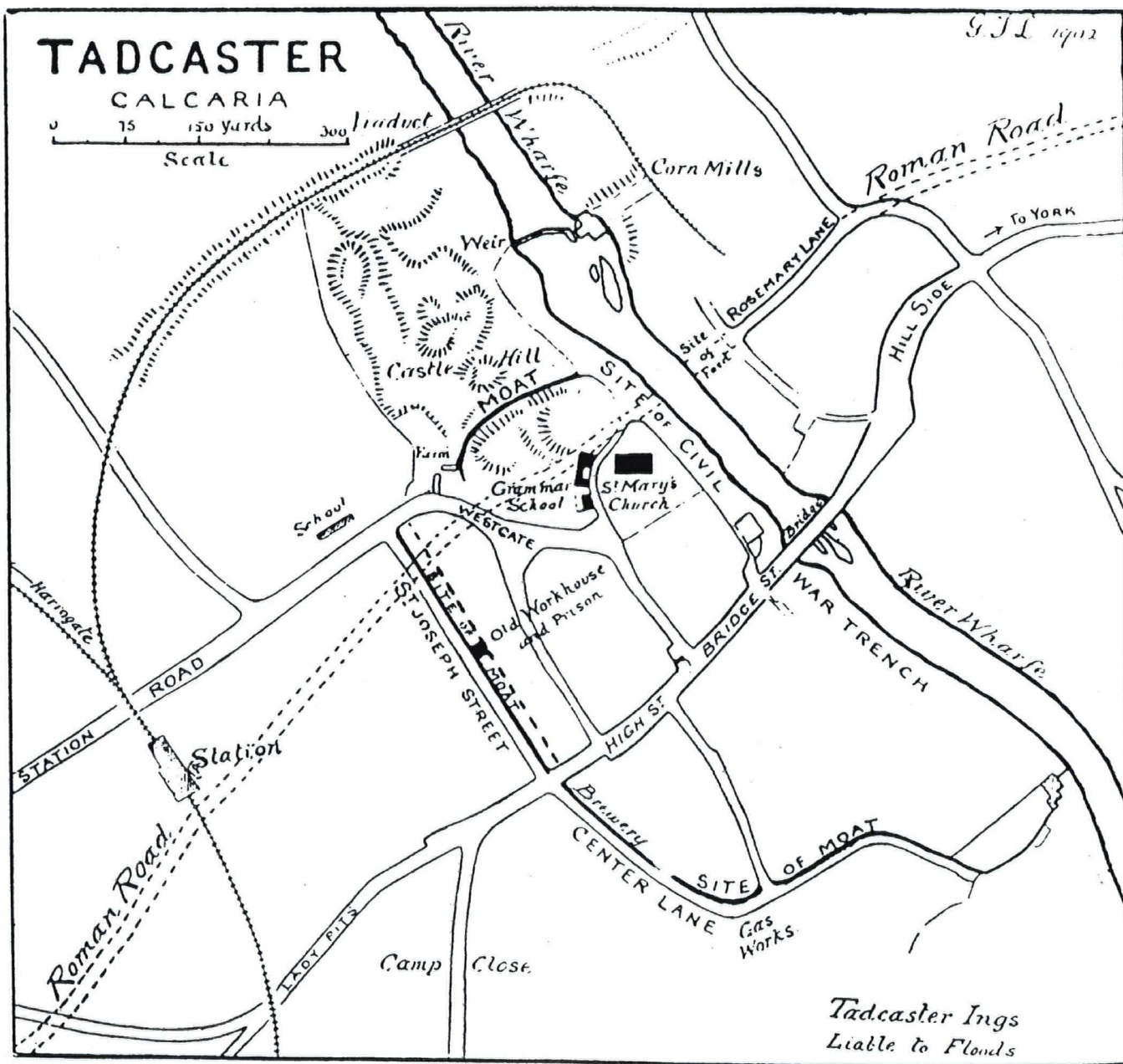


Fig. 6. Annotated map of Tadcaster, used to illustrate Edmund Bogg's *Lower Wharfedale*, 1904