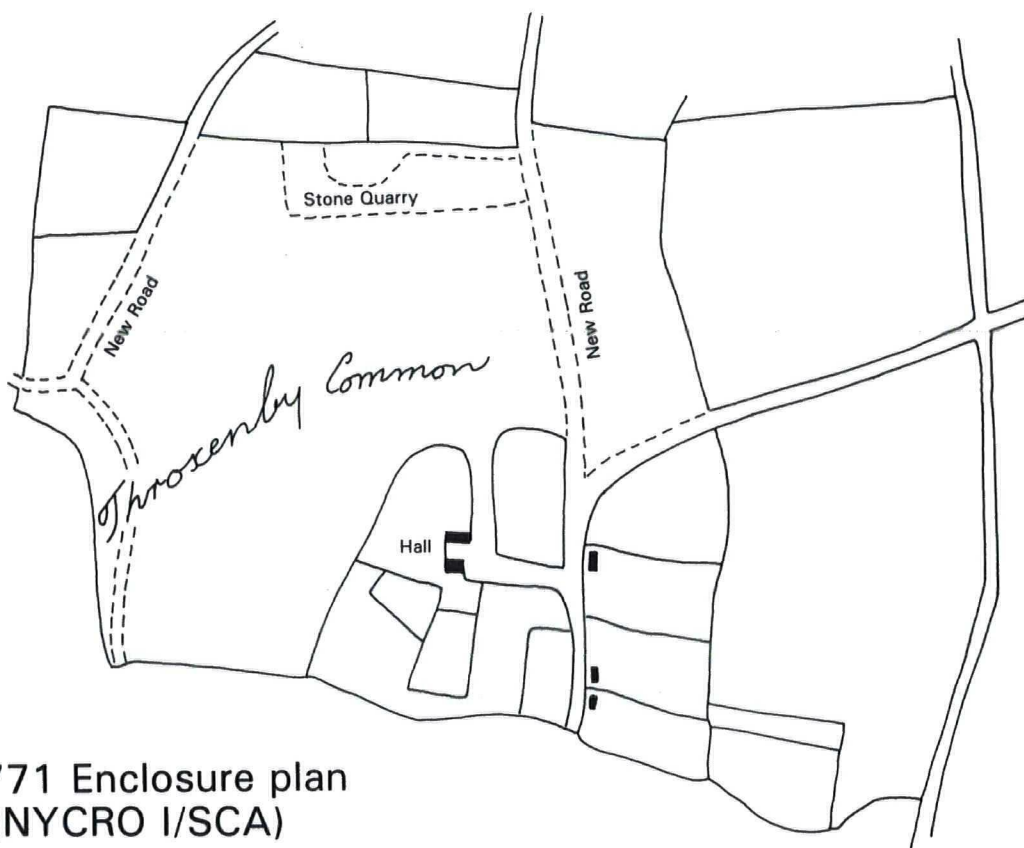


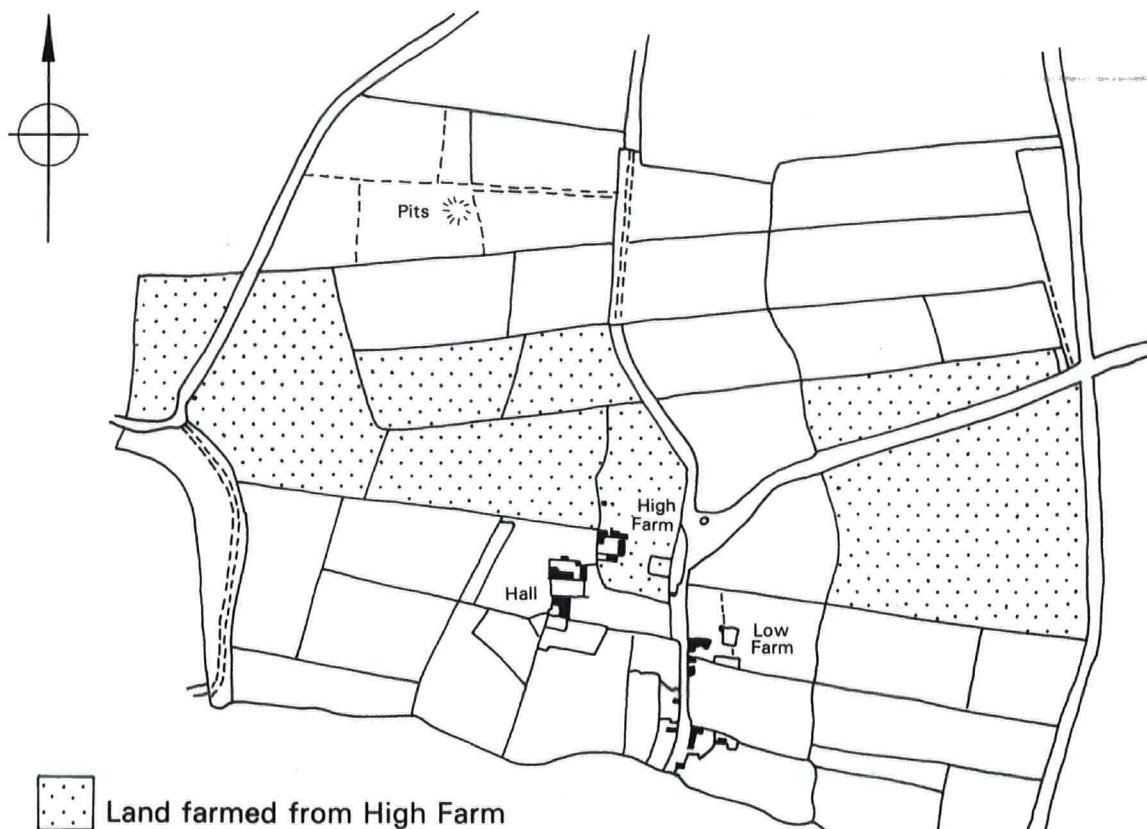
— Site boundary


Reproduced from the 1:2,500 scale map by permission of Ordnance Survey® on behalf of The Controller of Her Majesty's Stationary Office, © Crown copyright 2000. All rights reserved. Licence AL100013825

PROJECT		HIGH FARM, THROXENBY	
TITLE		DETAILED SITE PLAN	
SCALE	AS SHOWN	DATE	FEB 2002
EDAS		FIGURE	2



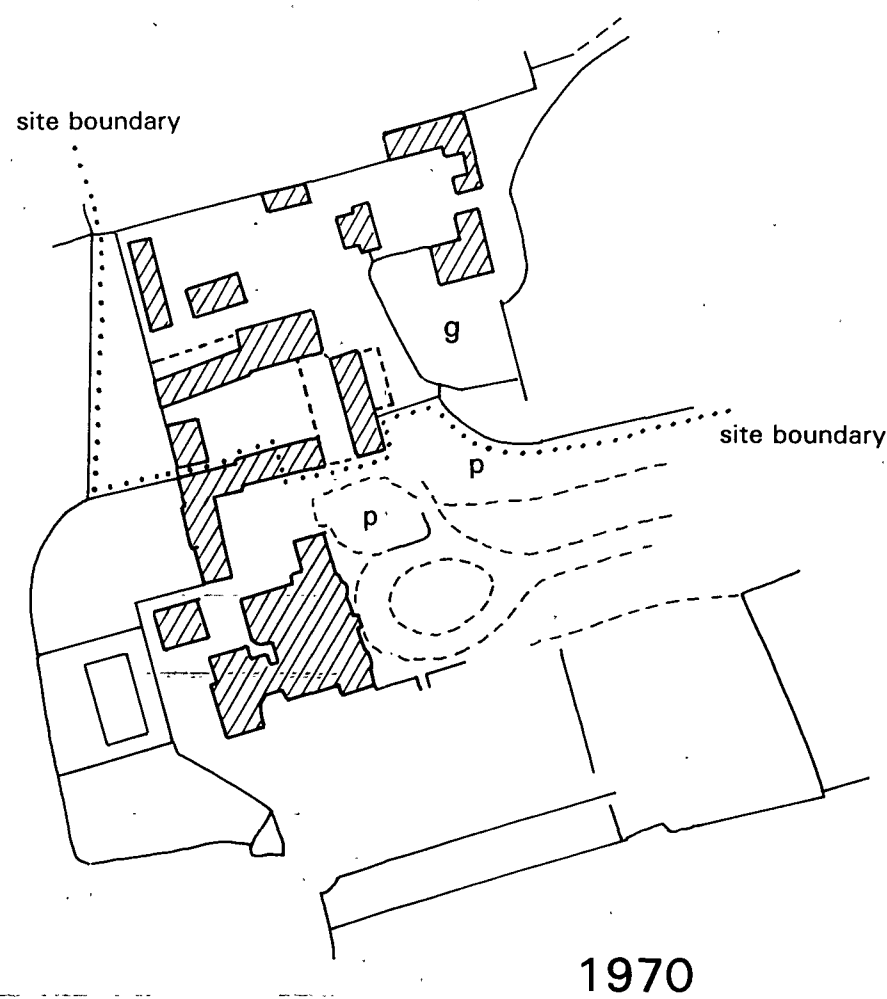
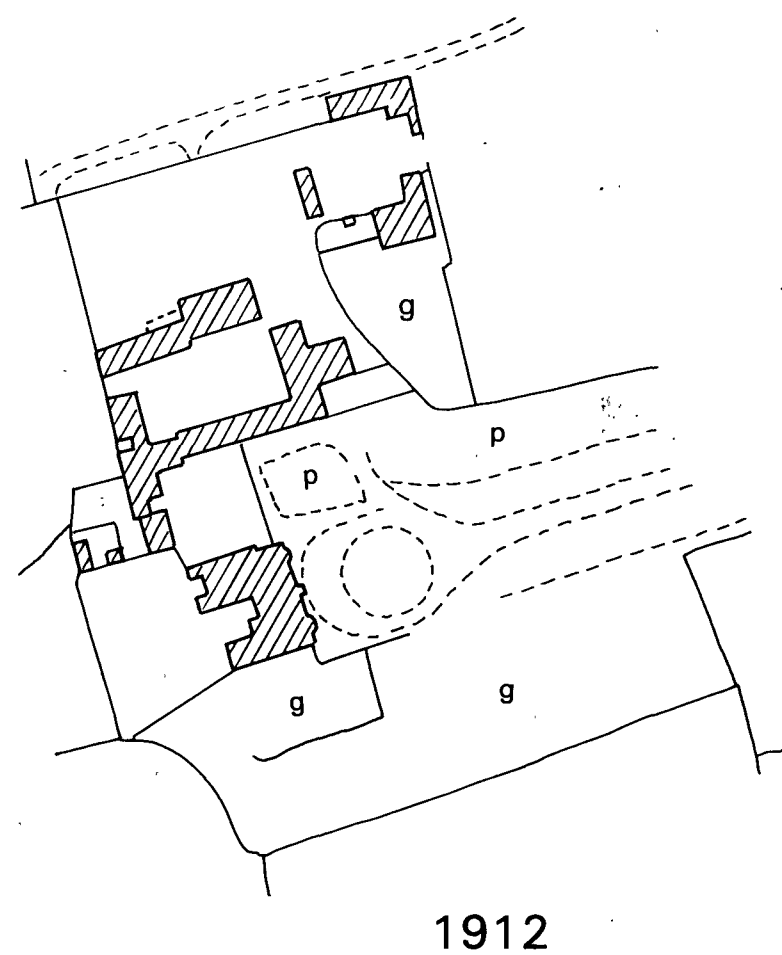
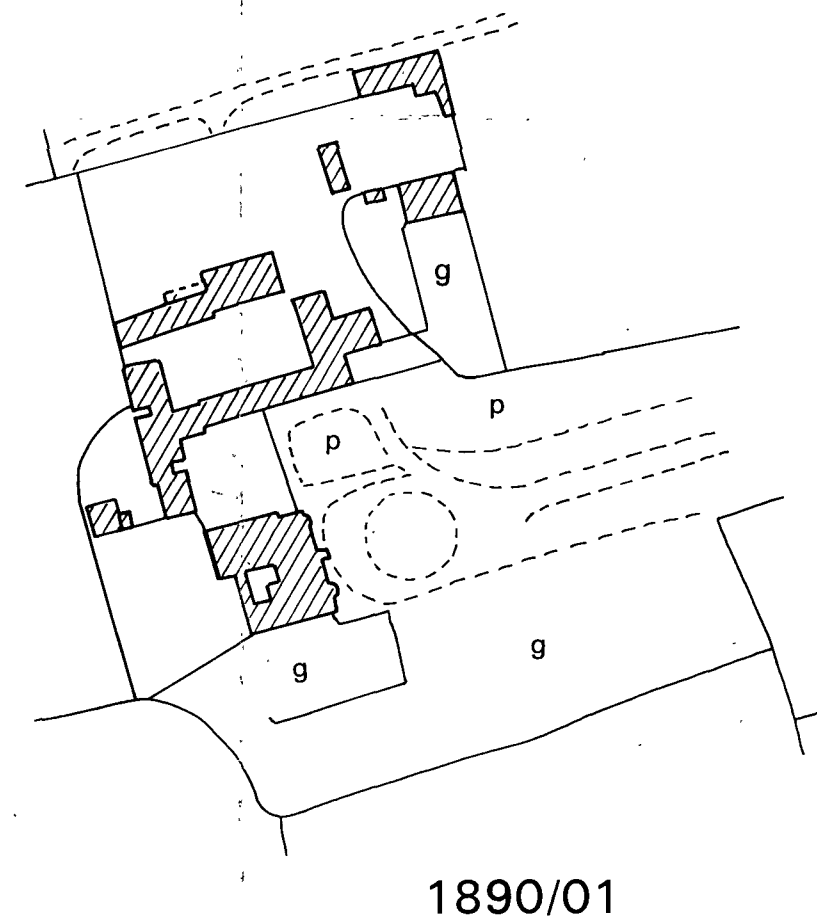
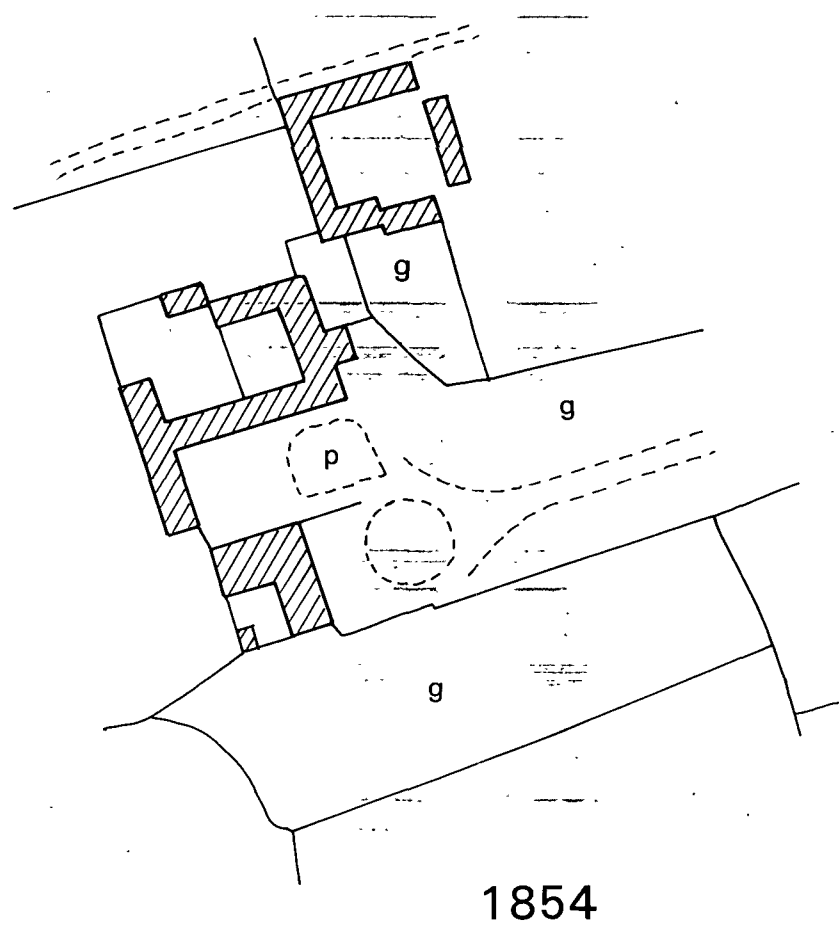
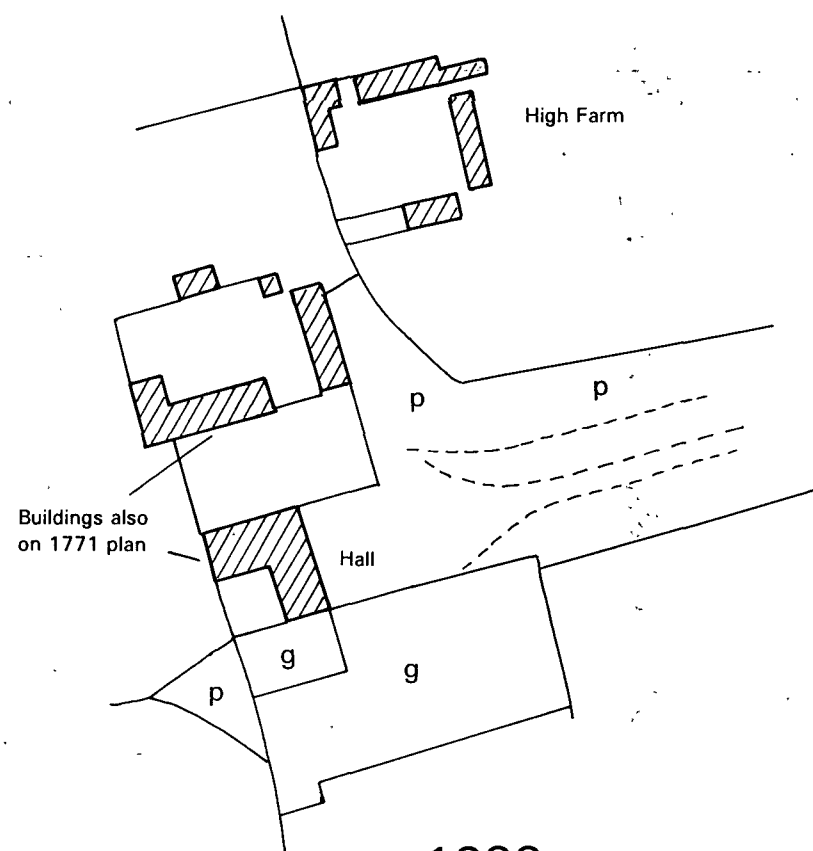
1771 Enclosure plan
(NYCRO I/SCA)



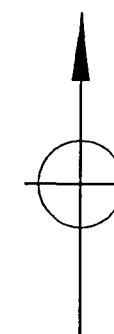
 Land farmed from High Farm

1833 Sale plan (EYCRO DDLO)

PROJECT		HIGH FARM, THROXENBY	
TITLE		LANDSCAPE EVOLUTION	
SCALE	NTS	DATE	FEB 2002
EDAS		FIGURE	3



0 100m



g - garden
p - plantation/woodland

PROJECT		HIGH FARM, THROXENBY	
TITLE		MAP REGRESSION	
SCALE	AS SHOWN	DATE	FEB 2002
EDAS		FIGURE	4

PROJECT		HIGH FARM, THROXENBY	
TITLE		ARCHAEOLOGICAL SITES	
SCALE	AS SHOWN	DATE	FEB 2002
EDAS		FIGURE	5

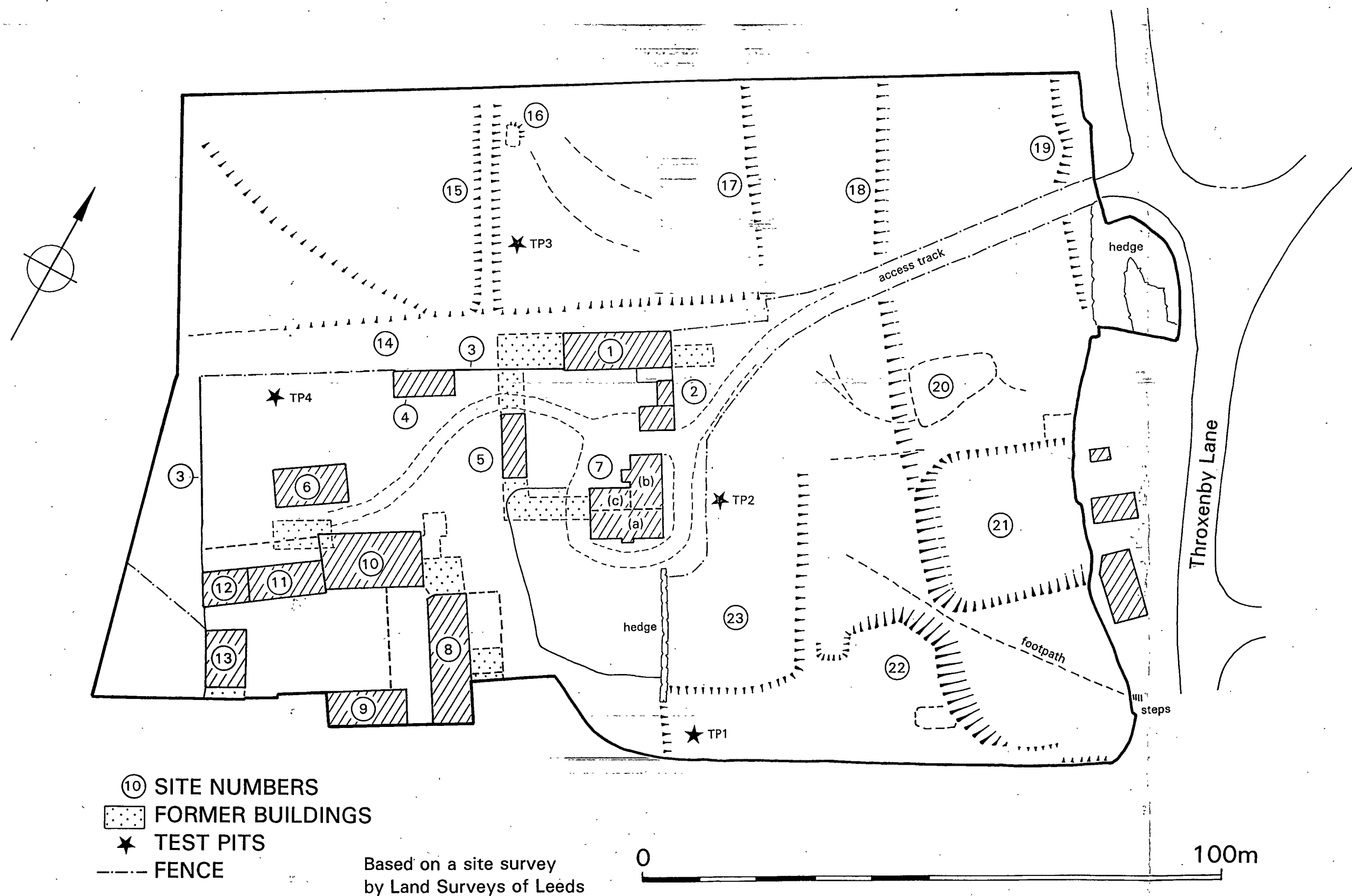




Plate 1: Farm building, now demolished (Site 1), looking north-east



Plate 2: Garage and coal houses (Site 2), looking south-east



Plate 3: North boundary wall (Site 3), looking north-west



Plate 4: Farm building (Site 5), looking north-west



Plate 5: Farmhouse (Site 7), looking north



Plate 6: Farmhouse (site 7), looking south-west



Plate 7: Barn, later cow shed (Site 8), looking south



Plate 8: Interior of barn, later cow shed (Site 8), looking north



Plate 9: Farm building (Site 10), looking south-west



Plate 10: Farm building (Site 11), looking north




Plate 11: Roller mill inside farm building (Site 11), looking south-west



Plate 12: Farm buildings (Sites 12 and 13), looking south-east



Plate 13: Farm building, now partly demolished (Site 13), looking west



Plate 14: Enclosure (Site 21), looking south