



Plate 1. Limestone pit fill 038 and offset course of wall 028.
Facing west.




Plate 2. Walls 049 and 028 with pit fill 041 in section. Facing east.



Plate 3. Walls 028, 031 and 041, post hole cut 052. Facing west.



Plate 4. West facing section of S3, showing cut 136 at base. Facing north east.



Plate 5. West facing section of S2, showing pit cuts, surface 119 and burnt deposit 076. Facing east.



Plate 6. South elevation of wall 028. Facing west.



Plate 7. Period 2, Phase 2 walls 028, 044, 093 and Period 3 Phase 4 wall 095. Facing north west.




Plate 8. Period 1, Phase 3 additions to wall 028, walls 065, 075 and 081. Facing west.



Plate 9. Full extent of north facing elevation of wall 028 within S2. Facing south.



Plate 10. Cut 116 and repaired face of wall 028. Facing south.



Plate 12. Wall 093 and construction cut 109 with surface 111.
Facing north.




Plate 11. Wall 106. Facing east.



Plate 13. North facing section elevation of walls 011 and 013 (middle extreme left). Facing south.



Plate 14. Limestone well 138. Facing east.

APPENDIX 1

Context Listing

<i>Context</i>	<i>Type</i>	<i>Munsel</i>	<i>Description</i>
001	Deposit	10YR 3/1	Sandy silt - - fill of pit 002
002	Cut		Pit - filled by deposit 001
003	Structure		Area of brick paving
004	Structure		Area of brick paving
005	Structure		Brick wall footing
006	Cut		Pit - filled by deposit 007
007	Deposit	10YR 3/2	- fill of pit cut 006 including dog burial
008	Structure		Stone built boundary wail
009	Deposit	10YR 4/1	Rubble spread between walls
010	Structure		Stone wall
011	Structure		Stone wall
012	Structure		Single course of very decayed sandstone blocks.
013	Structure		Stone wall
014	Deposit	10YR 5/6	Gritty sand
015	Deposit		Brick and rubble - fill of cut 016
016	Cut		Pit - filled by deposit 015
017	Deposit		Debris from collapse of wall 011
018	Deposit	10YR 3/1	Fine humic silty soil - fill of pit cut 021
019	Cut		Construction cut for walls 010 and 022
020	Cut		Robbing interface
021	Cut		Void - filled with deposit 018
022	Structure		Stone wall
023	Deposit	10YR 6/2	Grey clay/silt
024	Deposit		Ground make up deposit
025	Not Used		
026	Deposit	10YR 4/2	Fine sandy silt
027	Deposit	10YR 5/8	- fill of construction cut for wall 011
028	Structure		Stone wall
029	Deposit	10YR 3/1	Very dark grey sandy loam
030	Deposit	10YR 3/1	Very dark grey sandy loam
031	Structure		Short stub of stone wall
032	Deposit	10YR 5/3	Sandy silt. Lower - fill of construction cut 034.
033	Structure		Primary offset construction course of wail 028
034	Cut		Very straight sided construction cut for wall 028
035	Deposit	10YR 4/2	Sandy loam
036	Deposit	10YR 3/2	Layer of cultivated soil abutting the south face of wall 028
037	Deposit	10YR 3/2	Deposit containing burnt limestone pieces
038	Deposit	10YR 3/2	Sandy silt
039	Deposit		Deposit of small and medium unsorted limestone pieces
040	Deposit	10YR 3/2	Dark silty
041	Deposit		Mixed irregular dump of stones and soil
042	Deposit	10YR 4/2	Dark greyish brown sandy silt
043	Deposit	10YR 6/4	Patchy fine silt with mortar deposits
044	Structure		Curvilinear limestone wall structure abutting wall 028
045	Cut		Cut - filled by wall structure 044 and - fill 043
046	Deposit	10YR 4/2	Fine silty clay
047	Deposit	10YR 5/4	Coarse gritty clay
048	Cut		Very narrow cut for construction of wall 028
049	Structure		Single course of large limestone blocks
050	Deposit	10YR 5/3	Slightly silty gritty sanc
051	Deposit	10YR 5/2	Siity sand loam - fill of 052
052	Cut		Posthole - filled by 051
053	Deposit	10YR 5/8	Fine sand and grit - natural
054	Deposit	10YR 5/2	Fine silty clay

055	Structure		Single course of stones mortared together
056	Structure		Limestone wall
057	Structure		Limestone wall
058	Cut		Foundation cut for structure 055
059	Deposit	10YR 2/1	Black layer of soot beneath the stones of structure 055
060	Deposit	10YR 4/2	Silt
061	Cut		Round bottomed cut
062	Deposit	10YR 4/1	Clay loam
063	Deposit	10YR 4/2	Slightly sandy clay loam
064	Cut		Robber cut through wall 081
065	Structure		Wall constructed of random limestone rubble
066	Deposit	10YR 5/2	Siity clay loam
067	Structure		Stone wall
068	Structure		Stone wall bonded to the west end of Wall 067
069	Structure		Stone wall
070	Structure		Wall fragment.
071	Deposit	10YR 5/8	Clay
072	Deposit	10YR 5/2	Silty clay loam
073	Deposit	10 YR 5/4	Light yellowish brown clay - not excavated
074	Deposit	11 YR 5/4	Light yellowish brown clay
075	Structure		Stone wall built against the east face of wail 065
076	Deposit		Spread of burnt material lapping lower wall structure 028
077	Deposit	c.10R/8	Very mixed burnt material
078	Cut		Cut feature - filled by 092
079	Structure		Remnants of a roughly built limestone wall
080	Deposit	10YR 6/2	Fine siity clay
081	Structure		Stone wall continuing the iine of the north face of wall 028
082	Deposit	10YR 6/8	Clay - not excavated
083	Deposit	10YR 4/2	Slightly sandy clay loam - not excavated
084	Deposit	10YR 3/1	Mixed deposit - filling a deep cut feature.
085	Structure		Stone wall
086	Cut		Roughly circular steep sided pit cut
087	Deposit	10YR 4/2	Silty clay loam - fill of cut 086
088	Deposit	10YR 4/2	Silty clay loam.
089	Deposit	10YR 6/4	Clay loam
090	Cut		Part of the edge of a curvilinear cut feature
091	Deposit	10YR 6/4	Silty clay
092	Deposit		Deposit - filling late sub circular cut feature 078
093	Structure		Stone wall
094	Deposit	c.10 R/2	Red burnt deposit north of wall 081
095	Structure		Stone wall
096	Structure		Drain - not excavated
097	Deposit	10YR 5/2	Layer below wall 095
098	Cut		Small pit cut
099	Deposit	10YR 2/1	Sandy loam
100	Deposit	10YR 2/1	- fill of 098
101	Cut		Small cicular pit/posthole - filled by 097
102	Deposit	10YR 5/2	Sandy Loam - fill of 101
103	Cut		Small circular pit/posthoie below 097
104	Deposit	10YR 5/2	Sandy loam - - fill of 103
105	Deposit	10YR 3/3	Mixed surface deposit containing loose frags. of limestone
106	Structure		Stone wall footing at east end of site
107	Deposit	10YR 3/3	Sub circular deposit of packed limestone fragments
108	Structure?		Close set cluster of limestone fragments
109	Cut		Foundation cut for wall 093
110	Deposit	10 YR 5/2	- fill of 109
111	Structure		Surface of large limestone blocks
112	Deposit		Rubble layer below 111
113	Deposit	10YR 6/4	Clay lump
114	Cut		Pit cut

115	Deposit	10YR 3/3	Clay silt - fill of pit cut 114
116	Cut		Ditch below wall 093
117	Deposit		Limestone rubble - fill of 116
118	Deposit	10YR 6/8	Coarse silty sand
119	Structure		Limestone surface
120	Deposit		Slightly sandy silty clay
121	Structure		Stone wall
122	Deposit	10YR 4/1	Spread of silty clay
123	Deposit	10YR 4/1	Fine silty clay - fill of 124
124	Cut		Pit - filled by 123
125	Deposit	10YR 6/2	Silty sand
126	Cut		Straight sided pit cut
127	Deposit	10YR 4/1	Very silty clay - fill of pit 128
128	Cut		Sub-circular pit
129	Deposit	10YR 5/2	Very silty clay - fill of pit 130
130	Cut		Pit - filled by 129
131	Deposit	10YR 3/3	Silty clay with sand - fill of pit 132
132	Cut		Pit - filled by 131
133	Deposit	10YR 4/2	Silty clay with frequent grit upper - fill of pit 132
134	Deposit	10YR 4/3	Silty loam
135	Deposit	5Y 4/4	Sandy loam
136	Deposit	10YR 4/1	Fine silty clay - fill of pit 137
137	Cut		Pit in eastern part of S3
138	Structure		Circular limestone well

APPENDIX 2

Finds Catalogue

<i>Context</i>	<i>Type</i>	<i>Description</i>	<i>Weight</i>	<i>Spot date</i>
008	Pottery	26 Redware (3 rim, 3 base), 1 Koln-Freschen Stoneware, (base), 1 Red Slipware, 5 Staffs-type yellowglaze (1 rim), 1 Staffs-type Stoneware, 3 NT (1 base), 18 Tingiaze (12 rim, 4 diff. vessels), 3 Creamware	1699g	Mid/2nd half 18th Century
010	Pottery	2 Redware, 1 Staffs-type Slipware, 1 English Splashed-glaze Stoneware, 2 York Glazed Ware	51g	Mid 18th Century
011	Pottery	1 Humber Ware, 1 Hambleton Ware	62g	15th/16th Century
018	Pottery	2 Humber Ware (1 base), 1 Hambleton Ware (bung-hole), 1 Raeren Stoneware (rim), 1 Koin-Freschen Stoneware, 31 Redware (3 base, 2 rim, 1 handle), 1 Red Slipware (rim), 3 Staffs-type Slipware, 17 Blackware (3 rim, 7 base), 1 Staffs-type Yellow-ware, 1 Tingiaze, 11 Marbled Slipware (4 rim, 2 diff. vessels), 3 English Salt Glazed Stoneware (3 rim), 1 Staffs-type Stoneware (base), 5 Nottingham-type Stoneware (2 rim), 6 Creamware	2689g	Mid/2nd half 18th Century
023	Pottery	1 Ebor-Type flagon (base), 2 York Glazed Ware, 2 Brandsby-Type, 3 Staxton (3 rim), 4 Humber Ware, 1 Purpleglazed Ware (rim), 1 Cistercian Ware, 174 Redware (28 rim, 13 base, 4 handle), 8 Staffs-type yellow-ware, 4 Staffs-type Slipware, 1 Creamware, 1 Unid.	2722g	Mid/Late 18th Century
026	Pottery	5 Hambieton Ware (1 rim, 1 handle), 1 Cistercian Ware, 1 Creamware.	185g	16th Century, Creamware (if not intrusive) Late 18th Century.
027	Pottery	1 York Glazed Ware, 1 Brandsby-type.	2g	13th/14th Century
029	Pottery	1 Gritty Ware, 2 York Glazed Ware, 2 Brandsby type (1 rim), 1 Staxton (base), 3 Hambleton Ware, 4 Humber Ware, 1?French Saint Onge Import.	147g	15th/16th Century
032	Pottery	1 Staxton, 1 York Glazed Brandsby type, 1 Beverly Ware I, 3 Beverly Ware II, 1 Brandsby type.	27g	13th/14th Century

035	Pottery	4 York Glazed Ware (1 base), 10 Staxton Ware (2 rim, 1 base), 4 Beverly Ware I, 13 Beverly Ware II (1 rim)	230g	13th/14th Century
036	Pottery	1 York Glazed Ware, 2 Hambleton Ware	30g	15th Century
037	Pottery	2 Beverly Ware I, 1 York Glazed Ware, 2 Staxton Ware, 2 Brandsby type, 1 Hambleton Ware	151g	14th/15th Century
038	Pottery	1 Staxton Ware, 2 Brandsby type, 1 Beverly Ware I, 1 ?Med.	64g	13th/14th Century
040	Pottery	2 Staxton Ware, 2 Brandsby type, 1 Hambleton Ware, 1 ? French Saint Onge Import	102g	15th Century
041	Pottery	1 Beverly Ware I, 1 Gritty Ware, 2 Staxton Ware, 1 Romano-British Greyware	52g	12th-14th Century
042	Pottery	1 York Glazed Ware, 1 Staxton Ware	55g	12th/13th Century
046	Pottery	2 Staxton Ware, 1 York Glazed Ware	28g	12th-14th Century
051	Pottery	1 Staxton Ware	5g	12th-14th Century
076	Pottery	1 Hambleton Ware (base)	510g	15th/16th Century
077	Pottery	1 Beverly Ware II, 3 Staxton Ware, 2 Hambleton Ware, 2 Humber Ware (handle)	343g	15th/16th Century
084	Pottery	2 York Glazed Ware, 30 Beverly I (2 base), 3 Brandsby type, 16 Staxton Ware (3 rim, 3 base) 13 Scarborough Ware (5 base, all same vessel)	1527g	13th/14th Century
092	Pottery	1 Brandsby type, 2 Hambleton (1 bung-hole), 3 Redware, 1 Nottingham Type Stoneware, 1 English Salt-glazed Stoneware, 1 Tingiaze, 1 creamware	97g	2nd half 18th Century
097	Pottery	8 Redware (4 rim, 1 handle, 1 base), 5 19th Century Fe glaze, 8 B&W Transfer ware	1242g	19th Century
099	Pottery	7 Redware (1 rim, 1 base)	268g	17th/18th Century
100	Pottery	1 Redware, 1 Nottingham Type Stoneware (handle), 4 19th Century Fe glaze, 1 Pearlware, 4 B&W Transfer Ware	199g	19th Century
102	Pottery	3 Redware, 1 Blackware, 1 English Salt-glazed Stoneware, 1 B&W Transfer Ware	16g	Early 19th Century

112	Pottery	1 Splashed Ware, 9 Humberware (3 base, 4 rim from same vessel)	364g	15th/16th Century
115	Pottery	1 Staxton Ware, 1 Humberware	56g	15th Century
120	Pottery	1 Scarborough Ware	93g	13th/14th Century
125	Pottery	1 Beverly Ware I, 1 Med ?	15g	12th/13th Century
127	Pottery	1 York Glazed Ware	15g	12th/13th Century
129	Pottery	2 York Glazed Ware, 1 Staxton Ware	35g	12th/13th Century
133	Pottery	2 Beverly Ware II	14g	13th/14th Century
134	Pottery	1 Staxton Ware, 1 York Glazed Ware, 2 ? Brandsby type	38g	13th/14th Century
135	Pottery	1 Staxton Ware, 1 Brandsby type	12g	13th/14th Century
137	Pottery	1 York Glazed Ware	1g	12th/13th Century

APPENDIX 3

Drawing Archive Listing

<i>Drawing Number</i>	<i>Scale</i>	<i>Type</i>	<i>Description</i>
1	1:20	Plan	Composite of all modern features
2	1:20	Plan	Pre-ex of rubble spread 009
3	1:20	Plan	Pre-ex of wall collapse 017
4	1:20	Plan	Construction cut fill 012
5	1:20	Plan	Pre-ex of walls 010 and 022
6	1:10	Elevation	East face of wall 010
7	1:20	Plan	Post-ex of midden cut 021
8	1:20	Plan	Wall 008
9	1:20	Plan	Post-ex of wall cut 019
10	1:20	Plan	Pre-ex of deposit 023
11	1:20	Plan	Walls 011 and 013
12	1:10	Section	Section across all of evaluation area
13	1:20	Plan	Continuation of wall 008
14	1:20	Plan	Foundation cut 034
15	1:20	Plan	Rubble platform
16	1:20	Plan	Western length of walls 011, 012 & 057
17	1:20	Plan	Wall 044 and cuts 045 and 048
18	1:20	Plan	Structure 055
19	1:10	Section	West facing section of sondage (031, 049 & 033)
20	1:10	Section	South facing section (055 and 052)
21	1:20	Plan	Wall 056
22	1:20	Plan	Deposit/floor surface? 071
23	1:10	Elevation	Walls 012 and 028
24	1:20	Plan	Plan Deposit 077 in stanchion 1
25	1:20	Plan	Cut 078
26	1:20	Plan	Western extent of wall 008
27	1:10	Elevation	South facing elevation of 028 and 033 in sondage
28	1:10	Elevation	East facing elevation of 031
29	1:10	Elevation	East facing elevation of 049
30	1:20	Plan	Final plan of sondage within 103 & 107
31	1:20	Plan	Structure wall 075
32	1:20	Plan	Structure wall 081
33	1:20	Plan	Structure wall 065
34	1:20	Plan	Composite of wall 095 and drain 096
35	1:20	Plan	Composite of wall 098, 102 and 104
36	1:20	Plan	Pre-ex plan of quadrant 300E/400N
37	1:20	Plan	Wall 093 before reduction
38	1:20	Plan	Pre-ex plan N. of wall 028 and E. of wall 093
39	1:20	Plan	Post ex plan of large Medieval pit 114.
40	1:20	Plan	Ditch 116
41	1:20	Plan	Plan of quadrant 300E/397N and trench with wall.
42	1:20	Plan	Structure / deposit 120.
43	1:20	Plan	Surface 119
44	1:10	Section	West facing section of stanchion hole.
45	1:10	Section	East facing section of stanchion hole.
46	1:10	Section	Pit 114.
47	1:20	Plan	Well 138.
48	1:10	Section	West facing section of S3
49	1:20	Plan	Surface 111