



Plate 1: General View of Site. Facing South-west.



Plate 2: General View of Site. Facing South-west.




Plate 3: Culvert 4061 butting Wall 4060. Facing South-west.




Plate 4: Culvert 4062 showing truncation to Wall 4059. Facing North.




Plate 5: Wall 4050 overlying wall 4060. Facing South-west.



Plate 6: Wall 5019. Facing North.



Plate 7: Soakaway Structure 4055. Facing South-west.



Plate 8: Stone Drain 4040. Facing West.




Plate 9: Drain 4008 emptying into Structure 4055. Facing South.




Plate 10: Pit Cuts 5003, 5014, 5016, 5029 and 5032. Facing East.

## APPENDIX 1

### Context Listing

Context	Type	Munsel	Description
1001	Deposit	10YR 6/1	Mixed Limestone and Silty Clay
1002	Structure		Wall formed of irregular limestone blocks
1003	Structure		Surface of bricks
1004	Structure		Salt-glaze downpipe
1005	Deposit	10YR 5/6	Silty deposit beneath brick surface 1003
1006	Deposit	10YR 5/6	Silty deposit beneath downpipe 1004
1007	Deposit	10YR 5/6	Silty clay with stone packing -fill of post hole 1008
1008	Cut		Post hole - filled by 1007
1009	Deposit	10YR 4/2	Silty clay with limestone fragments
1010	Deposit	10YR 5/2	Silty clay - fill of post hole 1011
1011	Cut		Post hole - filled by 1010
1012	Deposit	10YR 4/6	Silty clay
1013	Deposit	2.5YR 3/3	Silty clay - fill of pit 1014
1014	Cut		Pit - filled by 1013
1015	Structure		Square limestone built Well
2001	Structure		Brick wall footing
2002	Deposit		Brick packing and timber post - fill of post hole 2004
2003	Structure		Wall
2004	Cut		Post hole filled by 2002
2005	Deposit	10YR 6/4	Linear deposit of gravel and gritty limestone
2006	Deposit	10YR 5/3	Mixed sandy clay/sandy silt
2007	Deposit	10YR 4/2	Sandy clay - fill of pit 2008
2008	Cut		Pit filled by 2007
2009	Deposit	10YR 4/1	Silty sand - fill of post hole 2010
2010	Cut		Shallow sub circular post hole - filled by 2009
2011	Deposit	10YR 4/1	Sandy sih - fill of 2012
2012	Cut		Deep pit cut -filled by 2011
2013	Deposit	10YR 4/2	Mixed silty clay/grit and sand
3001	Structure		Limestone wall continuous with 1002
3002	Structure		Probable floor surface formed of limestone blocks
3003	Deposit		Limestone rubble
4000	Cut		Modem service trenches
4001	Deposit		Fill of modem service trenches
4002	Deposit		Overlying drain
4003	Deposit		Small segment of modem overburden
4004	Deposit		Modem debris
4005	Deposit		Fill of 4006
4006	Cut		Curved feature
4007	Deposit		Fill of drain
4008	Structure		Drain

4009	Deposit	Backfill of drain cut
4010	Cut	Posthole
4011	Deposit	Fill of posthole
4012	Deposit	Fill of post pipe
4013	Deposit	Fill of post pipe
4014	Cut	Drainage pipe cut
4015	Deposit	Redeposited natural
4016	Deposit	Sandy deposit cut by posthole 4010
4017	Cut	Sub-rectangular cut against N. face of wall 3001
4018	Deposit	Fill of cut 4017
4019	Structure	Surface - stones and part of drain
4020	Deposit	Fill of large pit
4021	Deposit	Extensive silty sand deposit
4022	Deposit	Fill of small circular feature
4023	Deposit	Probably the same as 4016 (although physically isolated)
4024	Cut	Posthole - filled by 4022
4025	Deposit	Fill of drain
4026	Structure	Drain
4027	Deposit	Backfill of drain 4026
4028	Cut	Post medieval drain
4029	Deposit	Fill of robbing interface 4032
4030	Deposit	Burnt deposit within robbing interface 4032
4031	Structure	E.-W. wall foundation
4032	Cut	Robbing interface cutting wall 4031, filled by 4029, 4030
4033	Deposit	Equivalent to 4004 to E. of structure 2001
4034	Structure	Capping stones for drain
4035	Cut	Cut of drain
4036	Structure	E - W wall
4037	Deposit	Fill of modern pit 4038
4038	Cut	Modern pit
4039	Deposit	Fill of modern pit 4038
4040	Structure	Stone lined drain
4041	Deposit	Fill of 4042
4042	Cut	Small pit/posthole below 4016
4043	Deposit	Fill of pit 4045 above 4044
4044	Deposit	Fill of pit 4045 below 4043
4045	Cut	Pit Cut
4046	Deposit	Black silty pit deposit
4047	Structure	Returning wall
4048	Deposit	Possibly a remnant of 4004
4049	Cut	Cut of modern pit 4039
4050	Structure	Wall
4051	Deposit	Fill of modern pit
4052	Cut	Cut of modern pit
4053	Deposit	Fill of well 1015
4054	Deposit	Fill of well below 4053
4055	Structure	Stone lining of pit
4056	Deposit	Fill of well 1015 outside stone lining 4055

4057	Cut	Pit cut for well 1015
4058	Deposit	Cut by 4037
4059	Structure	East/west running wall (same as 4047)
4060	Structure	North/south wall
4061	Structure	Noerh-facing culvert
4062	Structure	North facing section of culvert
4063	Deposit	Fill of 4064
4064	Cut	Foundation trench for wall 1002
4065	Deposit	Between culvert and wall
4066	Deposit	Between wall and culvert
4067	Deposit	Between culvert and wall
4068	Deposit	Surface deposit
4069	Deposit	Lower deposit between culvert and wall
4070	Deposit	Modern upper fill
4071	Deposit	Sandy deposit below 4066
4072	Deposit	Fill of 4073
4073	Cut	Foundation cut for wall 3001
4074	Deposit	Reddish clay layer
4075	Deposit	Fill of 4076
4076	Cut	Wall 4050 foundation cut
4077	Deposit	Fill of 4078
4078	Cut	Broad shallow cut
4079	Deposit	Greenish fill of cut 4080
4080	Cut	Cut
4081	Deposit	Fill
4082	Deposit	Fill
4083	Cut	For structure 4036
4084	Cut	Cut for culvert
4085	Deposit	Sandy deposit
5000	Deposit	Modern sand deposit below concrete
5001	Deposit	Modern deposit below 5000
5002	Deposit	Fill of posthole 5003
5003	Cut	Cut of posthole
5004	Deposit	Fill of modern feature
5005	Deposit	Fill of modern feature
5006	Structure	Wall running north/south
5007	Deposit	Fill of wall construction cut 5008
5008	Cut	Construction trench for wall 5007
5009	Cut	Modern cut below 5000
5010	Cut	Modern cut below 5000
5011	Deposit	Deposit
5012	Deposit	Deposit
5013	Deposit	Deposit
5014	Cut	Irregular east/west linear
5015	Deposit	Deposit
5016	Cut	Cut for structure 5017
5017	Structure	Structure
5018	Deposit	Fill of 5016



5019	Structure	Wall
5020	Deposit	Fill
5021	Cut	For structure 5019
5022	Deposit	Deposit
5023	Deposit	Deposit
5024	Deposit	Deposit
5025	Deposit	Deposit
5026	Deposit	Deposit
5027	Deposit	Deposit
5028	Deposit	Fill of 5029
5029	Cut	Posthole cut
5030	Deposit	Top fill of 5016
5031	Deposit	Fill of 5032
5032	Cut	Small rectangular posthole cut
5033	Structure	Possible floor surface? Same as 3002?
5034	Deposit	Tumble layer
5035	Cut	Wall foundation trench
5036	Deposit	Redeposited natural within 5035
5037	Deposit	Fill of 5035
5038	Deposit	Cut by 5035 butts structure 5039
5039	Structure	East/west wall
5040	Deposit	Below 5038
5041	Deposit	Below 5040
5042	Deposit	Below 5041
5043	Deposit	Fill of grave shaped feature
5044	Deposit	Fill of stake hole 5052
5045	Deposit	Fill of stake hole 5053
5046	Deposit	Fill of stake hole 5054
5047	Deposit	Fill of stake hole 5055
5048	Deposit	Fill of stake hole 5056
5049	Deposit	Fill of pit
5050	Deposit	Fill of stake hole 5057
5051	Cut	Cut of grave shaped feature
5052	Cut	Cut of stake hole 5044
5053	Cut	Cut of stake hole 5045
5054	Cut	Cut of stake hole 5046
5055	Cut	Cut of stake hole 5047
5056	Cut	Cut of stake hole 5048
5057	Cut	Cut of stake hole 5050
5058	Cut	Cut of pit 5049
5059	Cut	Cut of stake hole 5060
5060	Deposit	Fill of stake hole 5059
5061	Deposit	Fill of stake hole 5062
5062	Cut	Cut of stake hole 5061
5063	Deposit	Fill of pit 5064
5064	Cut	Cut of pit 5063

5065	Structure	Possible wall?
5066	Cut	Containing structure 5065
5067	Deposit	Mortar bedding layer below wall 5039
5068	Deposit	Mixed layer below 5067
5069	Deposit	Layer below 5068
5070	Deposit	Mortar/crushed stone below 5069 and above 5024
5071	Structure	Remnant of east/west wall
5072	Cut	Filled by 5071 and 5073
5073	Deposit	Fill of 5072
5074	Deposit	Fill of 5066

## APPENDIX 2

### Finds Catalogue

Context	Type	Description	Weight	Spot date
3001	Pottery	1 York Glazed, 1 Blue & White	0.025 kg	Modern (intrusive)
4001	Pottery	1 York Glazed, 1 Staxton/Potter Brompton, 1 Brandsby Type, 1 Hambleton, 5 Red Ware, 5 Black Ware, 6 Cream Ware, 11 Blue & White, 1 Nottingham Type (lid)	1.20 kg	19th Century
4002	Pottery	2 Black Ware (1 rim), 1 Red Ware, 4 Cream Ware	0.025 kg	Late 18th Century
4009	Pottery	4 Red Ware (1 rim), 2 Black Ware (1 rim), 2 Pearl Ware, 1 Cream Ware	0.150 kg	Late 18th Century
4011	Pottery	1 Gritty Ware (jar rim), 1 Beverly, 8 Staxton/Potter Brompton	0.075 kg	12/13th century
4016	Pottery	1 Splashed Glaze, 3 York Glazed (1 rim), 1 Brandsby type, 1 Beverley 2	0.075 kg	13/14th century
4018	Pottery	1 Red Ware, 4 Cream Ware, 1 Pearl Ware (rim), 7 Blue & White (2 rim), 1 Nottingham Type	0.125 kg	19th Century
4020	Pottery	1 York Glazed, 1 Brandsby Type, 1 Hambleton, 3 Humber Ware, 2 Red Ware, 1 Pearl Ware, 1 Blue & White base, 10 Nottingham Type (4 rim)	0.450 kg	Early 19th century
4025	Pottery	1 Nottingham Type rim, 1 Cream Ware, 1 Pearl Ware rim	0.030 kg	18/19th Century
4027	Pottery	2 Cream Ware (1 rim), 1 tile frag	0.070 kg	18/19th Century
4033	Pottery	5 Splashed Glaze (Beverley 1), 2 Staxton/Potter Brompton	0.050 kg	12/13th century
4039	Pottery	1 Scarborough Ware, 2 Red Ware, 1 Staffs Yellow Glaze, 1 Cream Ware, 4 English Salt-Glazed Stoneware, 1 Pearl Ware rim	0.330 kg	Late 18th Century
4043	Pottery	3 York Glazed (1 handle), 1 English Salt-Glazed Stoneware, 2 Black Ware, 1 Nottingham Type, 5 Cream Ware, 12 Pearl Ware (4 rim, 6 base), 9 Blue & white, 6 18th C. Earthenware, 1 plant pot rim	0.200 kg	18/19th Century
4044		1 Cistercian Ware (base), 1 Manganese Mottled, 4 Black Ware, 3 Red Ware, 1 Cream Ware, 2 Pearl Ware (rim), 1 Chinese Porcelain (base), 5 Blue & White (1 rim), 1 Splashed Glaze, 1 York Glazed	0.250 kg	19th Century
4046	Pottery	5 Beverley 2	0.050 kg	13/14th Century
4048	Pottery	1 Brandsby Type, 2 Staxton/Potter Brompton,	0.025 kg	12/14th Century
4055	Pottery	1 cream Ware	0.015 kg	Late 18 <sup>th</sup> century

4063	Pottery	2 Brandsby Type	0.005 kg	13/14th Century
4066	Pottery	1 Staxton/Potter Brompton curfew sherd	0.060 kg	12/14th Century
4068	Pottery	1 Gritty Ware, 2 Beverley 1, 2 York Glaze, 1 Brandsby Type, 2 Red Ware	0.175 kg	17th Century
4071	Pottery	4 York Glaze	0.050 kg	12/13th Century
4072	Pottery	1 Wedgewood Basalt (handle)	0.020 kg	Mid/late 18th Century
4075	Pottery	1 Staxton/Potter Brompton	0.005 kg	12/14th Century
4077	Pottery	5 Splashed Glaze, 1 Gritty Ware (rim), 8 York Glaze (1 rim), 1 medieval unsourced, 61 Staxton/Potter Brompton (2 rim)	0.725 kg	12/14th Century
4082	Pottery	1 Splashed Glaze, 1 Beverley 1	0.075 kg	12/13th Century
5001	Pottery	1 Brandsby Type, 6 Red Ware (1 rim, 1 base), 2 English Salt-gazed Stoneware, 1 Pearl Ware, 2 Blue & White	0.150 kg	19th Century
5004	Pottery	7 Red Ware, 2 English Salt-glazed Stoneware, 18 Cream Ware (2 rim, 3 base)	0.375 kg	Late 18th Century
5006	Pottery	1 Staxton/Potter Brompton	0.010 kg	12/14th Century
5007	Pottery	1 York Glazed	0.025 kg	12/13th Century
5012	Pottery	7 York Glazed, 5 Staxton/Potter Brompton	0.100 kg	12/14th Century
5018	Pottery	2 Humber Ware	0.005 kg	14/15th Century
5025	Pottery	2 Splashed Glaze, 5 York Glazed (1 rim), 3 Humber Ware (1 base)	0.225 kg	14/15th Century
5028	Pottery	1 Staxton/Potter Brompton, 1 Beverley 2, 1 Hambleton, 5 Red ware, 5 Cream Ware (2 base), 7 Pearl ware (3 rim)	0.150 kg	Late 18th Century
5030	Pottery	6 Ryedale Type Ware, 2 Red Ware, 1 Black Ware, 1 Nottingham Type, 2 Pearl ware, 2 Cream Ware	0.100 kg	Late 18th Century
5034	Pottery	2 Staxton/Potter Brompton, 1 York Glazed Ware	0.050 kg	12/14th Century
5037	Pottery	2 Staxton/Potter Brompton	0.025 kg	12/14th Century
5042	Pottery	1 Splashed Glaze (rim), 2 Gritty Ware, 1 York Glazed, 1 Staxton/Potter Brompton	0.075 kg	12/14th Century
5043	Pottery	2 Staxton/Potter Brompton	0.025 kg	12/14th Century
5065	Pottery	1 York Glazed, 1 Staxton/Potter Brompton	0.020 kg	12/13th Century
5068	Pottery	7 Staxton/Potter Brompton (1 rim, 1 base), 9 unsourced medieval	0.275 kg	12/14th Century
4009	Clay Pipe	2 stem	0.020 kg	Late 18th Century

4018	Clay Pipe	1 stem	0.015 kg	19th Century
4025	Clay Pipe	1 stem	0.010 kg	18/19th Century
4037	Clay Pipe	1 stem	0.010 kg	mid 18th Century
4043	Clay Pipe	2 stem	0.015 kg	18/19th Century
4044	Clay Pipe	1 stem	0.010 kg	19th Century
4048	Clay Pipe	2 stem, 3 bowl (decorated)	0.025 kg	Late 18th Century
5018	Clay Pipe	1 stem	0.010 kg	18/19th Century
5030	Clay Pipe	1 stem	0.020 kg	Late 18th Century
4001	Animal Bone	1 fragment	0.010kg	undated
4003	Animal Bone	1 fragment	0.003 kg	undated
4009	Animal Bone	2 fragments	0.050 kg	undated
4011	Animal Bone	5 fragments	0.040 kg	undated
4016	Animal Bone	1 fragment	0.030 kg	undated
4018	Animal Bone	7 fragments	0.100 kg	undated
4025	Animal Bone	2 fragments	0.080 kg	undated
4044	Animal Bone	4 fragments	0.015 kg	undated
4056	Animal Bone	1 fragment	0.005 kg	undated
4077	Animal Bone	4 fragments	0.020 kg	undated
5002	Animal Bone	1 fragment	0.010 kg	undated
5007	Animal Bone	3 fragments	0.010 kg	undated
5012	Animal Bone	4 fragments	0.040 kg	undated
5018	Animal Bone	1 fragment	0.040 kg	undated
5020	Animal Bone	1 fragment	0.080 kg	undated
5025	Animal Bone	2 fragments	0.010 kg	undated
5030	Animal Bone	8 fragments	0.090 kg	undated
5031	Animal Bone	1 fragment	0.030 kg	undated
5037	Animal Bone	2 fragments	0.040 kg	undated
5042	Animal Bone	11 fragments	0.120 kg	undated
5063	Animal Bone	1 fragment	0.010 kg	undated

N.B. The animal bone assemblage is currently awaiting full specialist analysis

4001	Glass	1 fragment	0.040 kg	18th century
4011	Glass	1 fragment	0.040 kg	18th century
4018	Glass	12 fragments (bottle)	0.180 kg	19th century
4037	Glass	1 fragment	0.020 kg	undated
4043	Glass	2 fragments	0.010 kg	18th century
4044	Glass	1 fragment	0.030 kg	18th century
4051	Glass	1 fragment (bottleneck)	0.060 kg	18th century
5001	Glass	26 fragments	0.320 kg	19/20th century
5002	Glass	1 fragment	0.010kg	19th century
5030	Glass	3 fragment	0.040 kg	18th century
5068	Glass	1 fragment (base)	0.110 kg	18th century
3001	CBM	2 fragments (brick)	0.120 kg	undated
4001	CBM	3 fragments	0.410 kg	undated

4009	CBM	10 fragments (brick, tile)	1.900 kg	undated
4011	CBM	6 fragments (brick)	0.600 kg	undated
4016	CBM	1 fragment (tile)	0.050 kg	undated
4018	CBM	1 fragment (tile)	0.120 kg	undated
4039	CBM	4 fragments (tile)	0.810 kg	undated
4044	CBM	4 fragments (tile)	0.050 kg	undated
4048	CBM	1 fragment	0.015 kg	undated
4051	CBM	2 fragments (tile)	0.380 kg	undated
4055	CBM	3 fragments	0.210 kg	undated
4056	CBM	1 fragment (tile)	0.110 kg	undated
5001	CBM	2 fragments	0.080 kg	undated
5002	CBM	8 fragments (brick, tile)	0.340 kg	undated
5004	CBM	10 fragments (brick, tile)	0.520 kg	undated
5005	CBM	1 fragment	0.100 kg	undated
5018	CBM	6 fragments (tile)	0.160 kg	undated
5028	CBM	5 fragments	0.440 kg	undated
5030	CBM	6 fragments (tile)	0.140 kg	undated
5031	CBM	3 fragments (tile)	0.380 kg	undated

N.B The CBM assemblage is currently awaiting full specialist analysis

## APPENDIX 3

### Drawing Archive Listing - Evaluation

Drawing Number	Scale	Type	Description
1	1:20	Plan	Pre-excavation plan Trench 1
2	1:20	Plan	Pre-excavation plan Trench 2
3	1:20	Plan	Post hole 1007 and deposits 1005/1006
4	1:20	Plan	Post hole cut 1008
5	1:20	Plan	Deposit 1009/1010
6	1:20	Plan	Wall 1002
7	1:10	Section	South facing section of Trench 1
8	1:10	Section	North facing section of Trench 1
9	1:10	Section	East facing section Trench 1
10	1:20	Plan	Plan of deposits 2007/2009/2011
11	1:20	Plan	Plan of cuts 2008/2010/2012
12	1:20	Plan	Plan of deposit 2013
13	1:10	Section	East facing section Trench 2
14	1:10	Section	South facing section of Trench 2
15	1:20	Plan	Plan of Trench 1 extension
16	1:10	Section	West facing section cut 2012
17	1:20	Plan	Plan of pit cut 1014
18	1:20	Plan	Trench 3 Outline and Wall 3002/3003

### Drawing Archive Listing- Excavation (part 1)

Drawing Number	Scale	Type	Description
1	1:20	Plan	Plan of modern service trenches 4000, 4001
2	1:20	Plan	Plan of modern service trenches 4000, 4001
3	1:20	Plan	Plan of modern service trenches 4000, 4001
4	1:20	Plan	Pre-ex plan of drain fill 4002
5	1:20	Plan	Pre-ex plan of modern overburden 4003
6	1:20	Plan	Pre-ex plan of posthole 4011
7	1:20	Plan	Post-ex plan of posthole 4010
8	1:20	Plan	Backfill deposits of drain 4009, 4014
9	1:20	Plan	Drain and fill of drain 4007, 4008
10	1:20	Plan	Deposit 4015
11	1:20	Plan	Deposit 4016 cut by posthole 4010
12	1:20	Plan	Deposit 4018, fill of cut 4017
13	1:20	Plan	Pit cut 4017 against north face of wall 3001
14	1:20	Plan	Cut for drain 4014
15	1:10	Profile	West-east profile of drain cut 4014
16	1:10	Profile	East-west profile of cut 4017
17	1:20	Plan	Plan of surface 4019
18	1:20	Plan	Plan of deposit 4021
19	1:20	Plan	Pre-ex plan of small circular feature 4021

20	1:10	Profile	East-west profile of 4024
21	1:20	Plan	Plan of drain 4026
22	1:20	Plan	Post-ex plan of posthole 4024
23	1:20	Plan	Plan of drain capping stones and cut 4034, 4035
24	1:20	Plan	Pre-ex plan of modem pit 4037
25	1:20	Plan	Post-ex cut of modem pit 4038
26	1:10	Profile	East-west profile of 4038
27	1:20	Plan	Post-ex plan of drain structure
28	1:20	Plan	Pre-ex plan of 4041
29	1:20	Plan	Post-ex plan of pit 4045
30	1:10	Section	Section of pit 4045 at limit of excavation
31	1:20	Plan	Cut of pit 4042
32	1:20	Plan	Pre-ex plan of deposit 4039
33	1:20	Plan	Deposit 4048 - possible remnant of 4004
34	1:20	Plan	Cut of modem pit 4049
35	1:20	Plan	Cut of modem pit 4052
36	1:20	Plan	Stone lining of well 1015
37	1:20	Plan	Plan of four stone structures 4059-4062
38	1:20	Plan	North-south wall 1002
39	1:20	Plan	North-south wall 1002
40	1:20	Plan	East-west wall 3001
41	1:20	Plan	Pre-ex plan of pit 4035
42	1:20	Plan	Deposit 4036 butting wall 1001
43	1:20	Plan	Post-ex plan of cut 4057
44	1:10	Section	Section of sides of cut 4057
45	1:10	Elevation	Elevation of culvert and wall 4059-4062
46	1:10	Elevation	Elevation of culvert and wall 4060-4062
47	1:10	Section	Redrawn section showing foundation cut 1001, 1002, 4064
48	1:20	Plan	Walls 4031, 4036 (probably same structure)
49	1:10	Section	East section of sides of cut 4057
50	1:20	Plan	Wall 4050
51	1:10	Section	South and east sections of sides of cut 4057
52	1:20	Plan	Plan of 4036
53	1:10	Section	Section through 4036

### Drawing Archive Listing – Excavation (part 2)

Drawing Number	Scale	Type	Description
54	1:10	Section	West facing section of excavation area
55	1:10	Section	North facing section of excavation area
56	1:20	Plan	Plan of deposit 5001
57	1:20	Plan	Pre-ex plan of modem features 5004, 5005
58	1:10	Section	East-west section across wall 5006, 5008
59	1:20	Plan	Post-ex cuts of modem pits 5009, 5010
60	1:20	Plan	Pre-ex plan of modem deposit 5013
61	1:20	Plan	Post-ex of cut 5014
62	1:20	Plan	Post-ex of cut 5029
63	1:20	Plan	Plan of north-south and east-west walls 3001, 5019
64	1:20	Plan	Plan of structure 5017



55	1:20	Plan	Wall foundation cut 5006
66	1:20	Plan	Cut of foundation trench 5021
67	1:10	Profile	Profile across features cutting 5015 (5003, 5014, 5016)
68	1:10	Profile	North-south profile of trench cut 5021
69	1:10	Profile	East-west profile of trench cut 5021
70	1:20	Plan	Possible floor surface 5033
71	1:20	Plan	North-south wall 4060
72	1:20	Plan	Deposit 5015
73	1:20	Plan	Pre-ex plan of tumble layer 5034
74	1:20	Plan	Wall foundation cut 5035
75	1:20	Plan	Pre-ex plan of deposit 5011
76	1:20	Plan	Deposit 5038 butting wall 5039
77	1:20	Plan	Pre-ex plan of deposit 5012
78	1:20	Plan	Deposit 5040 butting wall 5039
79	1:20	Plan	Deposit 5041 butting wall 5039
80	1:20	Plan	Deposit 5042 butting wall 5039
81	/	/	Number not used
82	1:20	Plan	Plan of wall 5039
83	1:20	Plan	Pre-ex plan of sub-rectangular shaped feature 5043
84	1:20	Plan	Post-ex plan of sub-rectangular feature 5051
85	1:20	Plan	Cut of stake holes and pits (5052-5059, 5062-5064)
86	1:10	Profile	Profile of wall 5039 along 100E grid line
87	1:10	Profile	North-south profile of 5051
88	1:10	Profile	North-west/North-east profile of 5058
89	1:20	Plan	Possible wall? 5065
90	1:20	Plan	Cut 5066 with 5065 sitting within it
91	1:20	Plan	Deposit 5024
92	1:20	Plan	Plan of the Natural

## APPENDIX 4

### Photographic Archive Listing - Evaluation

#### Film 1: Colour Print

Frame	Description	Scale	Facing
1	ID Shot		
2	Trench 1 Pre-excavation	0.5m	South
3	Trench 1 Pre-excavation	0.5m	South
4	Trench 2 Pre-excavation	2x1m	South
5	Trench 2 Pre-excavation	2x1m	South
6	Post hole cut 1007	0.2m	North
7	Post hole cut 1007	0.2m	North
8	Trench 1 Post hole cuts 1008 and 1011	0.3 and 0.4m	North west
9	Trench 1 Post hole cuts 1008 and 1011	0.3 and 0.4m	North west
10	Wall 1002 and natural deposit	0.5m	East
11	Wall 1002 and natural deposit	0.5m	East
12	Trench 2 Pit cuts 2008/2010/2012	0.3/0.4/0.5m	North
13	Trench 2 Pit cuts 2008/2010/2012	0.3/0.4/0.5m	North
14	Trench 1 General shot post-excavation	2m	West
15	Trench 1 General shot post-excavation	2m	West
16	Trench 1 General shot showing Well 1015	2m	East
17	Trench 1 General shot showing Well 1015	2m	East
18	Trench 2 East Facing Section	2m	West
19	Trench 2 East Facing Section	2m	West
20	Trench 3 General shot showing Wall 3001	0.5/0.3m	South east
21	Trench 3 General shot showing Wall 3001		

#### Film 2: Colour Transparency

Frame	Description	Scale	Facing
1	ID Shot		
2	Trench 1 Pre-excavation	0.5m	South
3	Trench 1 Pre-excavation	0.5m	South
4	Trench 2 Pre-excavation	2x1m	South
5	Trench 2 Pre-excavation	2x1m	South
6	Post hole cut 1007	0.2m	North
7	Post hole cut 1007	0.2m	North
8	Trench 1 Post hole cuts 1008 and 1011	0.3 and 0.4m	North west
9	Trench 1 Post hole cuts 1008 and 1011	0.3 and 0.4m	North west
10	Wall 1002 and natural deposit	0.5m	East
11	Wall 1002 and natural deposit	0.5m	East
12	Trench 2 Pit cuts 2008/2010/2012	0.3/0.4/0.5m	North
13	Trench 2 Pit cuts 2008/2010/2012	0.3/0.4/0.5m	North
14	Trench 1 General shot post-excavation	2m	West
15	Trench 1 General shot post-excavation	2m	West
16	Trench 1 General shot showing Well 1015	2m	East

17	Trench 1 General shot showing Well 1015	2m	East
18	Trench 2 East Facing Section	2m	West
19	Trench 2 East Facing Section	2m	West
20	Trench 3 General shot showing Wall 3001	0.5/0.3m	South-east
21	Trench 3 General shot showing Wall 3001		

### Film 3: Black and White Print

Frame	Description	Scale	Facing
1	ID Shot		
2	Trench 1 Pre-excavation	0.5m	South
3	Trench 1 Pre-excavation	0.5m	South
4	Trench 2 Pre-excavation	2x1m	South
5	Trench 2 Pre-excavation	2x1m	South
6	Post hole cut 1007	0.2m	North
7	Post hole cut 1007	0.2m	North
8	Trench 1 Post hole cuts 1008 and 1011	0.3 and 0.4m	North west
9	Trench 1 Post hole cuts 1008 and 1011	0.3 and 0.4m	North west
10	Wall 1002 and natural deposit	0.5m	East
11	Wall 1002 and natural deposit	0.5m	East
12	Trench 2 Pit cuts 2008/2010/2012	0.3/0.4/0.5m	North
13	Trench 2 Pit cuts 2008/2010/2012	0.3/0.4/0.5m	North
14	Trench 1 General shot post-excavation	2m	West
15	Trench 1 General shot post-excavation	2m	West
16	Trench 1 General shot showing Well 1015	2m	East
17	Trench 1 General shot showing Well 1015	2m	East
18	Trench 2 East Facing Section	2m	West
19	Trench 2 East Facing Section	2m	West
20	Trench 3 General shot showing Wall 3001 and surface 3002	0.5/0.3m	South east
21	Trench 3 General shot showing Wall 3001.		

### Photographic Archive Listing – Excavation (part 1)

#### Film 1: Colour Slide

Frame	Description	Scale	Facing
1	ID Shot	/	/
2	Working Shot	/	South-East
3	Photo of drain, drain fill and backfill	1m	South
4	Photo of drain, drain fill and backfill	1m	South
5	Photo of drain, drain fill and backfill	1m	North-West
6	Photo of drain, drain fill and backfill	1m	North-West
7	Pre-ex of posthole 4010	1m	East
8	Pre-ex of posthole 4010	1m	East
9	Drain 4008 after removal of fill 4007	1m	South
10	Drain 4008 after removal of fill 4007	1m	South
11	Posthole 4010 showing packing	1m	East

12	Posthole 4010 showing packing	1m	East
13	Post-ex of drain cut 4014	1m	South
14	Post-ex of drain cut 4014	1m	South
15	Post-ex of pit 4017 against wall 3001	1m, 0.5m	South
16	Post-ex of pit 4017 against wall 3001	1m, 0.5m	South
17	Stone drain and related surface 4019	0.5	West
18	Stone drain and related surface 4019	0.5	West
19	Working shot	/	South-West
20	Working shot	/	South-West
21	Drain 4026 and capping stones 4034	2 x 1m	South-West
22	Drain 4026 and capping stones 4034	2 x 1m	South-West
23	Drain 4026 and capping stones 4034	2 x 1m	North-West
24	Drain 4026 and capping stones 4034	2 x 1m	North-East
25	Drain 4026 and capping stones 4034	2 x 1m	East
26	Drain 4026 and capping stones 4034	2 x 1m	East
27	Wall with robbing interface 4032	1m	East
28	Wall with robbing interface 4032	1m	East
29	Drain structure 4040	0.5, 0.4m	East
30	Drain structure 4040	0.5, 0.4m	East
31	Close up of small drain 4040	0.4m	South
32	Close up of small drain 4040	0.4m	South
33	Pit 4045 showing section	1m	West
34	Pit 4045 showing section	1m	West
35	Working Shot	/	North
36	Working Shot	/	North
37	Working Shot	/	South-West

#### Film 2: Colour Slide

Frame	Description	Scale	Facing
1	Wall of well 1015	1m	SW
2	Wall of well 1015	1m	SW
3	Wall of well 1015	1m	NE
4	Wall of well 1015	1m	NE
5	Culvert and wall 4060, 4062	0.5m	SW
6	Culvert and wall 4060, 4062	0.5m	SW
7	Wall 4059	0.5m	E
8	Wall 4059	0.5m	E
9	Culvert 4061	0.5m	N
10	Culvert 4061	0.5m	N
11	Wall 3001 going over wall 4060 and culvert 4061	2x1m	SW
12	Wall 3001 going over wall 4060 and culvert 4061	2x1m	SW
13	Wall 3001 going over wall 4060 and culvert 4061	2x1m	SW
14	Wall 3001 going over wall 4060 and culvert 4061	2x1m	SW
15	Structures 4031, 4036	2x1m	W
16	Structures 4031, 4036	2x1m	W
17	Structure 4036 cut by 4064, foundation of 1002	0.4, 1m	W
18	Structure 4036 cut by 4064, foundation of 1002	0.4, 1m	W
19	Working shots of structure 1002, 4036, 4064	2x1m	N

20	Working shots of structure 1002, 4036, 4064	2x1m	N
21	Working shots of structure 1002, 4036, 4064	2x1m	N
22	Structure 4050	1m	N
23	Structure 4050	1m	N
24	Structure 4050	1m	N
25	Machine cut section through 4036, 4083	2x1m	W
26	Machine cut section through 4036, 4083	2x1m	W
27	4036 and deposits to the north	2x1m	N
28	4036 and deposits to the north	2x1m	N
29	Structure 4059	0.4, 1m	N
30	Structure 4059	0.4, 1m	N

**Film 1: Black and White**

Frame	Description	Scale	Facing
1	ID Shot	/	/
2	Working Shot	/	NE
3	Photo of Drain, drain fill and backfill 4007-4009	1m	S
4	Photo of Drain, drain fill and backfill 4007-4009	1m	S
5	Photo of Drain, drain fill and backfill 4007-4009	1m	NW
6	Photo of Drain, drain fill and backfill 4007-4009	1m	NW
7	Pre-ex of posthole 4010	1m	E
8	Pre-ex of posthole 4010	1m	E
9	Drain 4008 after removal of fill 4007	1m	S
10	Drain 4008 after removal of fill 4007	1m	S
11	Posthole 4010 showing packing	1m	E
12	Posthole 4010 showing packing	1m	E
13	Post-ex drain cut 4014	1m	S
14	Post-ex drain cut 4014	1m	S
15	Post-ex of pit 4017 against wall 3001	0.5, 1m	S
16	Post-ex of pit 4017 against wall 3001	0.5, 1m	S
17	Stone drain and related surface 4019	0.5m	W
18	Stone drain and related surface 4019	0.5m	W
19	Working Shot	/	SW
20	Working Shot	/	SW
21	Drain 4026 and capping stones 4034	2x1m	SW
22	Drain 4026 and capping stones 4034	2x1m	SW
23	Drain 4026 and capping stones 4034	2x1m	NW
24	Drain 4026 and capping stones 4034	2x1m	NE
25	Drain 4026 and capping stones 4034	2x1m	E
26	Drain 4026 and capping stones 4034	2x1m	E
27	Wall with robbing interface 4031, 4032	1m	E
28	Wall with robbing interface 4031, 4032	1m	E
29	Drain structure 4040	0.4, 0.5m	E
30	Drain structure 4040	0.4, 0.5m	E
31	Close up of small drain 4040	0.4m	S
32	Close up of small drain 4040	0.4m	S
33	Pit 4045 showing section	1m	W
34	Pit 4045 showing section	1m	W
35	Working Shot	/	N
36	Working Shot	/	N

## Film 2: Black and White

Frame	Description	Scale	Facing
1	Walls of well 1015	1m	SW
2	Walls of well 1015	1m	SW
3	Walls of well 1015	1m	NE
4	Walls of well 1015	1m	NE
5	Culvert and wall 4060-4062	0.5m	SW
6	Culvert and wall 4060-4062	0.5m	SW
7	Wall 4059	0.5m	E
8	Wall 4059	0.5m	E
9	Culvert 4061	0.5m	N
10	Culvert 4061	0.5m	N
11	Wall 3001 going over wall 4060 and culvert 4061	2x1m	SW
12	Wall 3001 going over wall 4060 and culvert 4061	2x1m	SW
13	Wall 3001 going over wall 4060 and culvert 4061	2x1m	SW
14	Wall 3001 going over wall 4060 and culvert 4061	2x1m	SW
15	Structure 4031, 4036	2x1m	W
16	Structure 4031, 4036	2x1m	W
17	Structure 4036 cut by the foundation of 1002	0.4, 1m	N
18	Structure 4036 cut by the foundation of 1002	0.4, 1m	N
19	Working shots showing wall 1002	2x1m	N
20	Working shots showing wall 1002	2x1m	N
21	Working shots showing wall 1002	2x1m	N
22	Structure 4050	1m	N
23	Structure 4050	1m	N
24	Machine cut section through 4036, 4083	2x1m	W
25	Machine cut section through 4036, 4083	2x1m	W
26	Structure 4050	0.4, 1m	SW
27	Structure 4050	0.4, 1m	SW
28	Structure 4059	0.4, 1m	N

## Photographic Archive Listing – Excavation (part 2)

### Film 1: Colour Print

Frame	Description	Scale	Facing
28	West facing structure 4036	2m	W
29	West facing structure 4036	2m	W
30	West facing structure 4036	2m	W
31	East facing structure 4036	2m	E
32	East facing structure 4036	2m	E
33	West facing section of baulk	2m	E
34	West facing section of baulk	2m	E
35	North facing section of baulk	2m	S

Film 2: Colour Print

Frame	Description	Scale	Facing
1	North facing section showing wall 5006 and foundation cut 5008	0.5m	S
2	North facing section showing wall 5006 and foundation cut 5008	0.5m	S
3	West face of wall 5006	0.5m	E
4	West face of wall 5006	0.5m	E
5	Wall and foundation cut 5019, 5021	0.5, 1m	N
6	Wall and foundation cut 5019, 5021	0.5, 1m	N
7	Wall and foundation cut 5019, 5021	0.5, 1m	W
8	Wall and foundation cut 5019, 5021	0.5, 1m	W
9	Wall and foundation cut 5019, 5021	0.5, 1m	N
10	Wall and foundation cut 5019, 5021	0.5, 1m	N
11	Stone lined pit 5016, lining 5017 and posthole 5029	0.5m	NNE
12	Stone lined pit 5016, lining 5017 and posthole 5029	0.5m	NNE
13	Stone lined pit 5016, lining 5017 and posthole 5029	0.5m	N
14	Stone lined pit 5016, lining 5017 and posthole 5029	0.5m	N
15	Stone lined pit 5016, lining 5017 and posthole 5029	0.5m	N
16	Post-ex pit 5016	0.5m	E
17	Post-ex pit 5016	0.5m	E
18	Foundation trench cut 5021	2x1m	NE
19	Foundation trench cut 5021	2x1m	NE
20	Features cutting through 5013	2x1m	E
21	Features cutting through 5013	2x1m	E
22	Foundation cut 5035 (partly excavated)	0.5, 1m	W
23	Foundation cut 5035 (partly excavated)	0.5, 1m	W
24	Foundation cut 5035 (partly excavated)	0.5, 1m	SW
25	Foundation cut 5035 (partly excavated)	0.5, 1m	SW
26	Deposit 5040 butting wall 5039	0.5m	NE
27	Deposit 5040 butting wall 5039	0.5m	NE
28	Fill of sub-rectangular feature and three stake holes 5043-5046	1m	E
29	Fill of sub-rectangular feature and three stake holes 5043-5046	1m	E
30	Cut of seven stake holes, pit and sub rectangular feature 5050-5059	1m	E
31	Cut of seven stake holes, pit and sub rectangular feature 5050-5059	1m	E
32	Structure 5039	0.5m	E
33	Structure 5039	0.5m	E
34	Structure 5039	0.5m	W
35	Structure 5039	0.5m	W
36	Structure 5039	0.5m	NW
37	Structure 5039	0.5m	NW

Film 1: Black and White

Frame	Description	Scale	Facing
15	West facing structure 4036	2m	W
16	West facing structure 4036	2m	W
17	East facing structure 4036	2m	E

18	East facing structure 4036	2m	E
19	West facing section of baulk	2m	E
20	West facing section of baulk	2m	E
21	North facing section of baulk	2m	S
22	North facing section of baulk	2m	S
23	North facing section showing wall 5006, backfill 5007 and foundation cut 5008	0.5m	S
24	North facing section showing wall 5006, backfill 5007 and foundation cut 5008	0.5m	S
25	West face of wall 5006	0.5m	E
26	West face of wall 5006	0.5m	E
27	Wall and foundation cut 5019, 5021	0.5, 1m	N
28	Wall and foundation cut 5019, 5021	0.5, 1m	N
29	Wall and foundation cut 5019, 5021	0.5, 1m	W
30	Wall and foundation cut 5019, 5021	0.5, 1m	W
31	/	/	/
32	/	/	/
33	Stone lined pit 5016, showing lining 5017 and posthole 5029	0.5m	NNE
34	Stone lined pit 5016, showing lining 5017 and posthole 5029	0.5m	NNE
35	Stone lined pit 5016, showing lining 5017 and posthole 5029	0.5m	N
36	Stone lined pit 5016, showing lining 5017 and posthole 5029	0.5m	N

Film 2: Black and White

Frame	Description	Scale	Facing
1	Foundation trench cut 5021	2x1m	NE
2	Foundation trench cut 5021	2x1m	NE
3	Features cutting through 5013	2x1m	E
4	Features cutting through 5013	2x1m	E
5	Foundation cut (partly excavated) 5035	0.5, 1m	W
6	Foundation cut (partly excavated) 5035	0.5, 1m	W
7	Foundation cut (partly excavated) 5035	0.5, 1m	SW
8	Foundation cut (partly excavated) 5035	0.5, 1m	SW
9	Deposit 5040 butting wall 5039	0.5m	NE
10	Deposit 5040 butting wall 5039	0.5m	NE
11	Fill of sub-rectangular feature and three stake holes 5043-5046	1m	E
12	Fill of sub-rectangular feature and three stake holes 5043-5046	1m	E
13	Cut of seven stake holes, pit and sub-rectangular feature 5050-5059	1m	E
14	Cut of seven stake holes, pit and sub-rectangular feature 5050-5059	1m	E
15	Structure 5039	0.5m	E
16	Structure 5039	0.5m	E
17	Structure 5039	0.5m	W
18	Structure 5039	0.5m	W
19	Structure 5039	0.5m	NW
20	Structure 5039	0.5m	NW