

24/09/03 1021 parish

NYE 851
NYS 8558

NYCC HER	
SNY	8558
ENY	851
CNY	
Parish	1021
Rec'd	24/09/2003

**Lafarge Quarry
Kiplin Hall
Kiplin
North Yorkshire
SE 2680 9760**

Archaeological Watching Brief

**MAP Archaeological Consultancy Ltd.
November 2002**

**Lafarge Quarry
Kiplin Hall
Kiplin
North Yorkshire
SE 2680 9760**

Archaeological Watching Brief

A Watching Brief was undertaken by MAP Archaeological Consultancy Ltd in September 2002 on land to the west of Kiplin Hall, Kiplin, North Yorkshire (SE 2680 9760 : Figs. 1 & 2).

No archaeological features nor finds were observed during the course of the first phase of stripping (Fig. 3 : Pls. 1-4).

Aerial photographic information for the site had indicated linear features within the proposed extension area (MAP 1996). These cropmarks appear to be situated outside of the Phase 1 strip.

Bibliography

MAP 1996 Kiplin Hall, Kiplin, North Yorkshire. Desk-Based Assessment. Unpub.

(2081^m parish)

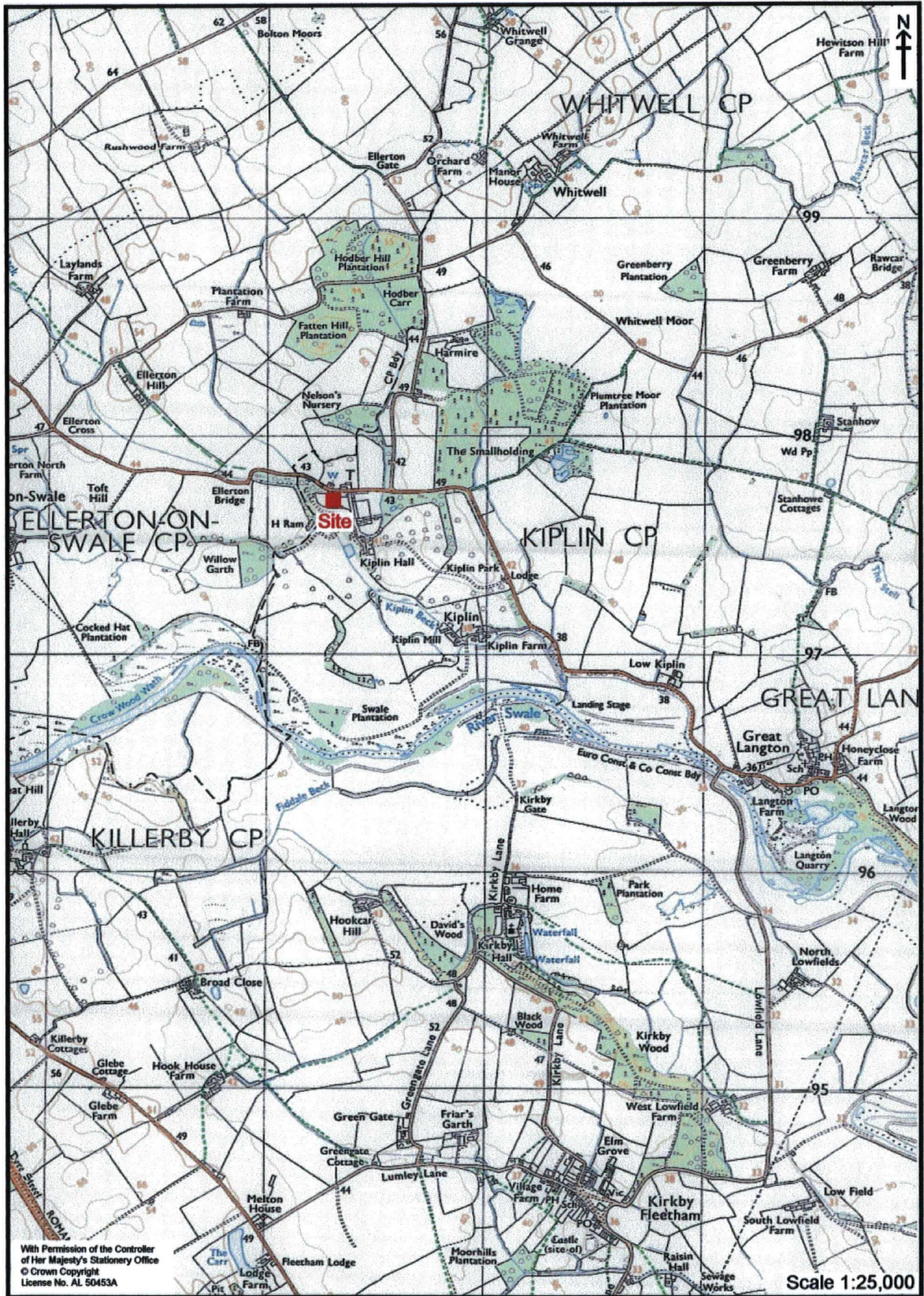


Figure 1. Site Location

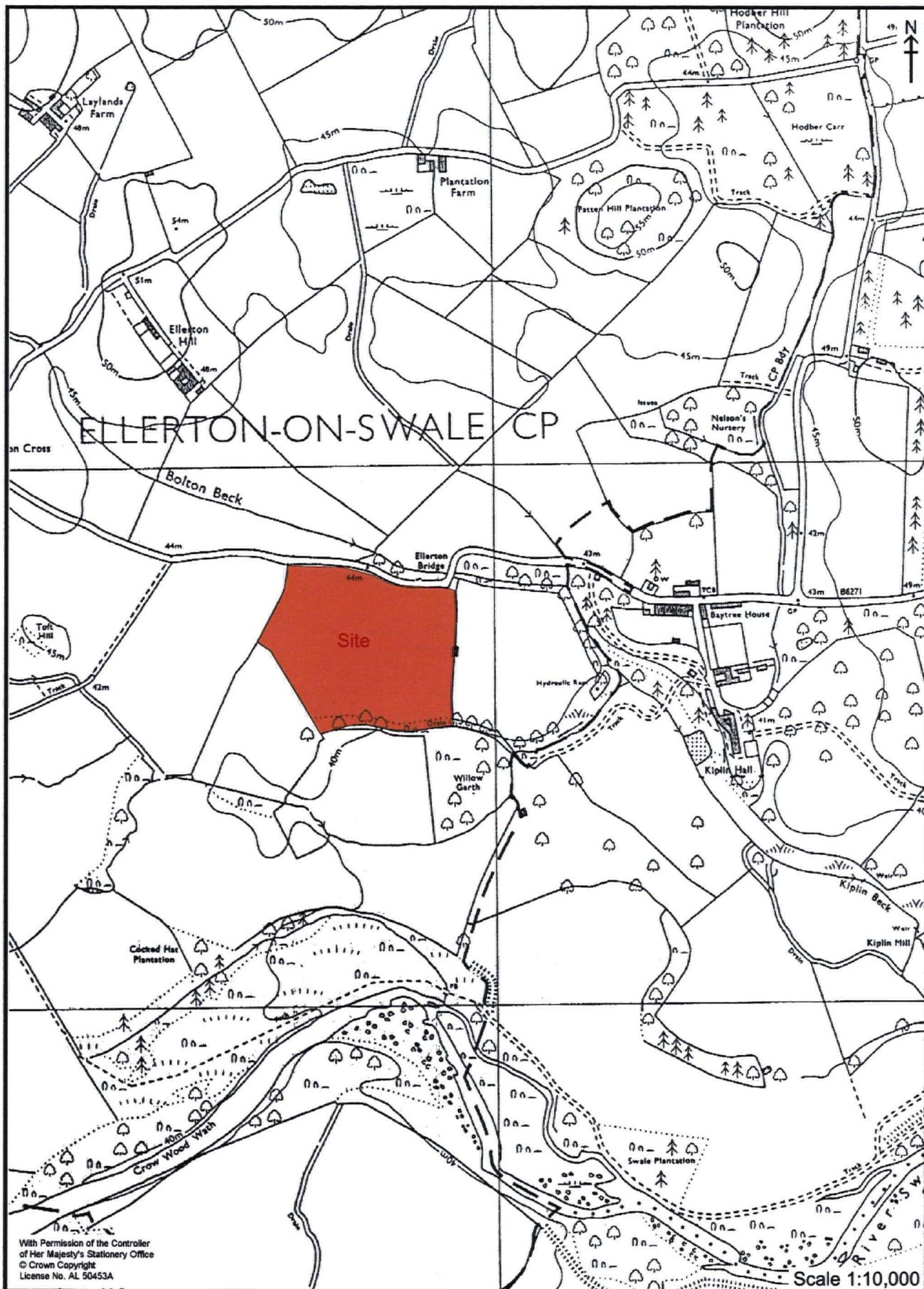


Figure 2. Site Location

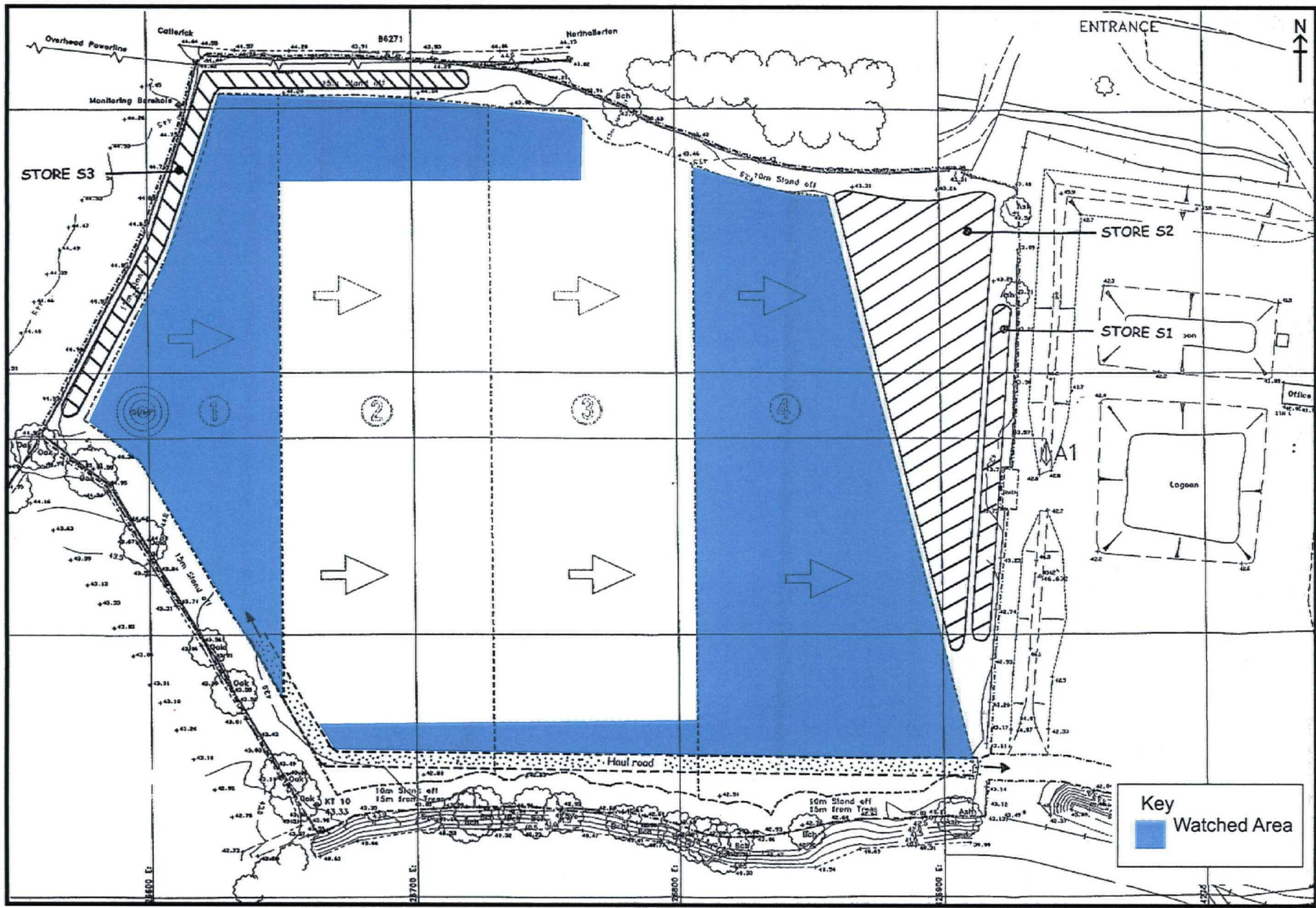


Figure 3. Proposed Extraction Plan



Plate 1. View of site during stripping. Facing north-east.



Plate 2. View of site during stripping. Facing south-west.



Plate 3. View of site during stripping. Facing north-west.



Plate 4. View of site during stripping. Facing east.