

Figure 1. Site Location

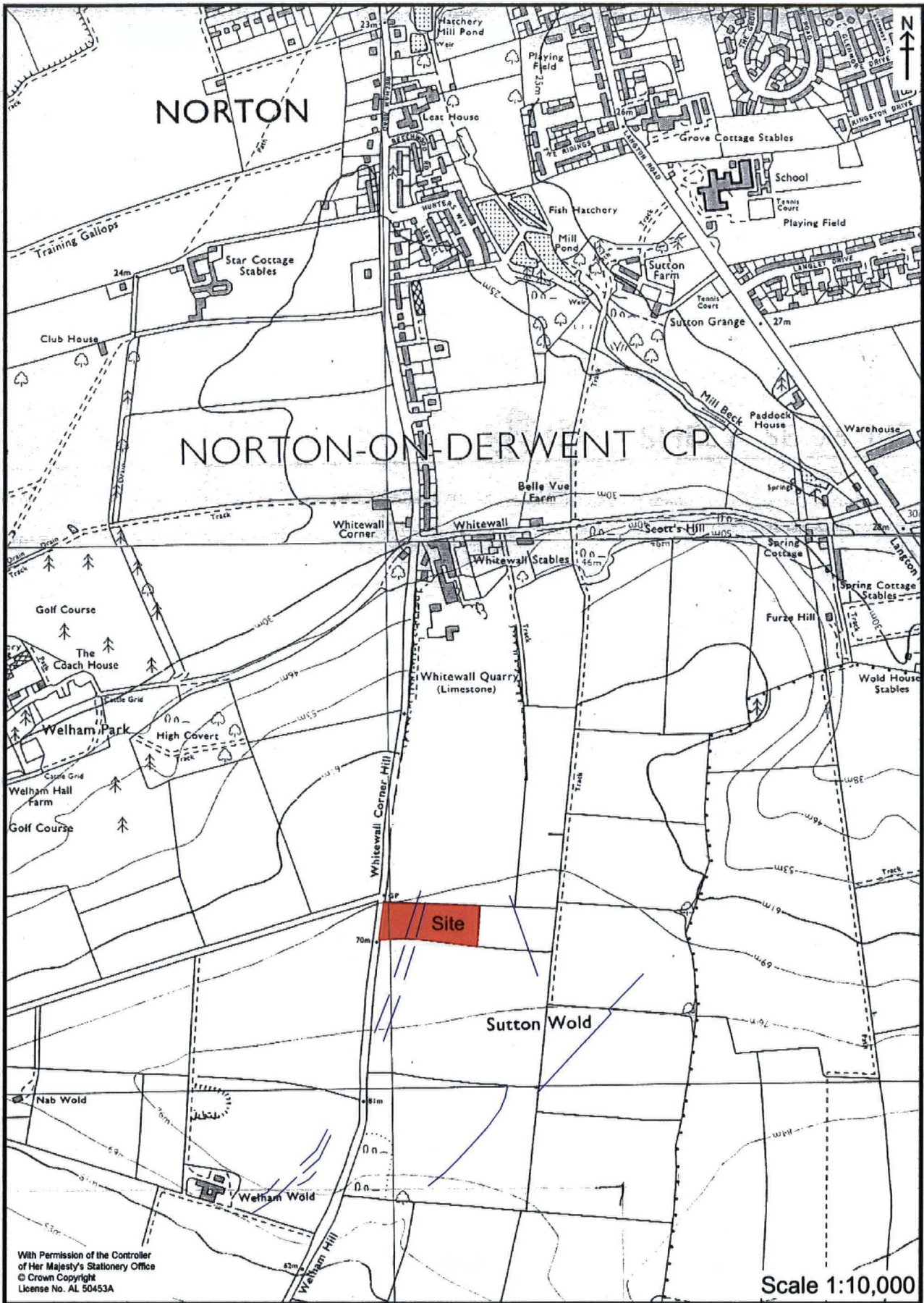


Figure 2. Site Location Showing Crop Marks

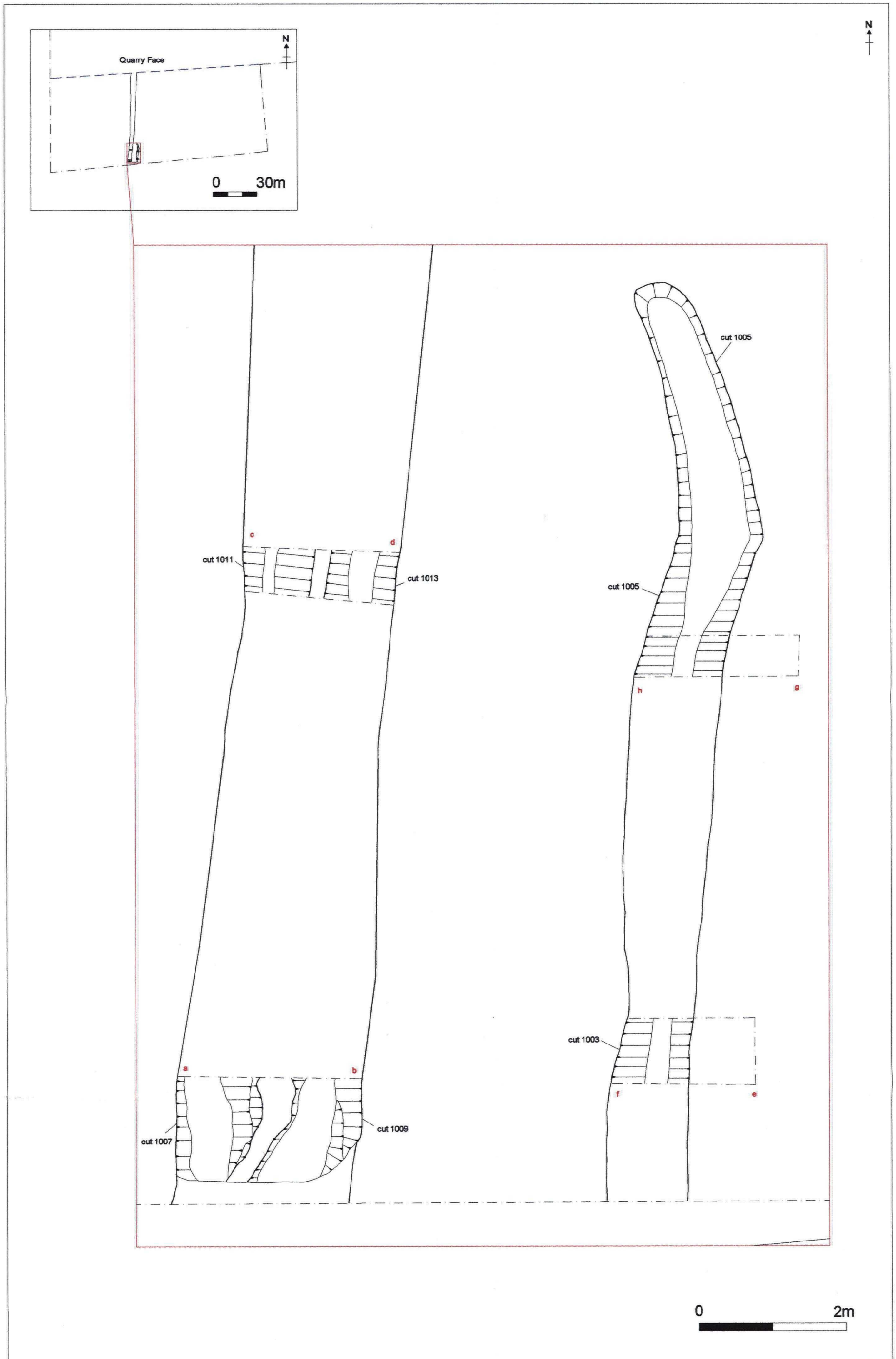


Figure 3. Plan of Features

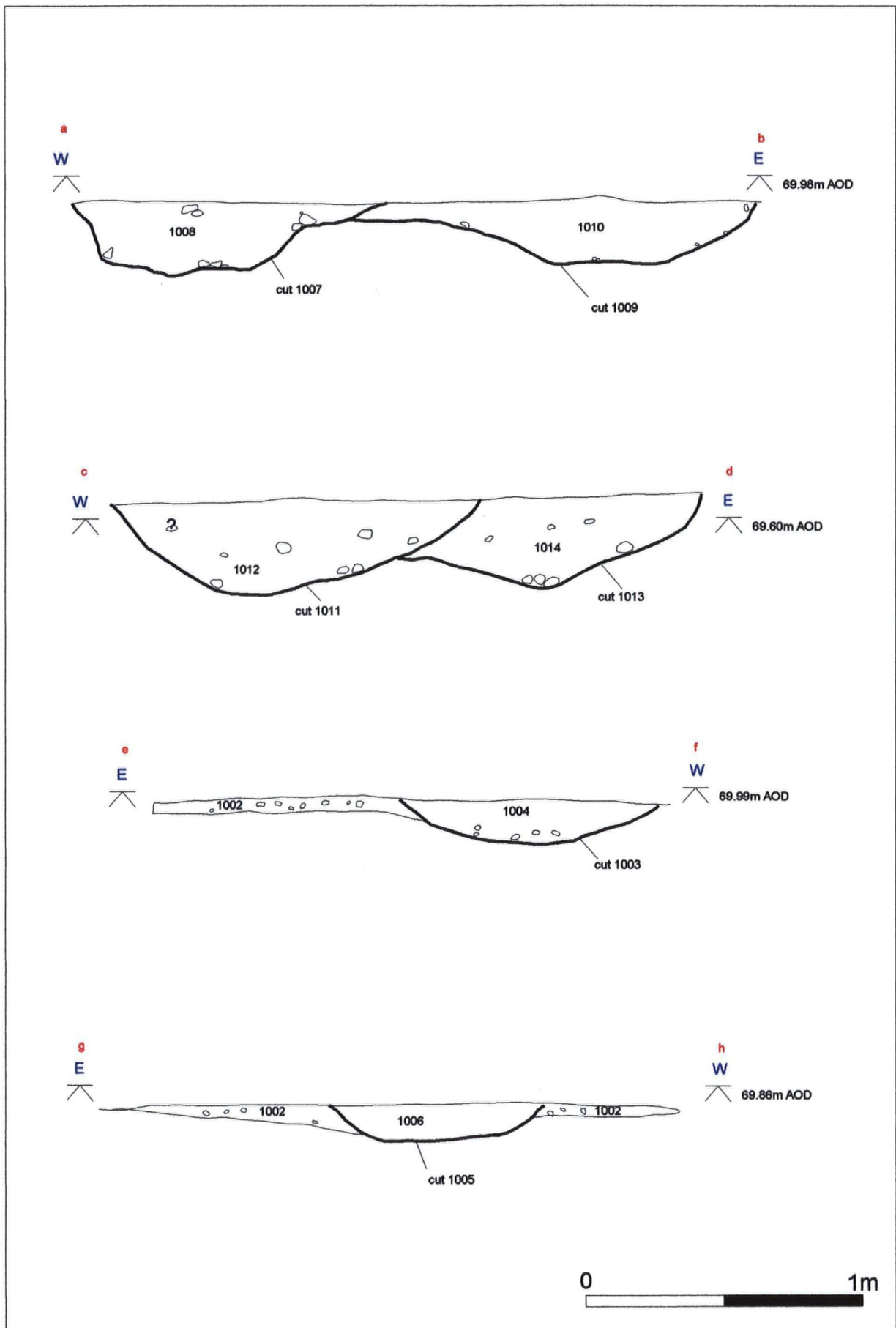


Figure 4. Sections



Plate 1. General View of Quarry. Facing north.



Plate 2. General view of topsoil strip. Facing north-east.



Plate 3. Section Ditch cuts 1007, 1009. Facing north.



Plate 4. Section Ditch cuts 1011, 1013. Facing north.




Plate 5. Feature 1 to the north of excavated segments. Facing north.



Plate 6. Ditch Cut 1003. Facing south.



Plate 7. Ditch Cut 1005. Facing south.



Plate 8. Ditch Cut 1005 showing northern terminal. Facing north.

APPENDIX 1

Context Listing

Context	Description
1001	Deposit; silty loam, dark grey/brown, topsoil/ploughsoil
1002	Deposit; chalky silt, mid grey/brown, subsoil
1003	Cut; ditch segment
1004	Deposit; sandy silt, mid orange/brown, fill of 1003
1005	Cut; ditch segment (=1003)
1006	Deposit; sandy silt, mid orange/brown, fill of 1005 (=1004)
1007	Cut, ditch segment
1008	Deposit; sandy silt, mid orange/brown, fill of 1007
1009	Cut, ditch segment
1010	Deposit; sandy silt, mid orange/brown, fill of 1009
1011	Cut; ditch segment
1012	Deposit; mid orange/brown, fill of 1011
1013	Cut, ditch segment
1014	Deposit, sandy silt, mid orange/brown, fill of 1013

APPENDIX 2

Finds Catalogue

Context	Type	Description	Weight (kg)	Spot Date
1001	Pottery	Calcite gritted ware, 1 body sherd	0.001	Romano-British
1001	Pottery	Greyware, 3 body sherds	0.020	Romano-British
1001	Pottery	Blackware, 1 body sherd	0.002	18 th C
1001	Pottery	Tile, 2 fragments	0.50	Undated
1001	Pottery	Modern earthenware, 2 rim sherds	0.010	19 th /20 th C
1001	Flint	Struck flint, 1 flake	0.002	Prehistoric
1008	Pottery	Greyware, 1 body sherd	0.002	Romano-British
1008	Pottery	Orange coarseware, 3 rim sherds	0.020	2 nd C

APPENDIX 3

Drawing Catalogue

Site Code	Drawing No.	Scale	Recorded By	Completed	description
03-04-02	1	1:10	NC	19/04/02	Section ditch cut 1003
03-04-02	2	1:10	NC	19/04/02	Section ditch cut 1005
03-04-02	3	1:10	CR	19/04/02	Section cuts 1007, 1009
03-04-02	4	1:20	NC	22/04/02	Plan ditch cut 1003
03-04-02	5	1:20	NC	22/04/02	Plan ditch cut 1005
03-04-02	6	1:20	NC	22/04/02	Plan ditch cut 1005
03-04-02	7	1:20	CR	22/04/02	Plan ditch cuts 1007, 1009
03-04-02	8	1:10	NC	23/04/02	Section cuts 1011,1013
03-04-02	9	1:20	NC	23/04/02	Plan ditch cuts 1011, 1013

APPENDIX 4

Photographic Catalogue

Film No. 424, Colour Print

Frame No.	Context No.	Scale	Facing	Comments/Identifier
7	-	-	North	General view of quarry
8	1006	1x1m	South	Ditch fill 1006, pre-excavation
9	1006	1x1m	South	Ditch fill 1006, pre-excavation
10	1003,1004	1x1m	South	North-facing section ditch cut 1003
11	1003,1004	1x1m	South	North-facing section ditch cut 1003
12	1005, 1006	1x1m	South	North-facing section ditch cut 1005
13	1005, 1006	1x1m	South	North-facing section ditch cut 1005
14	1003, 1006	2x1m	South	Ditch 1003/1005 showing excavated segments
15	1003, 1006	2x1m	South	Ditch 1003/1005 showing excavated segments
16	1007, 1009	1x1m	North	South-facing section ditch cuts 1007,1009
17	1007, 1009	1x1m	North	South-facing section ditch cuts 1007,1009
18	1007, 1009	1x1m	North	South-facing section ditch cuts 1007,1009
19	1007, 1009	1x1m	North	South-facing section ditch cuts 1007,1009
20	1005	2x1m	North	Ditch cut 1005 showing northern terminal
21	1005	2x1m	North	Ditch cut 1005 showing northern terminal
22	1011, 1013	1x1m	North	South-facing section ditch cuts 1011, 1013
23	1011, 1013	1x1m	North	South-facing section ditch cuts 1011, 1013
24	-	-	East	General view of topsoil strip
25	-	-	East	General view of topsoil strip
26	-	-	East	General view of topsoil strip
27	Feature 1	1x1m	North	Feature 1 to north of excavated segments
28	Feature 1	1x1m	North	Feature 1 to north of excavated segments
29	Feature 1	1x1m	North	Feature 1 to north of excavated segments
30	Feature 1	1x1m	North	Feature 1 to north of excavated segments
31	-	-	West	General view of topsoil strip
32	-	-	East	General view of topsoil strip
33	-	-	East	General view of topsoil strip
34	-	-	Northeast	General view of topsoil strip
35	-	-	Northeast	General view of topsoil strip