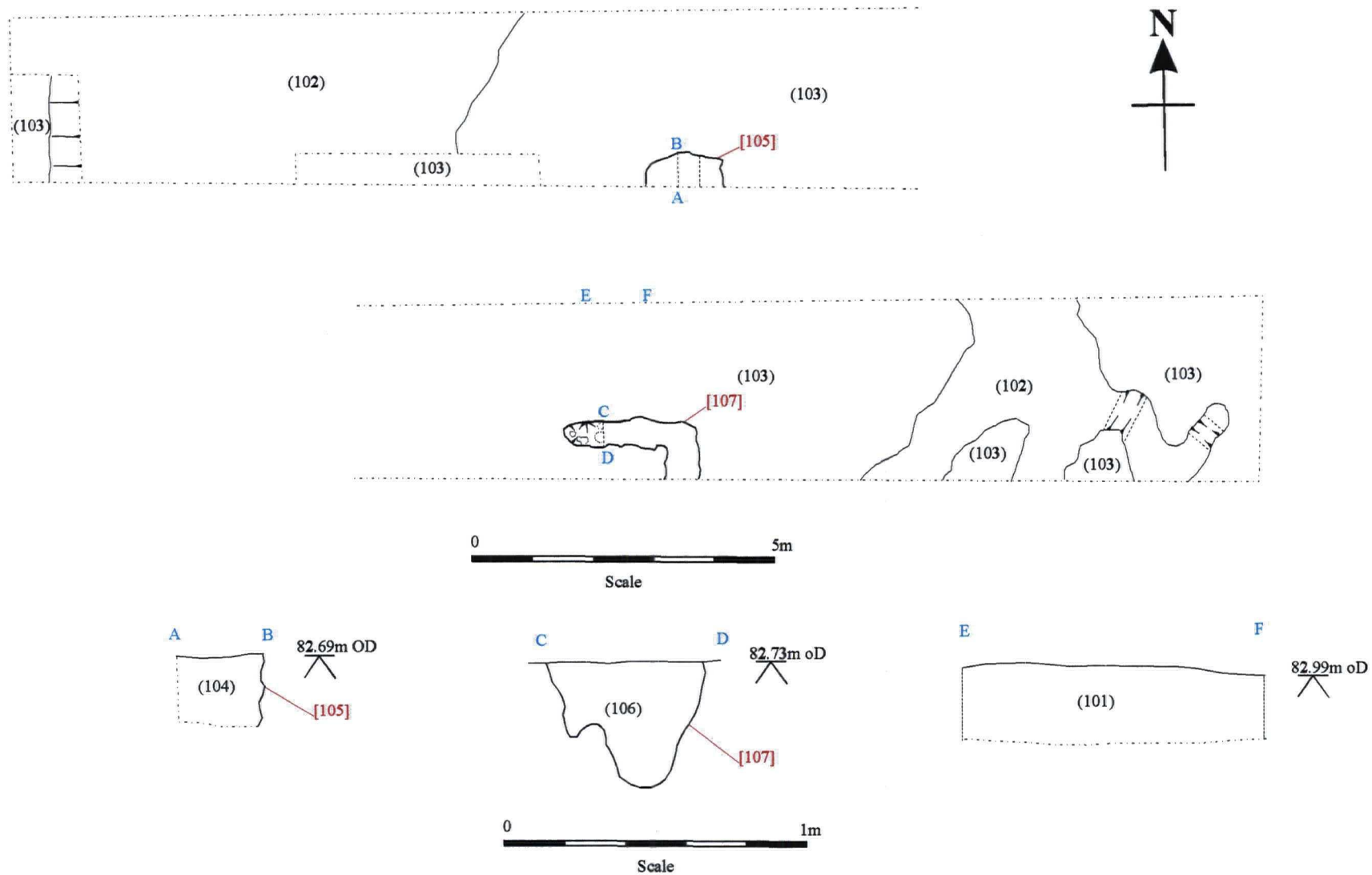
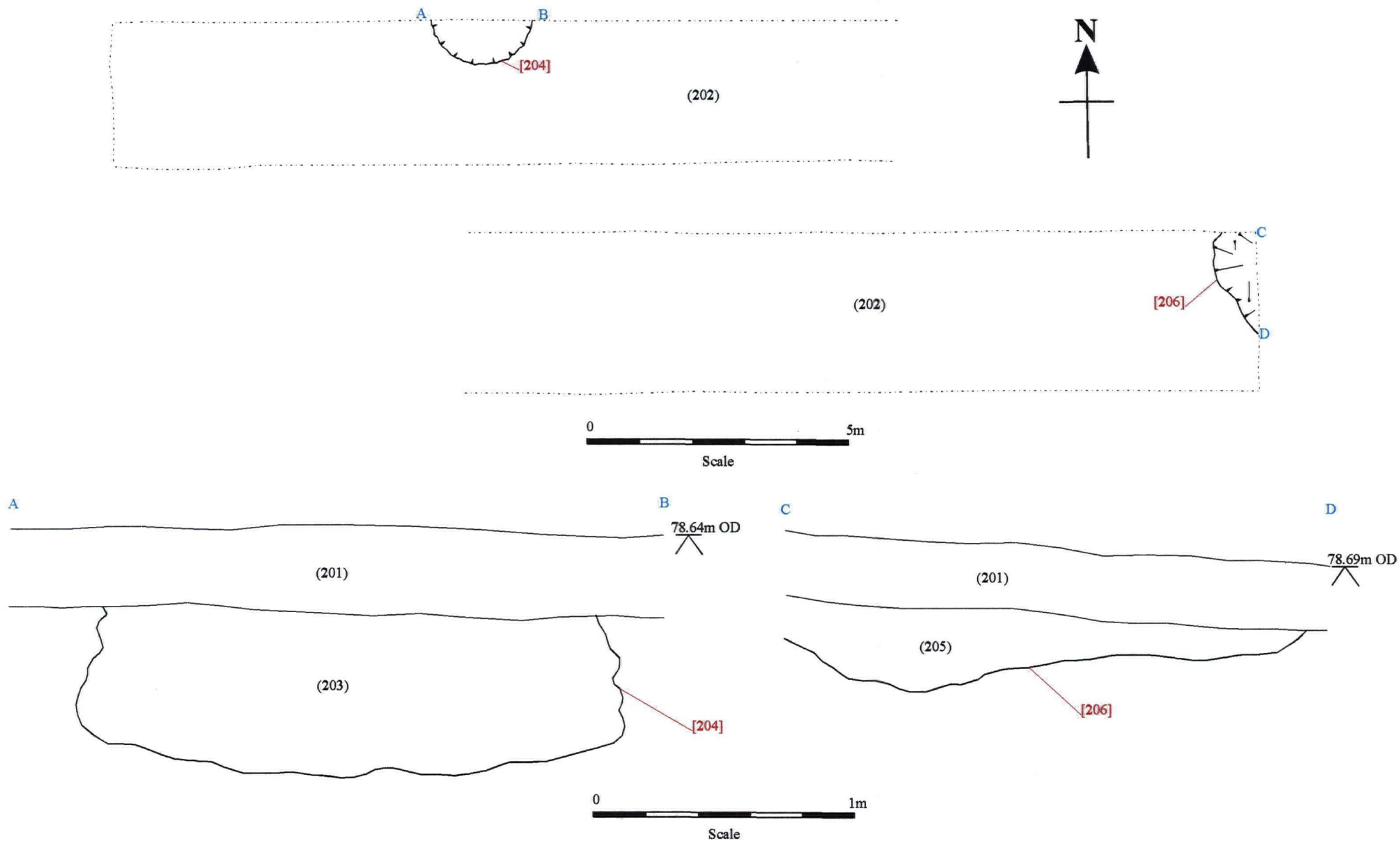


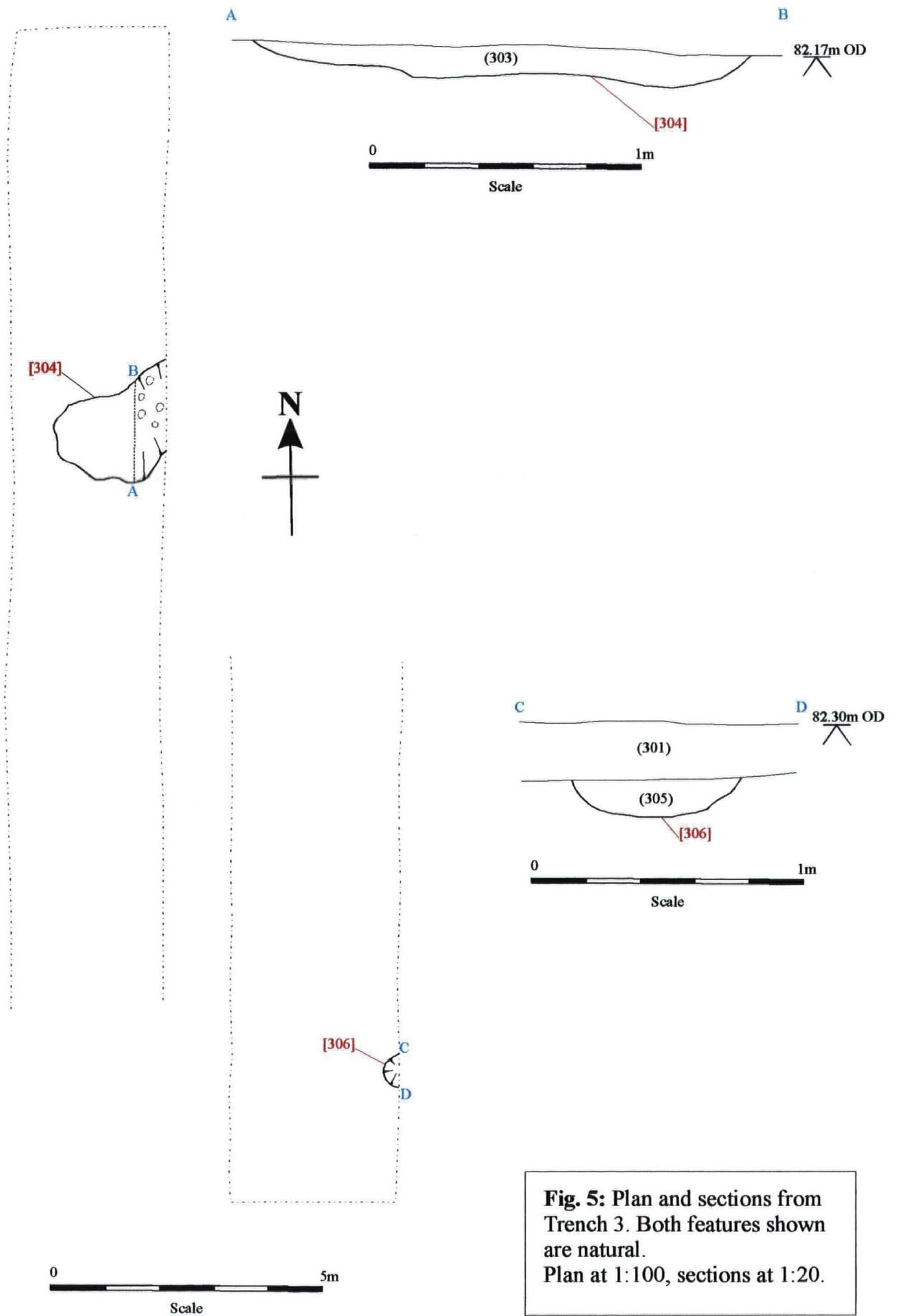
**Fig. 2:** Willows A Trench locations superimposed over geophysical survey results. 1:2,500.



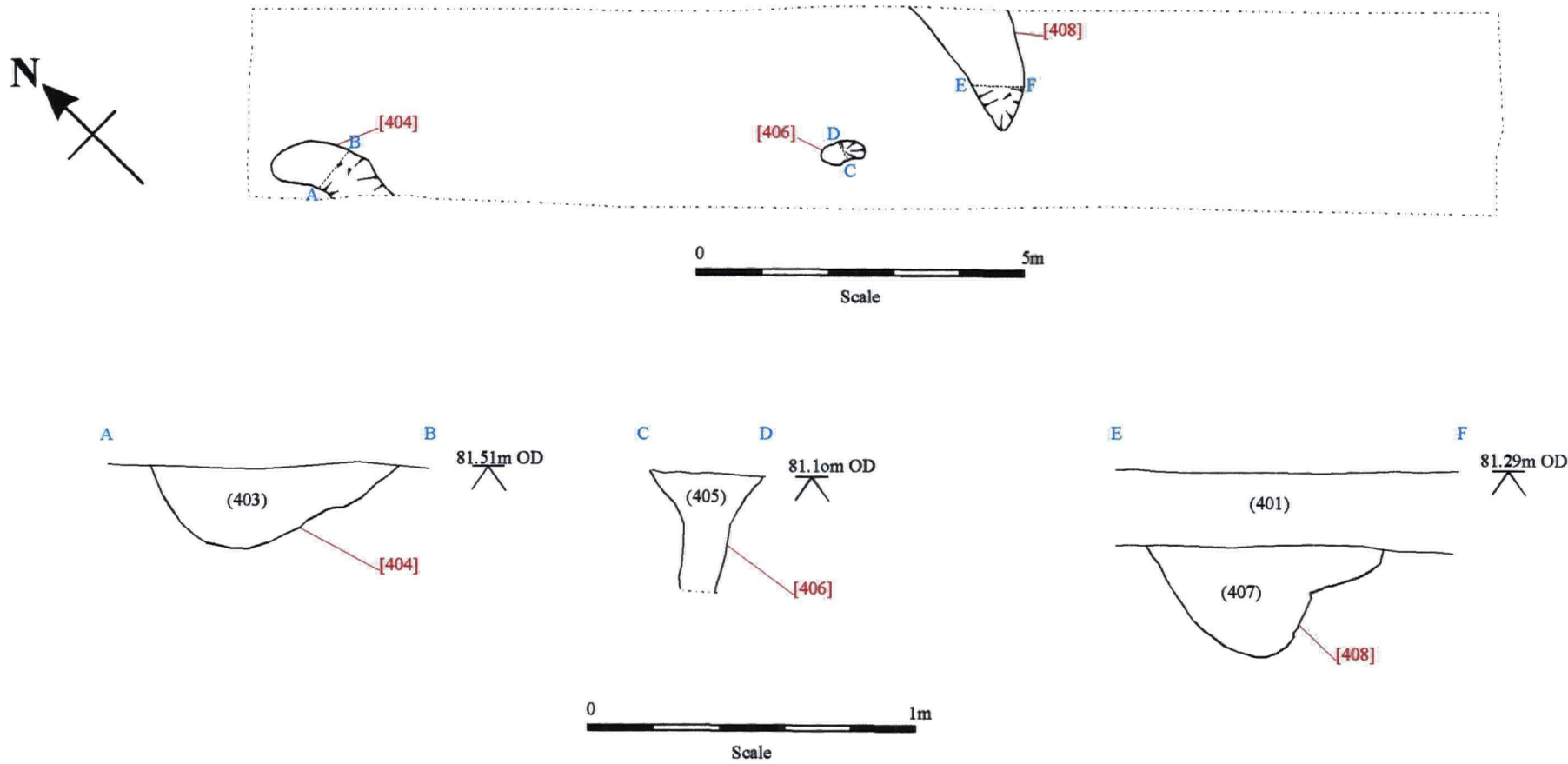
**Fig. 3:** Plan and sections from Trench 1. These are both natural features.  
Plan at 1:100, section at 1:20



**Fig. 4:** Plan and section from Trench 2. Both of these were natural features. Plan at 1:100, sections at 1:20.



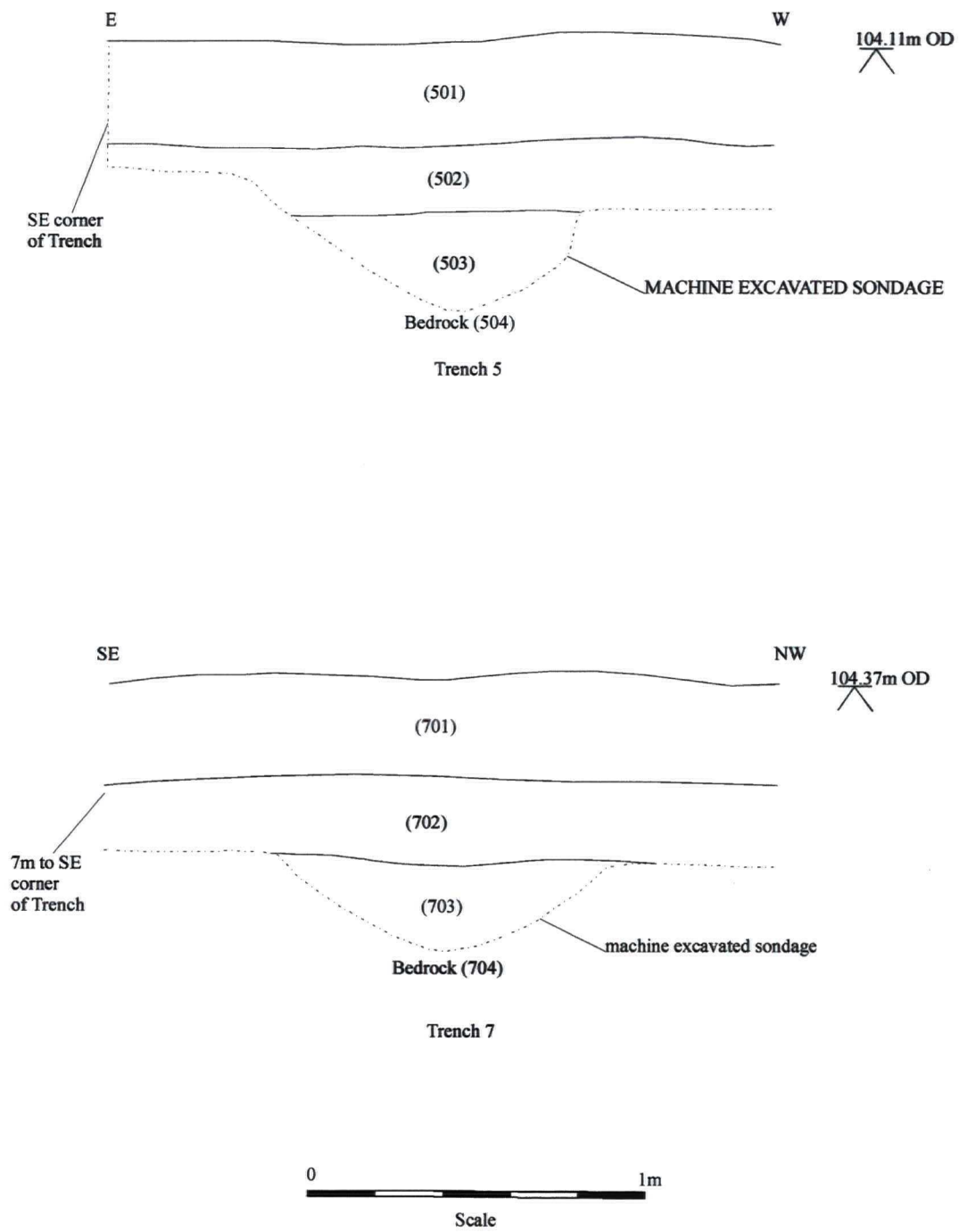
**Fig. 5:** Plan and sections from Trench 3. Both features shown are natural. Plan at 1:100, sections at 1:20.



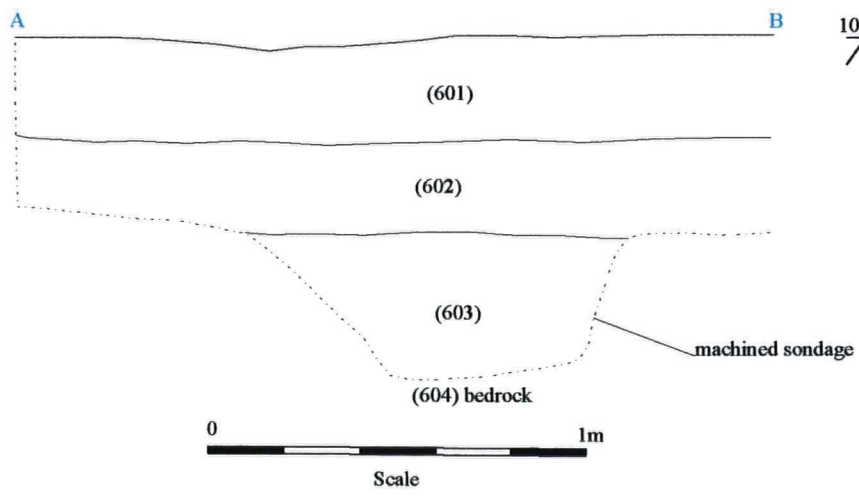
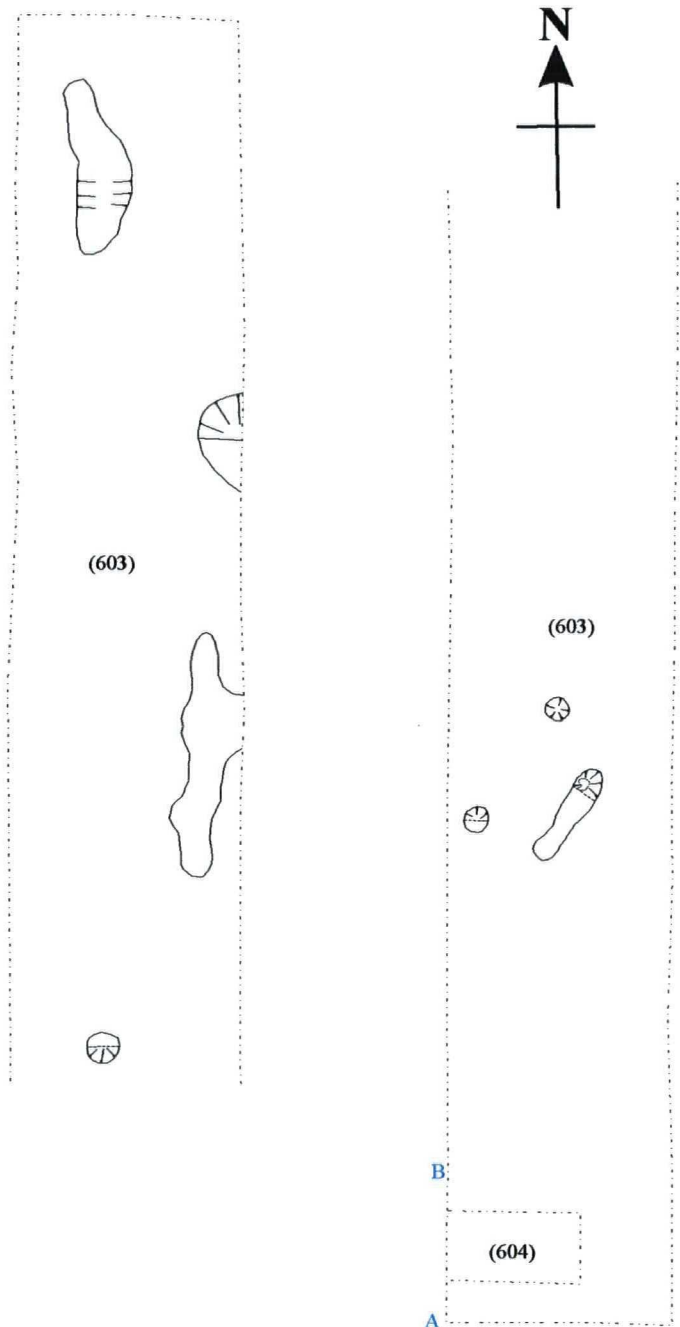
**Fig. 6:** Plan and sections from Trench 4. Each of these is a natural feature. Plan at 1:100, sections at 1:20.



**Fig. 7:** Willows B Trench location superimposed over geophysical survey results. 1:2500.

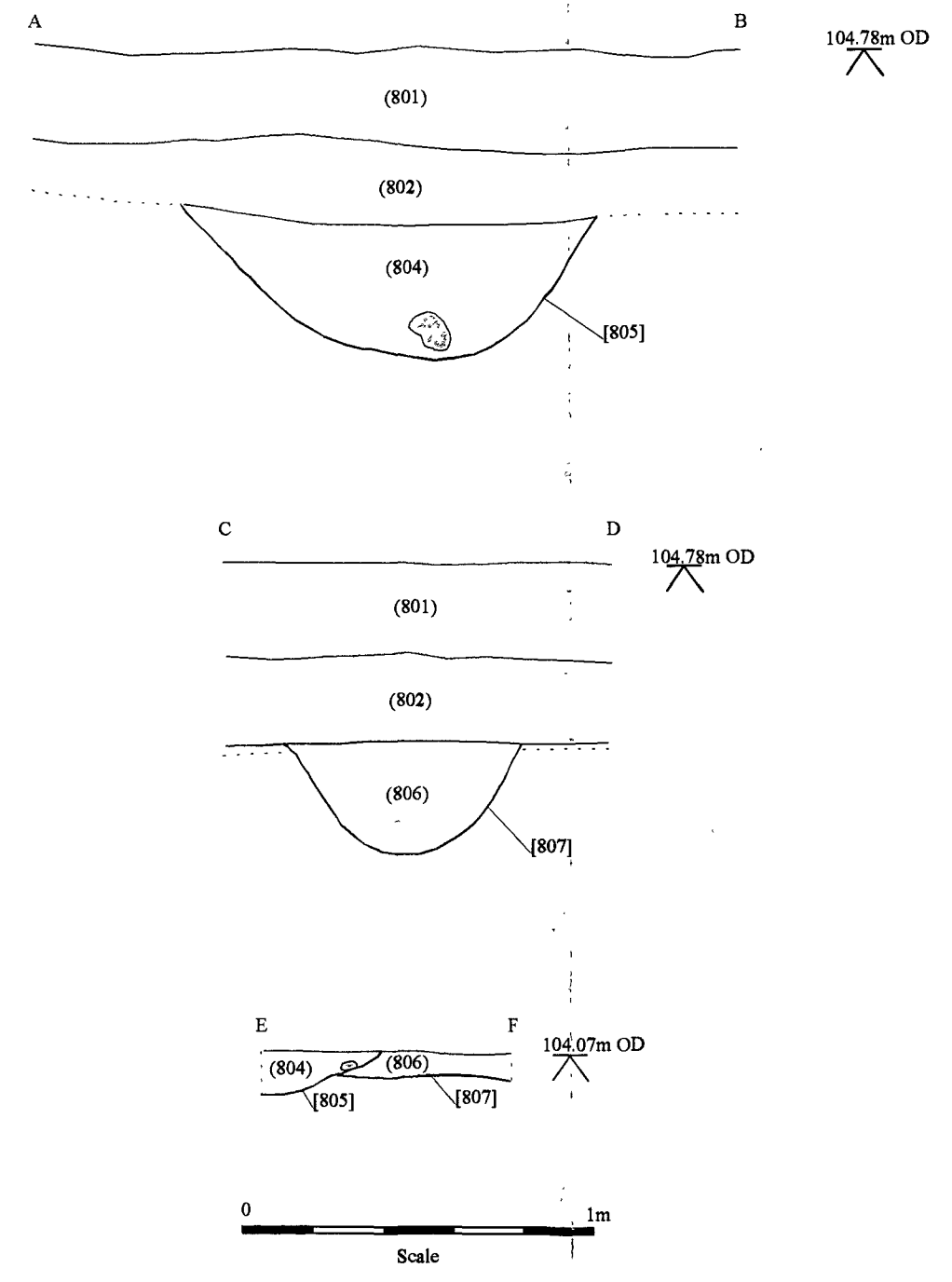
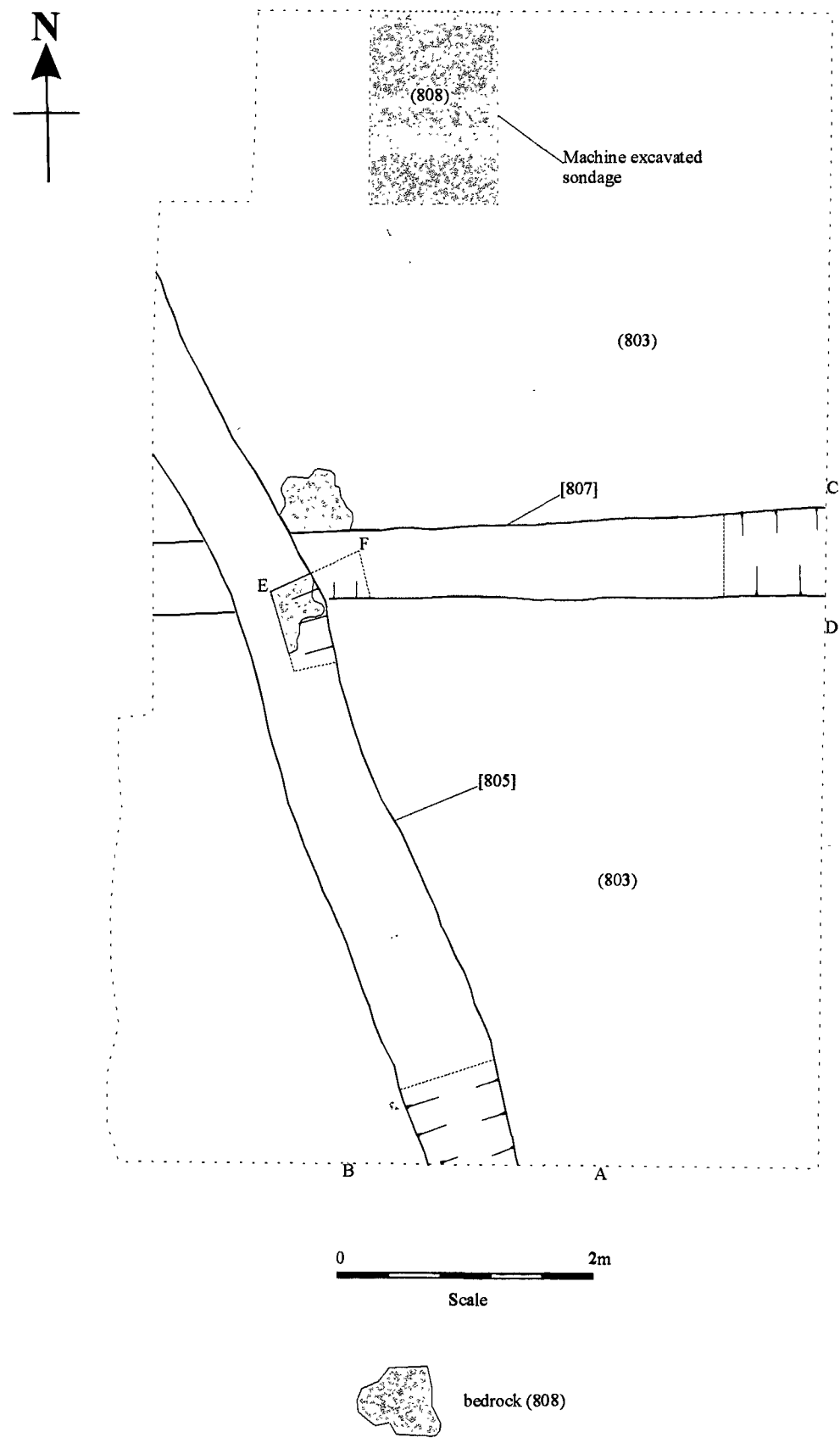


**Fig. 8: Representative sections from Trenches 5 & 7. Both at 1:20**



**Fig. 9:** Plan and section from trench 6. The "features" shown in plan were all natural and not individually recorded. Plan at 1:100, section at 1:20.






**Fig. 10: Plan and sections from Trench 8.**  
Plan at 1:50, sections at 1:20

**Appendix 1. Colour plates**



**Pl. 1:** View of Trench 1, looking E. Note feature [204] to left.




**Pl. 2:** Feature [204], quarter sectioned. Looking N.




**Pl. 3:** Feature [204] being fully excavated to check for cultural material, (S. Matthewson).



**Pl. 4:** Natural feature [404] recorded in Trench 4. Looking N.



**Pl. 5:** Sample section from Trench 5, showing stratigraphic sequence. Looking S.




**Pl. 6:** Trench 8, before excavation, ditches [805] and [807] are visible. Looking NE.



**Pl. 7:** Ditch [805] in section. Note large stone in fill. Looking S.



**Pl. 8:** Ditches [805] & [807], looking East. Ditch [805] (E-W) cutting [807] (N-S).



**Pl. 9:** Section showing interface of [805] & [807]. Looking N.



**Pl. 10:** Section showing ditch [807]. Looking E.