

Figure 1. Site Location

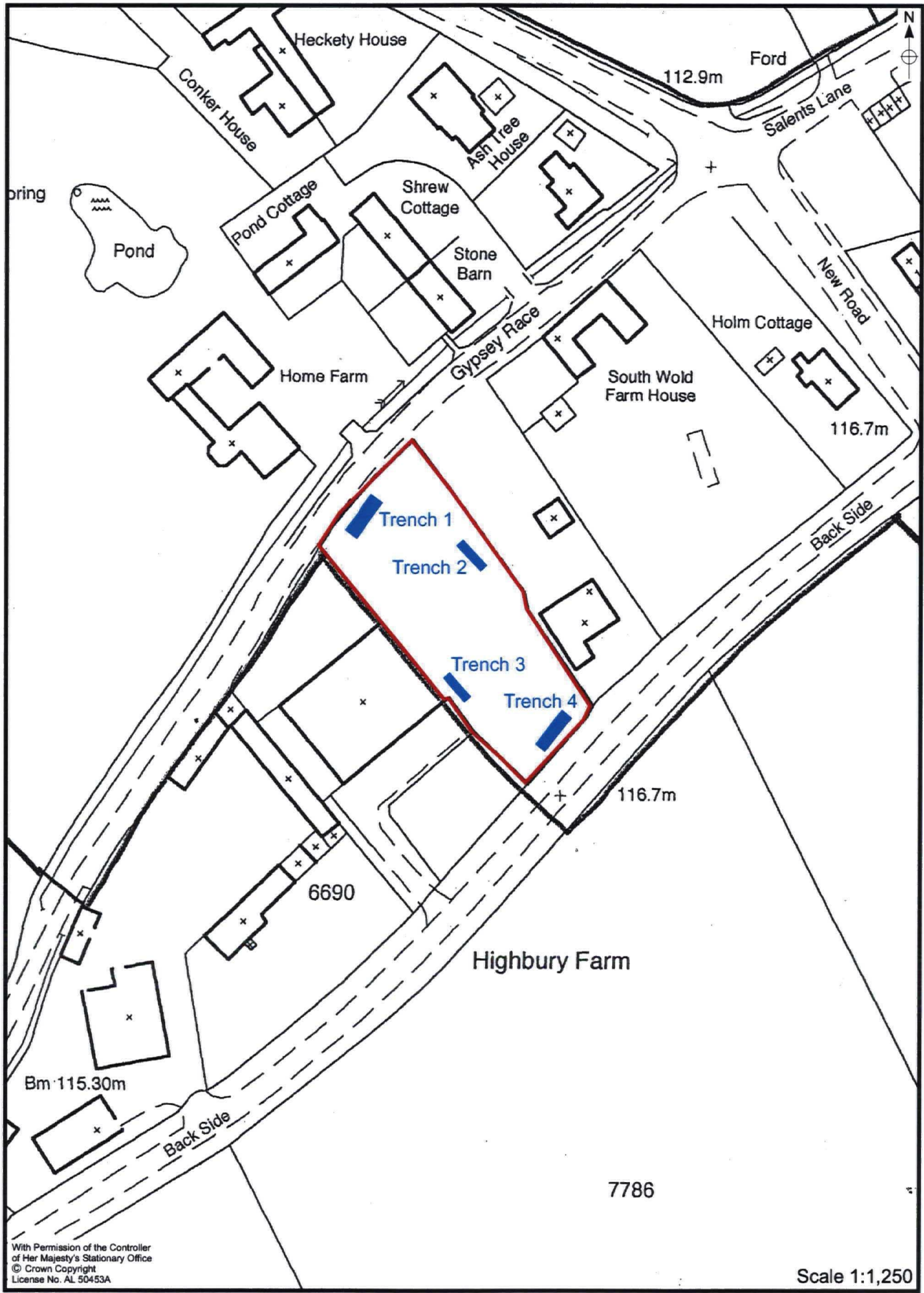


Figure 2. Evaluation Trench Location

With Permission of the Controller
of Her Majesty's Stationary Office
© Crown Copyright
License No. AL 50453A

Scale 1:1,250

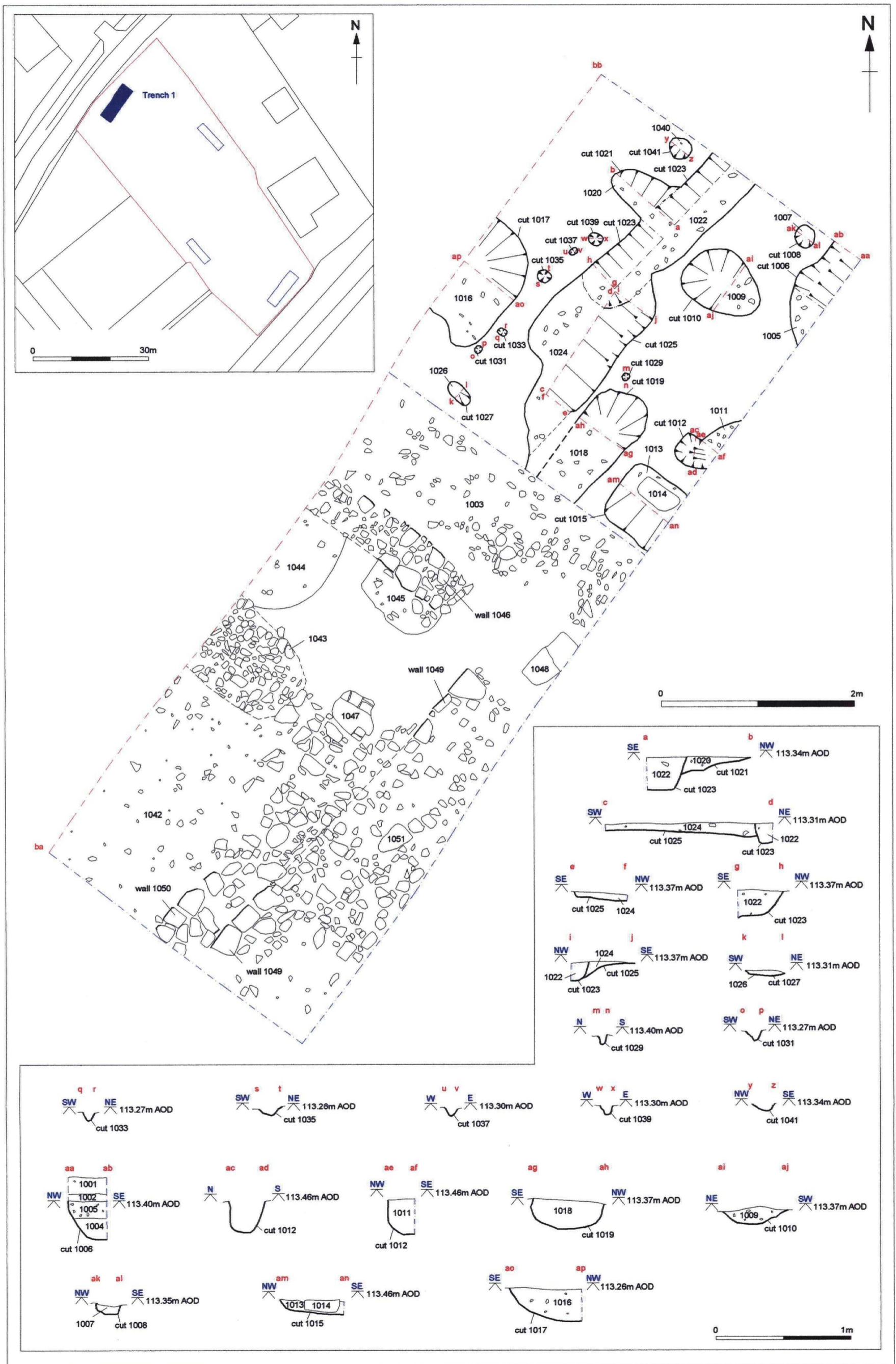


Figure 3. Plan and Sections of Trench 1 Features

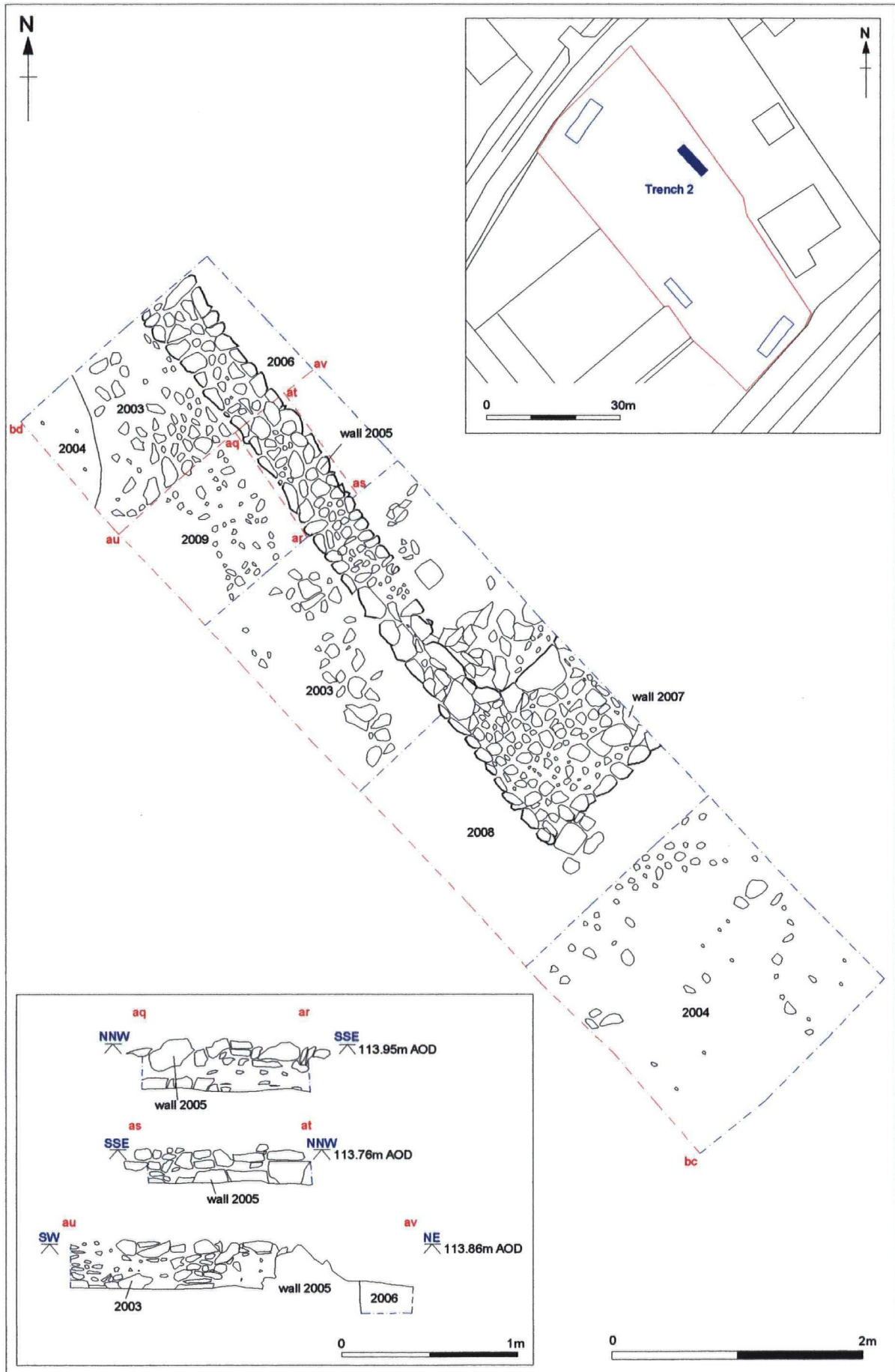


Figure 4. Plan and Sections of Trench 2 Features

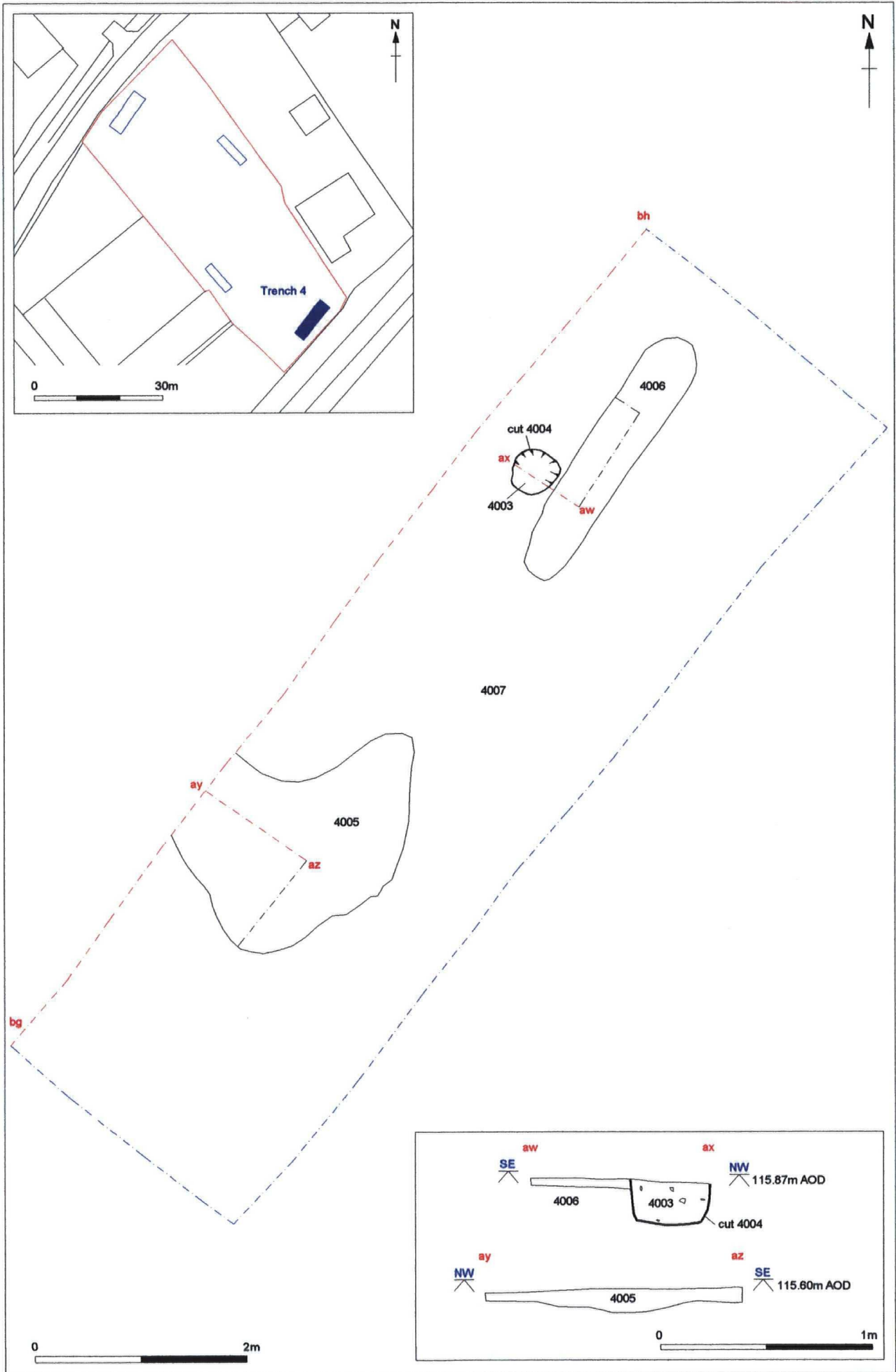


Figure 5. Plan and Sections of Trench 4 Features

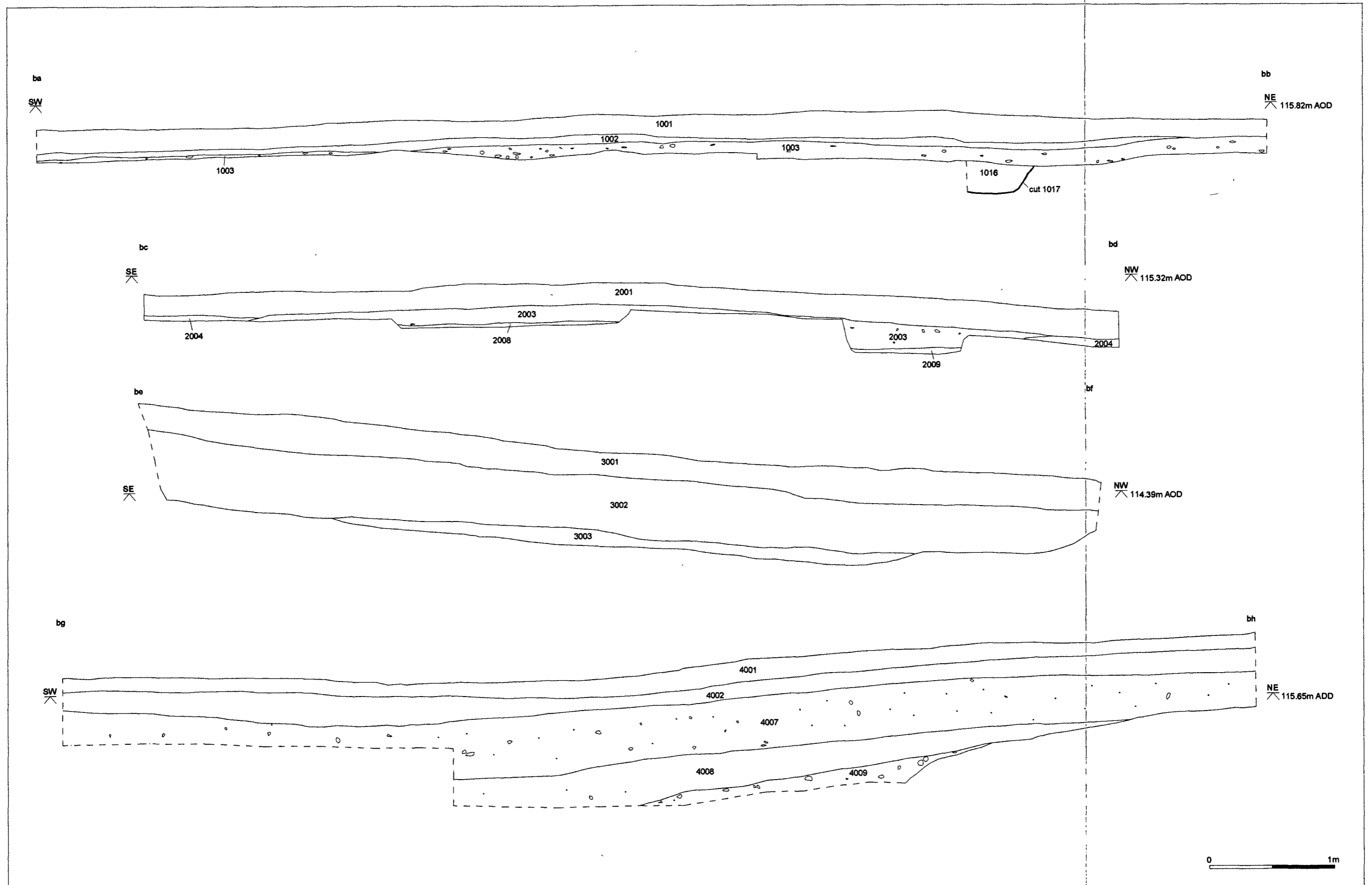


Figure 6. Long Sections of Trenches 1-4

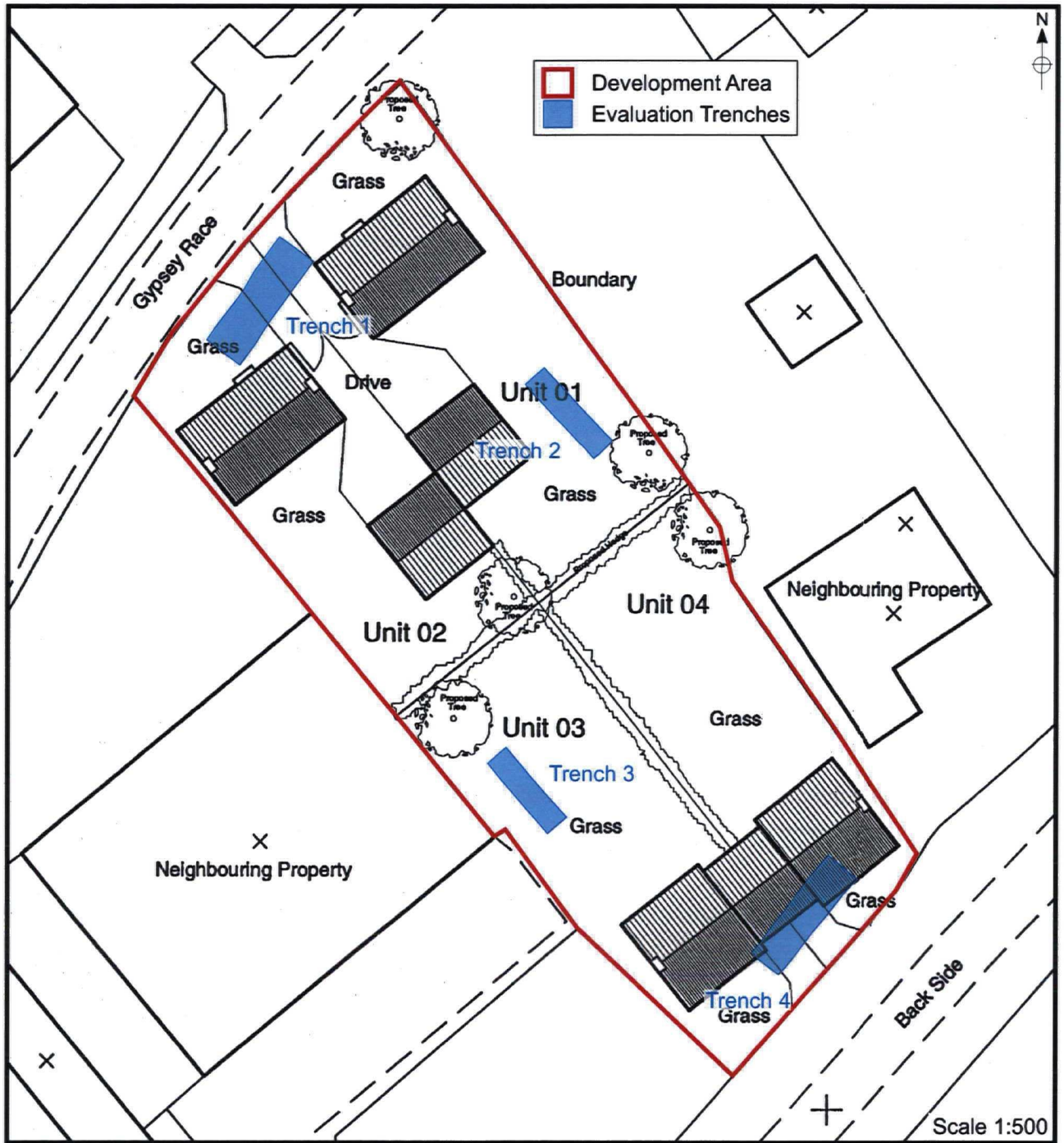


Figure 7. Evaluation Trenches on Proposed Development Plan



Plate 1. Trench 1 - General View. Facing East




Plate 2. Trench 1 - Cut Features. Facing South



Plate 3. Trench 1 - Wall 1045 and 1049, Hearth 1047 and Post-Pad 1048. Facing South



Plate 4. Trench 2 - Walls 2005 and 2007. Facing North



Plate 5. Trench 3 - General View. Facing South




Plate 6. Trench 4 - Natural and Colluvial Deposits. Facing North

APPENDIX 1

Context Listing

Trench 1

<u>Context</u>	<u>Munsell Colour</u>	<u>Description</u>
1001	10YR 3/1	Deposit: Silty topsoil deposit
1002	10YR 3/2	Deposit: Silty clay chalk gravel deposit
1003	10YR 3/1	Deposit: Rubble deposit
1004	10YR 3/3	Deposit: Sandy clay primary fill of possible gully 1006
1005	10YR 3/2	Deposit: Silty secondary fill of possible gully 1006
1006	/	Cut of possible gully filled by 1004, 1005
1007	10YR 3/2	Deposit: Silty fill of possible posthole 1008
1008	/	Cut of possible posthole filled by 1007
1009	10YR 3/3	Deposit: Silty fill of pit 1010
1010	/	Cut of possible pit filled by 1009
1011	10YR 3/3	Deposit: Silty fill of gully 1012
1012	/	Cut of gully filled by 1011
1013	10YR 4/2	Deposit: Silty clay fill of posthole 1015
1014	/	Post-pad 1015
1015	/	Cut of posthole filled by 1013, 1014
1016	10YR 4/2	Deposit: Silty clay fill of pit/linear? 1017
1017	/	Cut of pit/linear filled by 1016
1018	10YR 4/2	Deposit: Silty clay fill of linear feature 1019
1019	/	Cut of linear feature filled by 1018
1020	10YR 3/3	Deposit: Silty fill of possible pit? 1021
1021	/	Cut of possible pit filled by 1020
1022	10YR 3/2	Deposit: Silty clay fill of linear feature (gully) 1023
1023	/	Cut of linear feature (gully) filled by 1022
1024	10YR 3/2	Deposit: Silty clay fill of shallow feature
1025	/	Cut of shallow feature filled by 1024
1026	7.5YR 4/6	Deposit: Silty clay fill of small feature? 1027
1027	/	Cut of small feature? filled by 1026
1028	10YR 3/2	Deposit: Silty clay fill of stake hole 1029
1029	/	Cut of stake hole filled by 1028
1030	10YR 3/2	Deposit: Silty clay fill of possible stake hole 1031
1031	/	Cut of possible stake hole filled by 1030
1032	10YR 3/2	Deposit: Silty clay fill of possible stake hole 1033
1033	/	Cut of possible stake hole filled by 1032
1034	10YR 3/2	Deposit: Silty clay fill of possible stake hole 1035
1035	/	Cut of possible stake hole filled by 1034
1036	10YR 3/3	Deposit: Silty fill of possible stake hole 1037
1037	/	Cut of possible stake hole filled by 1036
1038	10YR 3/3	Deposit: Silty fill of possible stake hole 1039
1039	/	Cut of possible stake hole filled by 1038
1040	10YR 3/3	Deposit: Silty fill of possible posthole 1041
1041	/	Cut of possible posthole filled by 1040
1042	10YR 5/4	Deposit: Silty clay possible surfacing deposit?
1043	10YR 3/4	Deposit: Clay silt chalk rubble deposit, possible wall?
1044	10YR 3/2	Deposit: Clay silt fill of unexcavated feature
1045	10YR 3/2	Deposit: Clay silt fill of unexcavated feature
1046	/	Structure: Wall
1047	/	Structure: Hearth
1048	/	Structure: Post-pad

1049	/	Structure: Wall
1050	/	Structure: Wall
1051	10YR 4/3	Deposit: Silty clay deposit, possibly surfacing or demolition deposit?

Trench 2

2001	10YR 3/1	Deposit: Silty Topsoil deposit
2002	10YR 3/2	Deposit: Silty deposit, possible a rubbish dump
2003	/	Deposit: Chalk rubble deposit
2004	/	Deposit: Chalk gravel deposit (natural?)
2005	/	Structure: Wall
2006	10YR 5/3	Deposit: Clay silt surface deposit?
2007	/	Deposit: Chalk surface deposit
2008	10YR 5/3	Deposit: Clay silt deposit
2009	10YR 4/3	Deposit: Clay silt deposit

Trench 3

3001	10YR 3/1	Deposit: Silt topsoil deposit
3002	10YR 4/3	Deposit: Silty subsoil deposit
3003	10YR 4/4	Deposit: Silty clay silting up deposit

Trench 4

4001	10YR 3/2	Deposit: Clay loam topsoil deposit
4002	10YR 4/2	Deposit: Clay silt hillwash deposit
4003	10YR 5/3	Deposit: Clay silt fill of possible posthole 4004
4004	/	Cut of possible posthole filled by 4003
4005	/	Deposit: Silty clay irregular deposit
4006	10YR 5/3	Deposit: Clay silt deposit
4007	10YR 4/3	Deposit: Clay silt hillwash deposit
4008	10YR 5/4	Deposit: Clay silt hillwash deposit
4009	10YR 4/3	Deposit: Clay silt deposit

APPENDIX 2

Finds Catalogue

Pottery

<u>Context</u>	<u>Weight</u>	<u>Description</u>	<u>Quantity and Type</u>	<u>Spot date</u>
1001	194g	3 Rim, 1 Base, 11 Body	1 x Staxton Ware 2 x Cistercian Ware 5 x Post Medieval Red Coarse Ware 2 x Black Ware 2 x Cream Ware 1 x Pearl Ware 1 x Porcelain 1 x Fe Glazed Stoneware	C12-14th C15-16th C17th C17th C18th (late) C18th (late) C19-20th C19th
1002	396g	1 Rim, 2 Base, 11 Body	3 x Staxton Ware 1 x Beverley 2 Ware 2 x Hambleton Ware 5 x Humber Ware 2 x Black Ware 1 x Koln/Freschen Stoneware	C12-14th C13-14th C15th C15th C17-18th C17th
1003	171g	2 Base, 19 Body	12 x Staxton Ware 1 x Beverley 2 Ware 3 x Humber Ware 5 x Post Medieval Red Coarse Ware	C12-14th C13-14th C15th C17th
1004	3g	1 Body	1 x Beverley 1 Ware	C13/14th
1009	6g	1 Body	1 x Staxton Ware	C12-14th
1016	19g	1 Base, 2 Body	2 x Staxton Ware 1 x Black Ware	C12-14th C17th
1018	104g	1 Base, 1 Body	2 x Staxton Ware	C12-14th

1022	78g	1 Rim, 1 Base, 2 Body	4 x Staxton Ware	C12-14th
1024	11g	2 Body	2 x Staxton Ware	C12-14th
2002	1,710g	21 Rim, 6 Base, 69 Body, 3 Handle	41 x Post Medieval Red Coarse Ware 7 x Black Ware 3 x Koln/Freschen Stoneware 1 x Staffs-Type Yellow Glazed Ware 1 x English Salt-Glazed Stoneware 12 x Cream Ware 3 x Schnapps Flask 1 x Nottingham-Type Stoneware 28 x Blue & White Transfer Ware 1 x Porcelain 1 x Fe Glazed Stoneware	C17th C17-18th C17th C17-18th C18th (mid) C18th (late) C19-20th C18th C19-20th C19-20th C19th
2005	8g	1 Rim	1 x Gritty Ware	C12th
2006	29g	1 Rim, 1 Body	2 x Post Medieval Red Coarse Ware	C17th
3002	126g	9 Body	9 x Staxton Ware	C12-14th
3003	6g	1 Rim	1 x Calcite-Gritted Ware	Romano-British
4003	8g	2 Body	2 x Staxton Ware	C12-14th
4007	48g	3 Body, 1 Handle	4 x Staxton Ware	C12-14th
4008	4g	1 Body	1 x R-B Greyware	Romano-British
Unstratified	17g	1 Rim	1 x Staxton Ware	C12-14th
<u>Clay Pipe</u>				
1001	2g	1 x Clay pipe Stem		

2002 3g 1 x Clay pipe Stem

CBM

2002 302g 5 x CBM Fragments

4008 109g 1 x Flat-Tile Fragment

Glass

1002 53g 4 x Fragments

2002 11g 1 x Fragment

Stone

1003 98g 1 x Roofing Tile frag.

Flint

1003 31g 1 x Chunk

3002 102g 1 x Chunk, 1 x Core rejuv. Flake

4002 7g 2 x Flakes (1 broken)

4007 31g 1 x Chunk

Iron

1003 3g Fe Obj.

2002 28g Fe Nail

4008 12g Fe Buckle frame

APPENDIX 3

Archive Listing

<u>Drawing No.</u>	<u>Scale</u>	<u>Type</u>	<u>Description</u>
1	1:10	Section	Cut 4003, 4004
2	1:10	Section	Deposit 4005
3	1:20	Plan	Eastern end of trench 4, 4003, 4004, 4006
4	1:20	Plan	Western end of trench 4, 4005 - 4007
5	1:20	Plan	Post - ex plan of trench 3, 3003
6	1:10	Section	East facing section in trench 3
7	1:10	Section	East facing section in trench 3
8	1:20	Plan	Northern end of trench 2, 2003 - 2004
9	1:20	Plan	Southern end of trench 2, 2003 - 2004
10	1:20	Plan	Pre - ex 2003
11	1:20	Plan	Pre - ex 2003
12	1:20	Plan	Rubble deposit - structure? 1003
13	1:20	Plan	Rubble deposit - structure? 1003
14	1:20	Plan	Trench 1 - After removal of 1003
15	1:10	Section	Trench 4 - South facing baulk
16	1:20	Plan	Wall structure 2005
17	1:20	Plan	Wall structure 2005
18	1:10	Section	Trench 2 - West facing section 2005
19	1:10	Section	Trench 2 - East facing section 2005
20	1:10	Section	Trench 2 - South facing section 2003, 2005, 2006
21	1:10	Section	Trench 2 - East facing section (baulk)
22	1:10	Section	Trench 1 - West facing section 1008
23	1:10	Section	Trench 1 - West facing section 1006
24	1:10	Section	North facing section of pit 1010
25	1:10	Section	West facing section 1012
26	1:10	Profile	SW - NE Profile 1012
27	1:10	Section	West facing section 1015
28	1:10	Section	East facing section 1019, 1025
29	1:10	Section	South facing section 1023, 1025
30	1:10	Section	East facing section 1021, 1023
31	1:10	Section	East facing section 1017
32	1:10	Section	South facing section 1027
33	1:10	Profile	W - E Profile 1031
34	1:10	Profile	W - E Profile 1033
35	1:10	Profile	W - E Profile 1035
36	1:10	Profile	W - E Profile 1037
37	1:10	Profile	W - E Profile 1039
38	1:10	Profile	NE - SW Profile 1029
39	1:10	Profile	N - S Profile 1041
40	1:10	Section	East facing section 1023
41	1:10	Section	West facing section 1023, 1025
42	1:20	Plan	Western end of Trench 2, post - ex plan
43	1:10	Section	Trench 1 - South facing section 1001 - 1003

APPENDIX 4

Photographic Listing

Film 666: Black and White

<u>Frame</u>	<u>Description</u>	<u>Scale</u>	<u>Facing</u>
1	/	/	/
2	/	/	/
3	/	/	/
4	/	/	/
5	/	/	/
6	/	/	/
7	/	/	/
8	/	/	/
9	/	/	/
10	/	/	/
11	ID Shot	/	/
12	Trench 1 Pre - ex	2x1m	E
13	Trench 1 Pre - ex	2x1m	E
14	Trench 2 Pre - ex	2x1m	S
15	Trench 2 Pre - ex	2x1m	S
16	Trench 3 Pre - ex	2x1m	S
17	Trench 3 Pre - ex	2x1m	S
18	Trench 4 Pre - ex	2x1m	E
19	Trench 4 Pre - ex	2x1m	E
20	Half sectioned posthole? 4003, 4004	1x1m	W
21	Half sectioned posthole? 4003, 4004	1x1m	W
22	Deposit 4005	1x1m	E
23	Deposit 4005	1x1m	E
24	Trench 3 - Sondage showing natural stone	2x1m	S
25	Trench 3 - Sondage showing natural stone	2x1m	S
26	Chalk rubble spread 1003	2x1m	E
27	Chalk rubble spread 1003	2x1m	E
28	Trench 2 - Wall and stones 2003, 2004	2x1m	S
29	Trench 2 - Wall and stones 2003, 2004	2x1m	S
30	Rubble spread 1003	2x1m	E
31	Rubble spread 1003	2x1m	E
32	Trench 2 - Wall and trench photo 2005	2x1m	S
33	Trench 2 - Wall and trench photo 2005	2x1m	S
34	Trench 1 - After removal of 1003	2x1m	E
35	Trench 1 - After removal of 1003	2x1m	E
36	/	/	/
37	/	/	/
38	/	/	/

Film 667: Co

1	/	/	/
2	/	/	/
3	/	/	/
4	/	/	/
5	/	/	/

6	/	/	/
7	/	/	/
8	/	/	/
9	/	/	/
10	/	/	/
11	ID Shot	/	/
12	Trench 1 Pre - ex	2x1m	E
13	Trench 1 Pre - ex	2x1m	E
14	Trench 2 Pre - ex	2x1m	S
15	Trench 2 Pre - ex	2x1m	S
16	Trench 3 Pre - ex	2x1m	S
17	Trench 3 Pre - ex	2x1m	S
18	Trench 4 Pre - ex	2x1m	E
19	Trench 4 Pre - ex	2x1m	E
20	Half sectioned posthole? 4003, 4004	1x1m	W
21	Half sectioned posthole? 4003, 4004	1x1m	W
22	Deposit 4005	1x1m	E
23	Deposit 4005	1x1m	E
24	Trench 3 - Sondage showing natural stone	2x1m	S
25	Trench 3 - Sondage showing natural stone	2x1m	S

Film 668: Co

0	ID Shot	/	/
1	Trench 1 Pre - ex	2x1m	E
2	Trench 1 Pre - ex	2x1m	E
3	Trench 2 Pre - ex	2x1m	S
4	Trench 2 Pre - ex	2x1m	S
5	Trench 3 Pre - ex	2x1m	S
6	Trench 3 Pre - ex	2x1m	S
7	Trench 4 Pre - ex	2x1m	E
8	Trench 4 Pre - ex	2x1m	E
9	Half sectioned posthole? 4003, 4004	1x1m	W
10	Half sectioned posthole? 4003, 4004	1x1m	W
11	Deposit 4005	1x1m	E
12	Deposit 4005	1x1m	E
13	Trench 3 - Sondage showing natural stone	2x1m	S
14	Trench 3 - Sondage showing natural stone	2x1m	S
15	Chalk rubble spread 1003	2x1m	E
16	Chalk rubble spread 1003	2x1m	E
17	Trench 2 - Wall and stones 2003, 2004	2x1m	S
18	Trench 2 - Wall and stones 2003, 2004	2x1m	S
19	Rubble spread 1003	2x1m	E
20	Rubble spread 1003	2x1m	E
21	Trench 2 - Wall and trench photo 2005	2x1m	S
22	Trench 2 - Wall and trench photo 2005	2x1m	S
23	Trench 1 - After removal of 1003	2x1m	E
24	Trench 1 - After removal of 1003	2x1m	E
25	Trench 2 - Walls	2x1m	N
26	Trench 2 - Walls	2x1m	N
27	Trench 1 - East end features	2x1m	S
28	Trench 1 - East end features	2x1m	S
29	Trench 1 - Walls at west end	2x1m	E
30	Trench 1 - Walls at west end	2x1m	E
31	Trench 1 - Wall and hearth	2x1m	S
32	Trench 1 - Wall and hearth	2x1m	S
33	Trench 1 - Wall and hearth	2x1m	SW

34	Trench 1 - Wall and hearth	2x1m	SW
35	/	/	/
36	/	/	/
37	/	/	/
38	/	/	/

Film 669: Co

1	Chalk rubble spread 1003	2x1m	E
2	Chalk rubble spread 1003	2x1m	E
3	Trench 2 - Wall and stones 2003, 2004	2x1m	S
4	Trench 2 - Wall and stones 2003, 2004	2x1m	S
5	Rubble spread 1003	2x1m	E
6	Rubble spread 1003	2x1m	E
7	Trench 2 - Wall and Trench photo 2005	2x1m	S
8	Trench 2 - Wall and Trench photo 2005	2x1m	S
9	Trench 1 - After removal of 1003	2x1m	E
10	Trench 1 - After removal of 1003	2x1m	E
11	Trench 2 - Walls	2x1m	N
12	Trench 2 - Walls	2x1m	N
13	ID Shot	/	/
14	Trench 1 - Features at east end	2x1m	S
15	Trench 1 - Features at east end	2x1m	S
16	Trench 1 - Walls at west end of trench	2x1m	E
17	Trench 1 - Walls at west end of trench	2x1m	E
18	Trench 1 - Wall and hearth	2x1m	S
19	Trench 1 - Wall and hearth	2x1m	S
20	Trench 1 - Wall and hearth	2x1m	SW
21	Trench 1 - Wall and hearth	2x1m	SW
22	Trench 1 - General view	2x1m	E
23	Trench 1 - General view	2x1m	E
24	Trench 1 - General view	2x1m	W
25	Trench 1 - General view	2x1m	W
26	Trench 2 - General view	2x1m	S
27	Trench 2 - General view	2x1m	S
28	Trench 2 - General view	2x1m	S
29	Trench 2 - General view	2x1m	S
30	Trench 2 - General view	2x1m	S
31	Trench 2 - General view	2x1m	S
32	Trench 2 - General view	2x1m	S
33	Trench 2 - General view	2x1m	S
34	Trench 2 - General view	2x1m	S
35	Trench 2 - General view	2x1m	S
36	Trench 2 - General view	2x1m	S
37	Trench 2 - General view	2x1m	S
38	Trench 2 - General view	2x1m	S

Film 671: Bl

1	Trench 2	2x1m	N
2	Trench 2	2x1m	N
3	ID Shot	/	/
4	Trench 1 - Features at east end	2x1m	S
5	Trench 1 - Features at east end	2x1m	S
6	Trench 1 - Walls at west end of trench	2x1m	E
7	Trench 1 - Walls at west end of trench	2x1m	E
8	Trench 1 - Wall and hearth	2x1m	S

9	Trench 1 - Wall and hearth	2x1m	S
10	Trench 1 - Wall and hearth	2x1m	SW
11	Trench 1 - Wall and hearth	2x1m	SW
12	Trench 1 - General view	2x1m	E
13	Trench 1 - General view	2x1m	E
14	Trench 1 - General view	2x1m	W
15	Trench 1 - General view	2x1m	W
16	Trench 2 - General view	2x1m	S
17	Trench 2 - General view	2x1m	S
18	/	/	/
19	/	/	/
20	/	/	/
21	/	/	/
22	/	/	/
23	/	/	/
24	/	/	/
25	/	/	/
26	/	/	/
27	/	/	/
28	/	/	/
29	/	/	/
30	/	/	/
31	/	/	/
32	/	/	/
33	/	/	/
34	/	/	/
35	/	/	/
36	/	/	/
37	/	/	/
38	/	/	/

APPENDIX

Animal Bone Catalogue

MC - Marrow cracked
F - Fused
PF - Proximal fused
PNF - Proximal not fused

% relates to % of whole e
NF - Not fused
DF - Distal fused
DNF - Distal not fused

<u>Context No.</u>	<u>Number</u>	<u>Weight</u>	<u>Taxon</u>	<u>Element</u>
3040	1	98g	Equus/Bos taurus?	Tibia?

Element represented incl. epiphyses

<u>F/NF</u>	<u>Part of Element</u>	<u>Butchery</u>	<u>Notes</u>
DF	Distal shaft, epiphysis 20%	MC, sliced, cut, chops	Dismemberment cuts?