



This drawing is reproduced from the Ordnance Survey Maps with the permission of the Controller of Her Majesty's Stationery Office. Crown Copyright. Licence Number AR27226R.



BOWCLIFFE GRANGE
BOWCLIFFE HALL
BRAMHAM
LEBRO SLW
BHWB
Tel: 01937 841200
Fax: 01937 841200
Email: lebro@lebro.co.uk

Mouchel
North Yorkshire
North Yorkshire
Tel: 01937 841200
Fax: 01937 841200



North Yorkshire
County Council

Project
A165 Reighton Bypass

Drawing Title
Site Location

Scale
1:25000

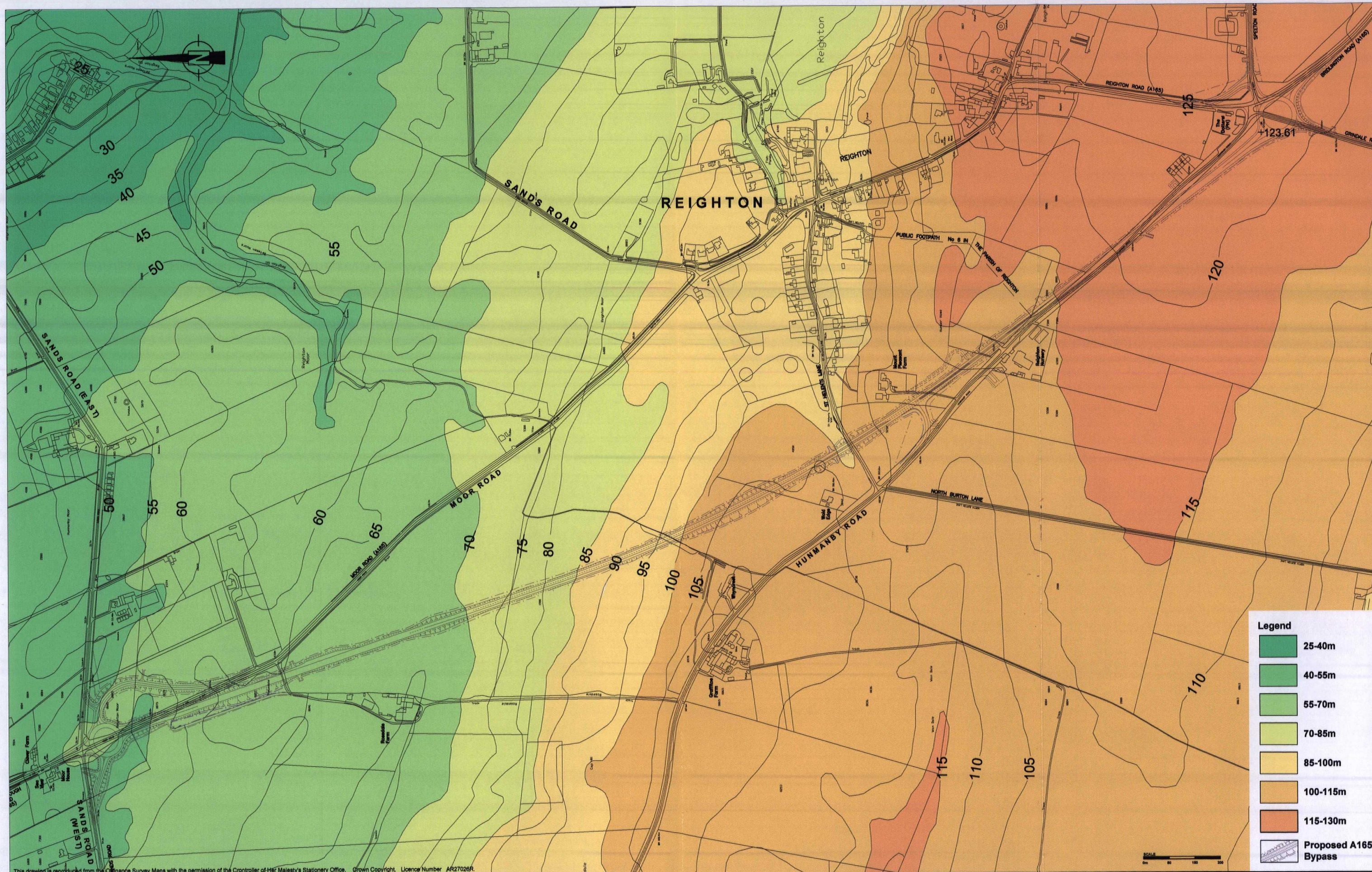
Date
Feb 2003

Office Project No.
2344

Drawn
PAT
Checked
NR

Figure No.

1



REV	REVISION DETAILS	BY	DATE



BOWCLIFFE GRANGE
BOWCLIFFE HALL
BRAMHAM
LEEDS
LS23 6LW
Tel: 01837 841200
Fax: 01837 841200
Email: leeds@bhw.co.uk

Mouchel
North Yorkshire
Northallerton
Tel: +44(0)1609 785800
Fax: +44(0)1609 785901

Client



Project

A165 Reighton Bypass

Drawing Title

Topography

Scale

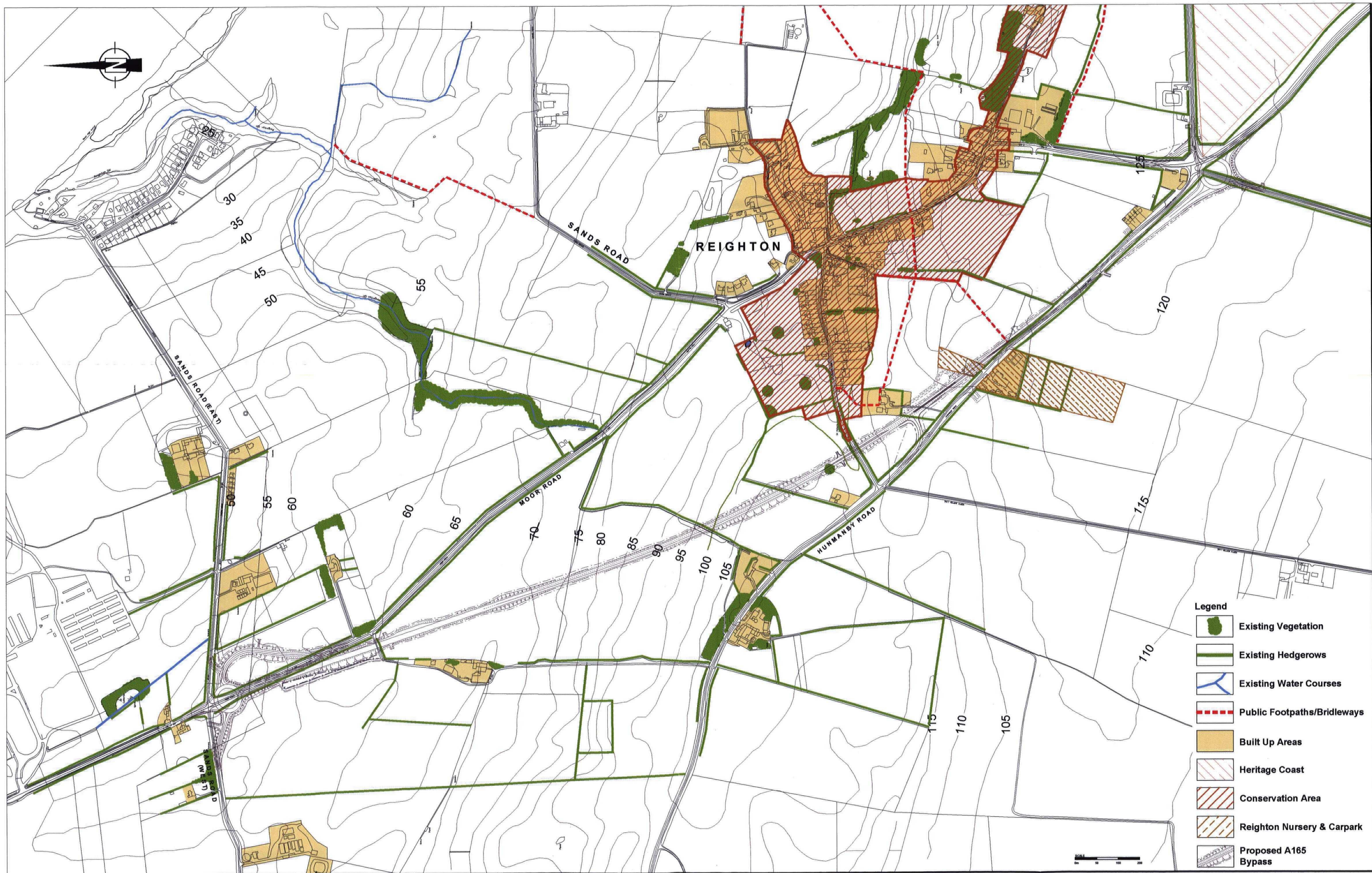
1:5000 At A3

Date

February 2003

Figure No.

2



REV	REVISION DETAILS	BY	DATE



BOWCLIFFE GRANGE
BOWCLIFFE HALL
BRAMHAM
LEEDS
LS23 6LW
Tel: 01937 541200
Fax: 01937 541300
Email: head@bhw.co.uk



Client



Project

A165 Reighton Bypass

Drawing Title

Constraints

Scale


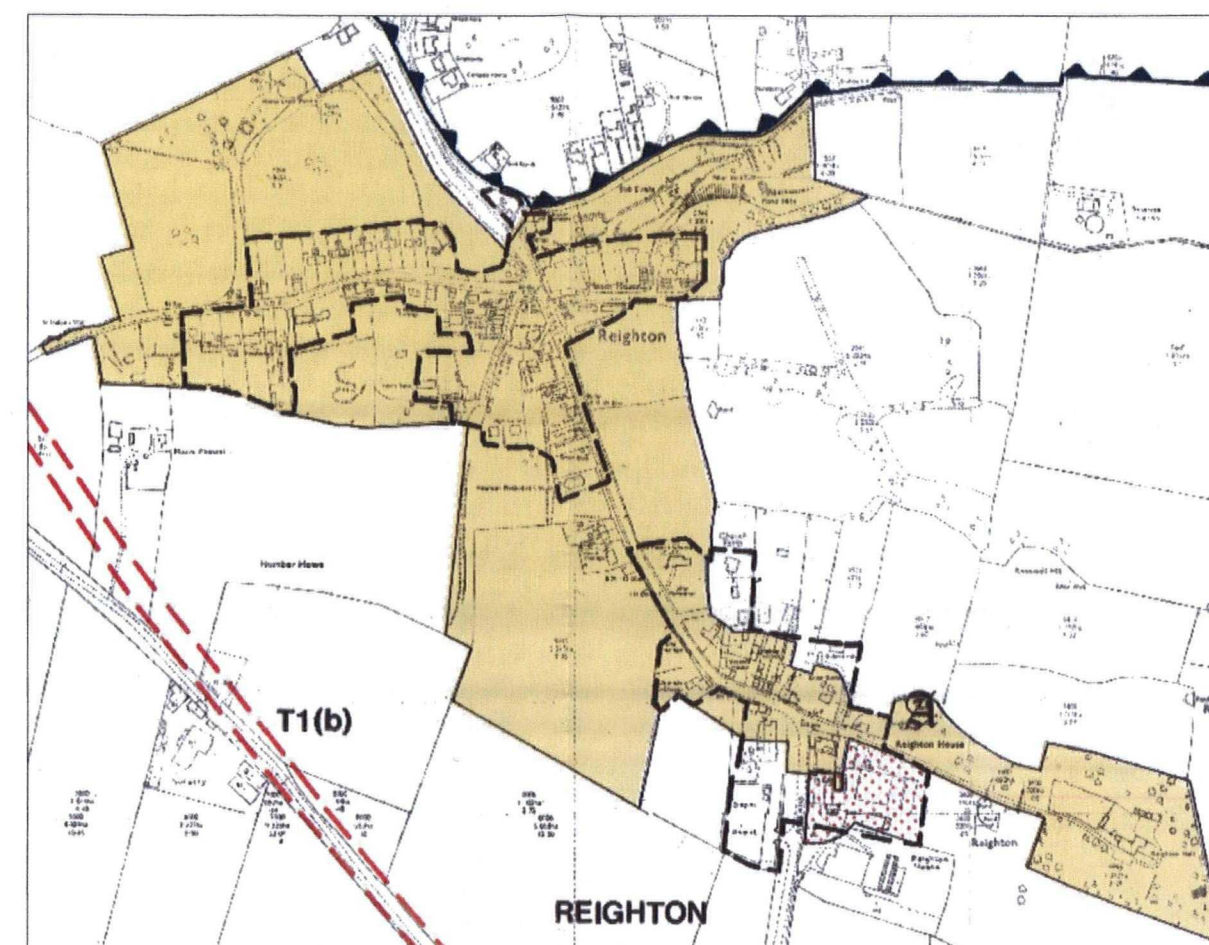
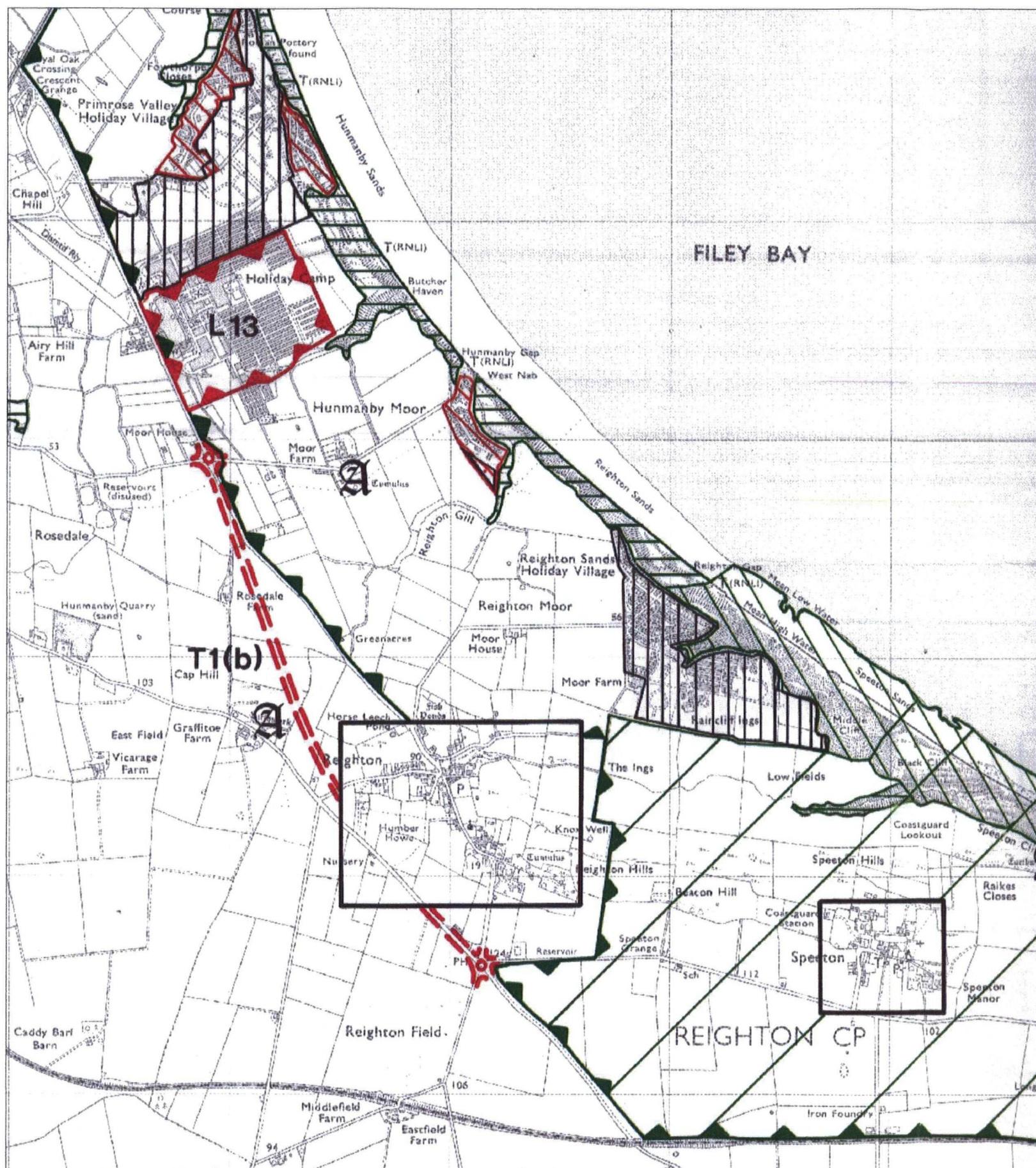
As Shown

Date

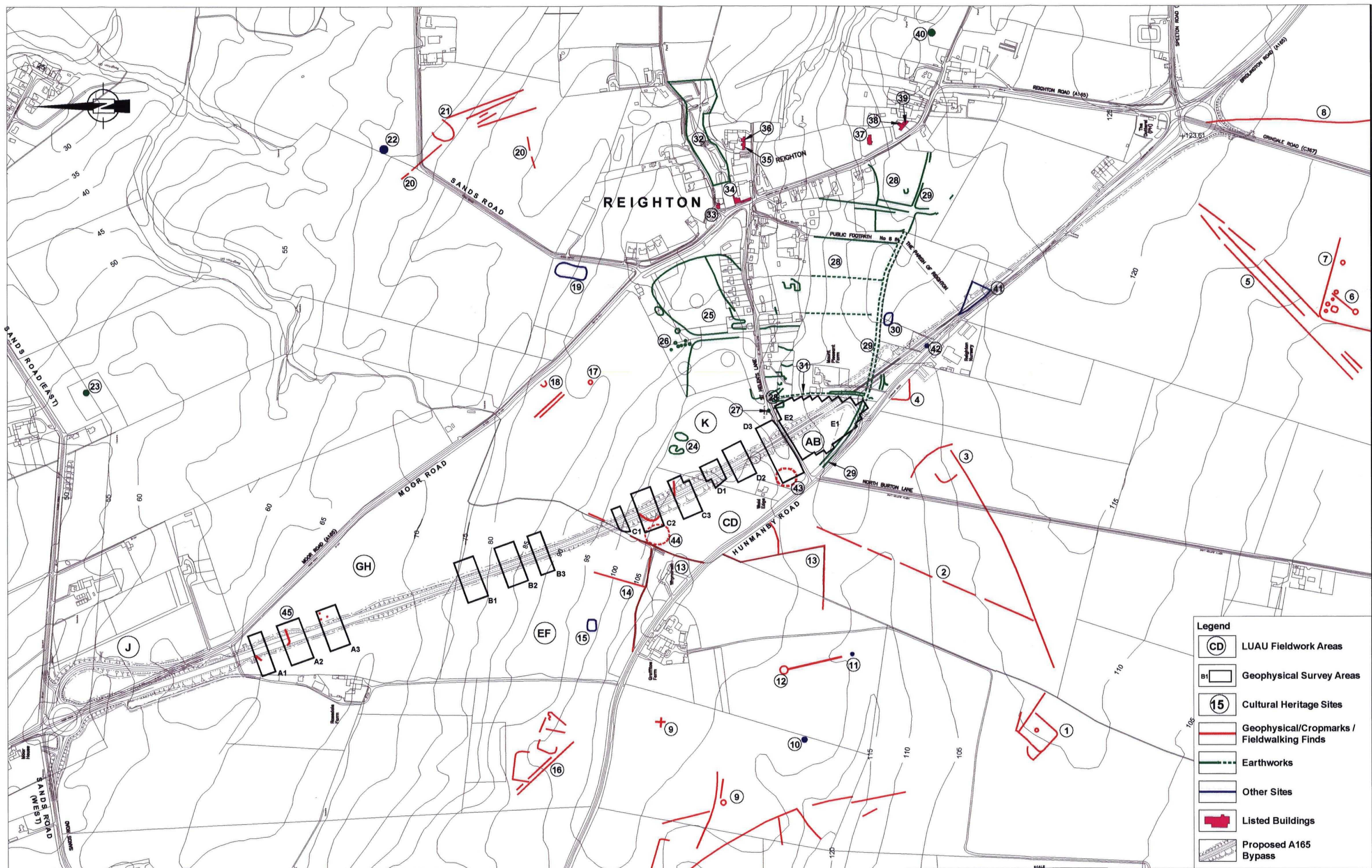
February 2003

Figure No.

3



This drawing is reproduced from the Ordnance Survey Maps with the permission of the Controller of Her Majesty's Stationery Office. Crown Copyright. Licence Number AR27026R.



REV	REVISION DETAILS	BY	DATE



BOWCLIFFE GRANGE
BOWCLIFFE HALL
BRAMHAM
LEEDS
LS23 8LW
Tel: 01937 841200
Fax: 01937 841200
Email: leeds@bhw.co.uk



Client



North Yorkshire
County Council

Project

A165 Reighton Bypass

Drawing Title

Cultural Heritage

Scale

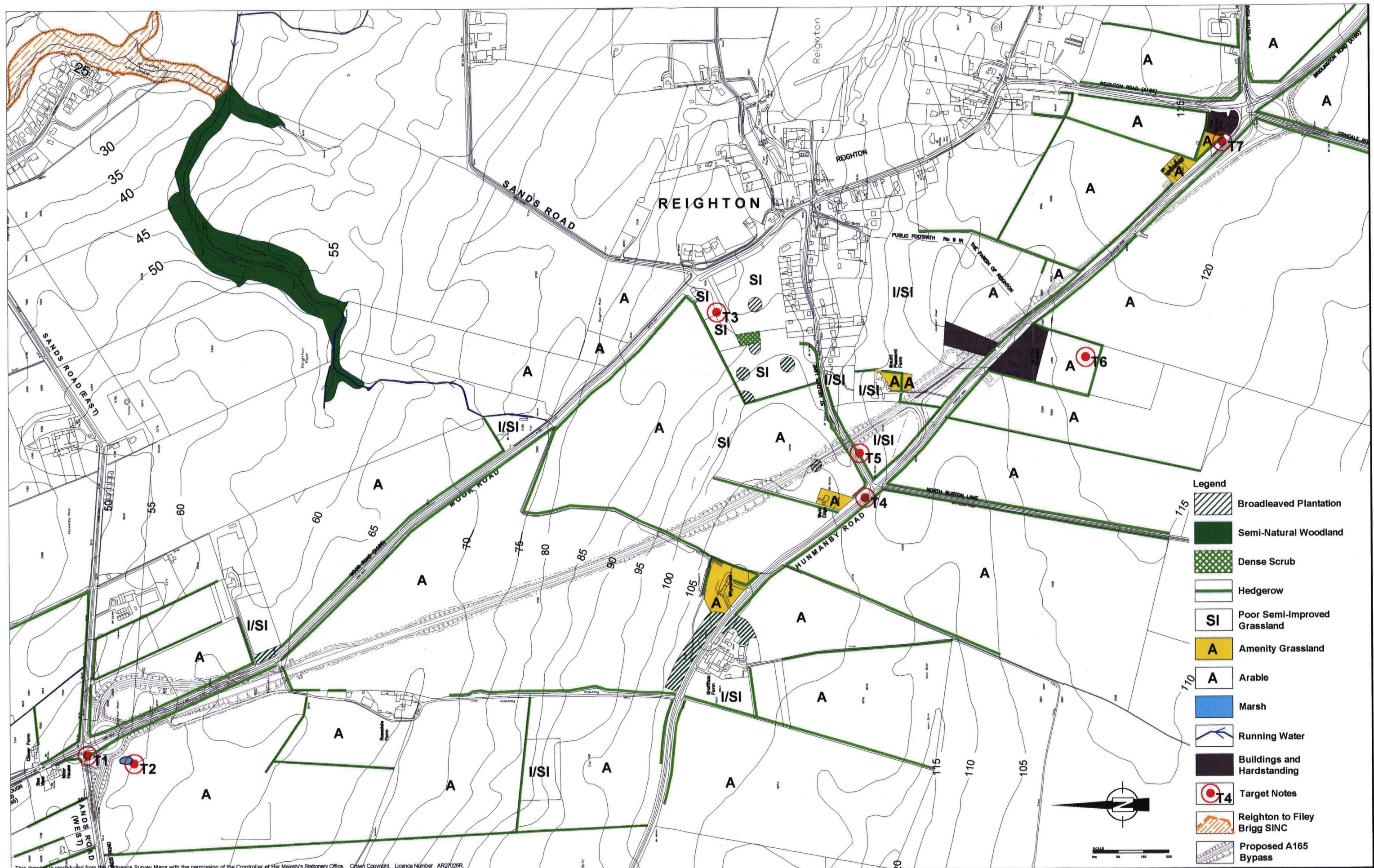
Not to Scale

Date


February 2003

Figure No.

5



- Legend**
- Broadleaved Plantation
 - Semi-Natural Woodland
 - Dense Scrub
 - Hedgerow
 - Poor Semi-Improved Grassland
 - Amenity Grassland
 - Arable
 - Marsh
 - Running Water
 - Buildings and Hardstanding
 - Target Notes
 - Reighton to Filey Brigg SINC
 - Proposed A165 Bypass



SCALE
0m 50m 100m 200m

REV	REVISION DETAILS	BY	DATE

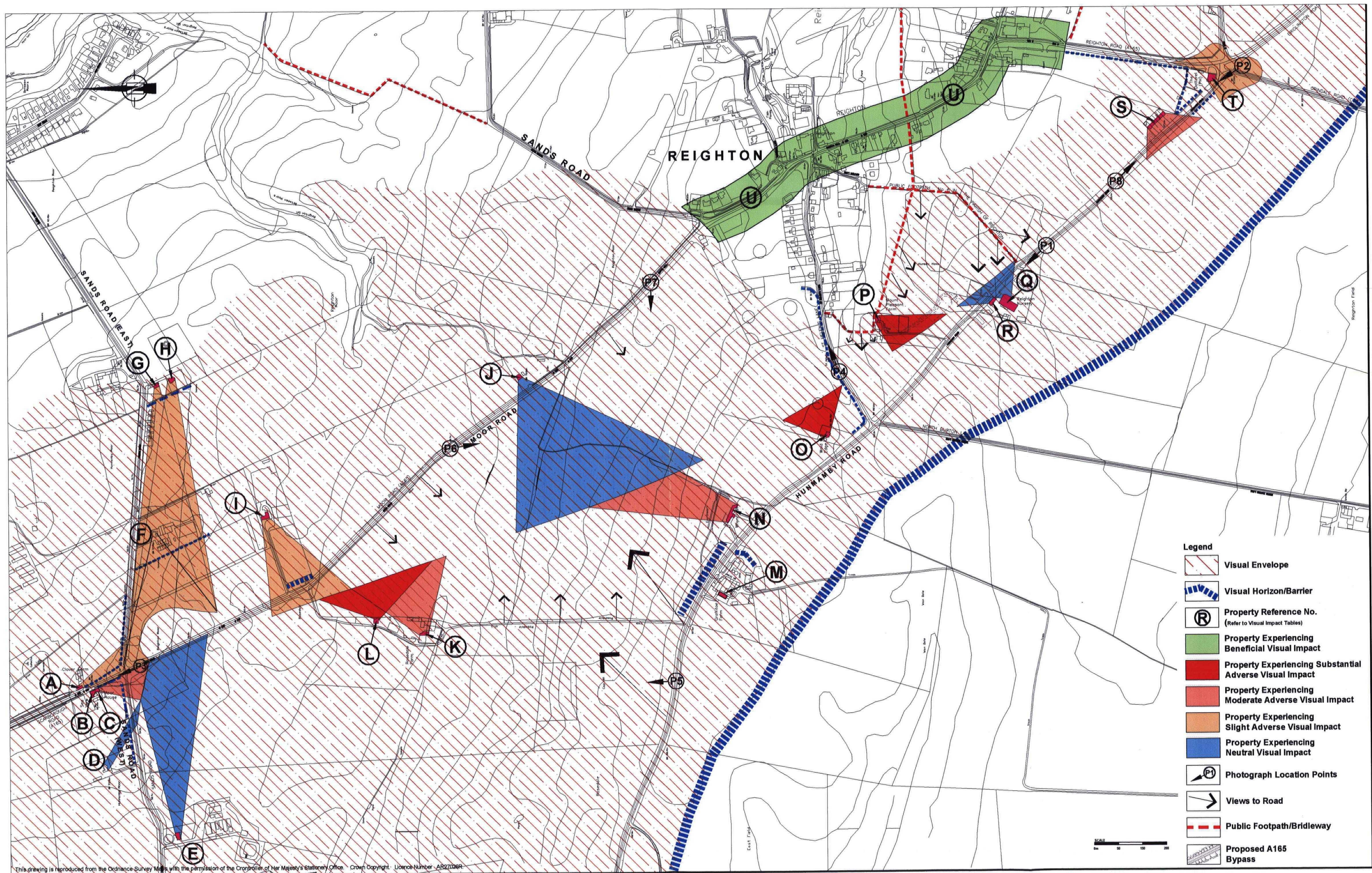


Client
Project
Drawing Title

A165 Reighton Bypass
Phase I Habitat Survey

Scale
AS SHOWN
Date
February 2003

Figure No.
6



REV	REVISION DETAILS	BY	DATE

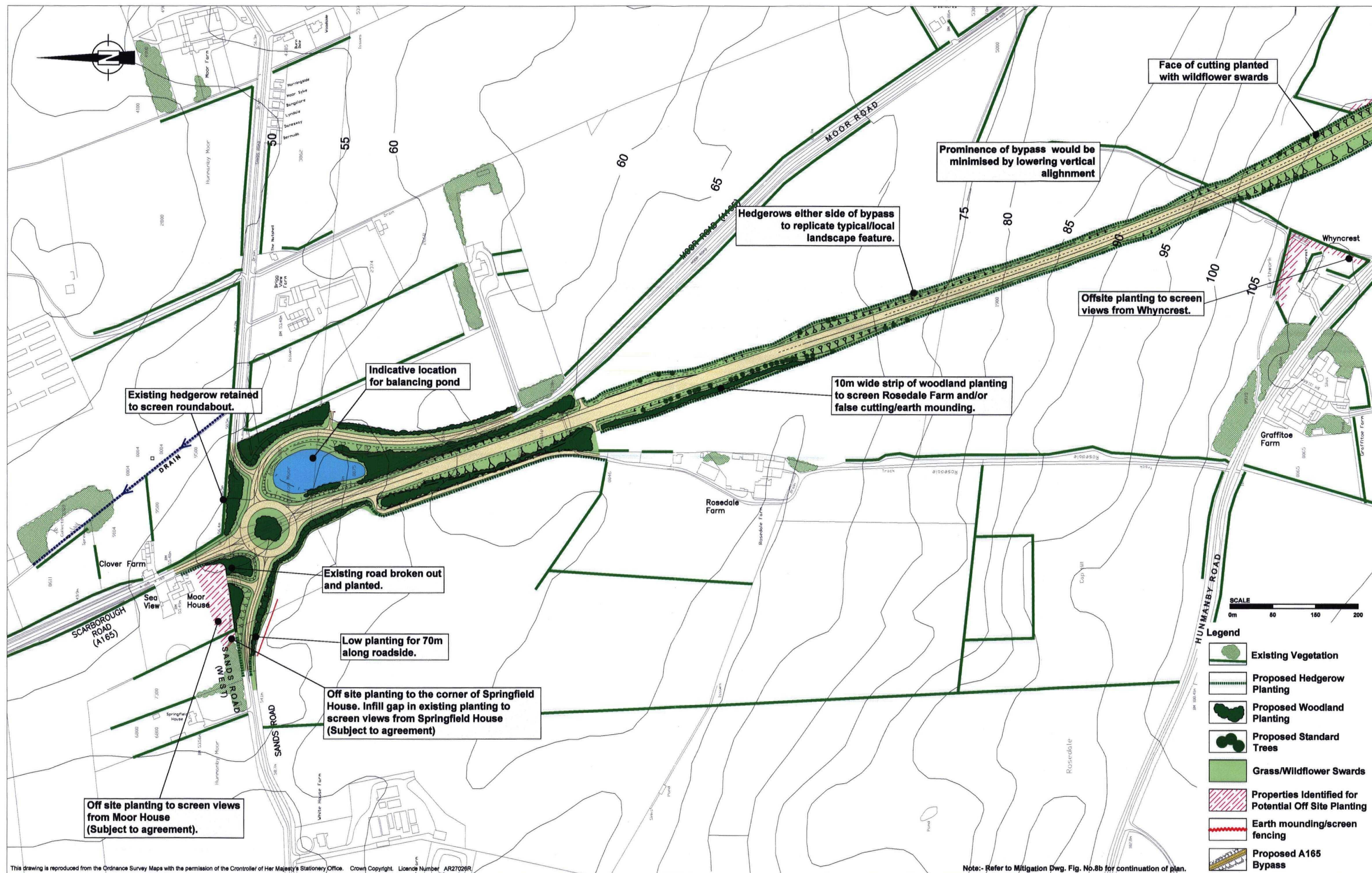


Project
Drawing Title

A165 Reighton Bypass Visual Intrusion

Scale
As Shown
Date
Feb 2003

Figure No.
7



This drawing is reproduced from the Ordnance Survey Maps with the permission of the Controller of Her Majesty's Stationery Office. Crown Copyright. Licence Number AR27026R

REV	REVISION DETAILS	BY	DATE



BOWCLIFFE GRANGE
BOWCLIFFE HALL
BRAMHAM
LEEDS
LS23 9LW
Tel: 01937 841500
Fax: 01937 841500
Email: leeds@bhw.co.uk

Mouchel
North Yorkshire
Northallerton
Tel: 01609 785800
Fax: 01609 785801

Client



Project

A165 Reighton Bypass
Mitigation Proposals

Drawing Title

Scale

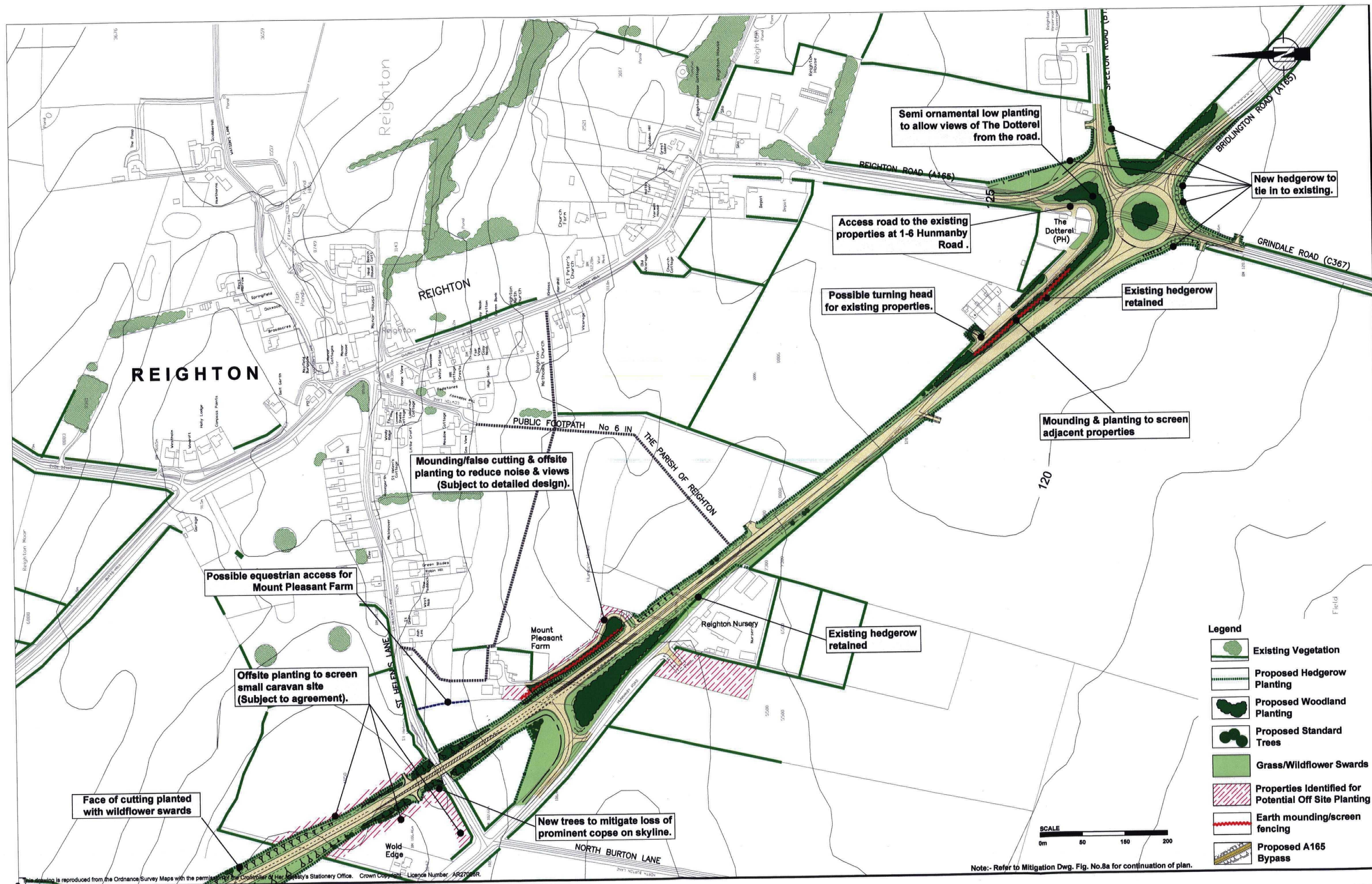
As Shown

Date

February 2003

Figure No.


8a



This drawing is reproduced from the Ordnance Survey Maps with the permission of the Controller of Her Majesty's Stationary Office. Crown Copyright. Licence Number: AR27015R.

Note:- Refer to Mitigation Dwg. Fig. No.8a for continuation of plan.

REV	REVISION DETAILS	BY	DATE



Client
Project
Drawing Title

A165 Reighton Bypass
Mitigation Proposals

Scale
As Shown
Date
February 2003

Figure No.
8b