

Figure 1. Site Location.

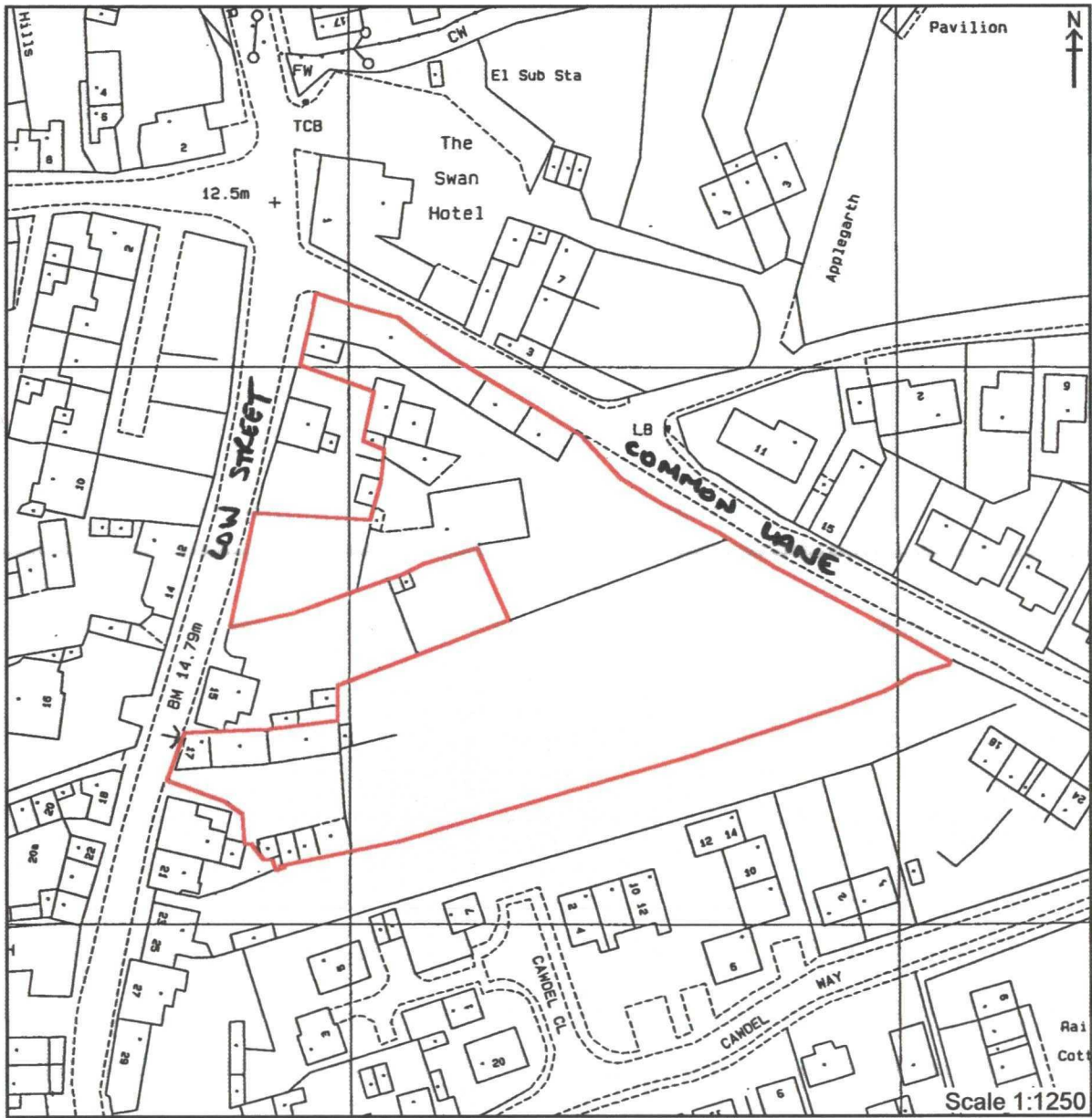


Figure 2. Proposed Development Site.

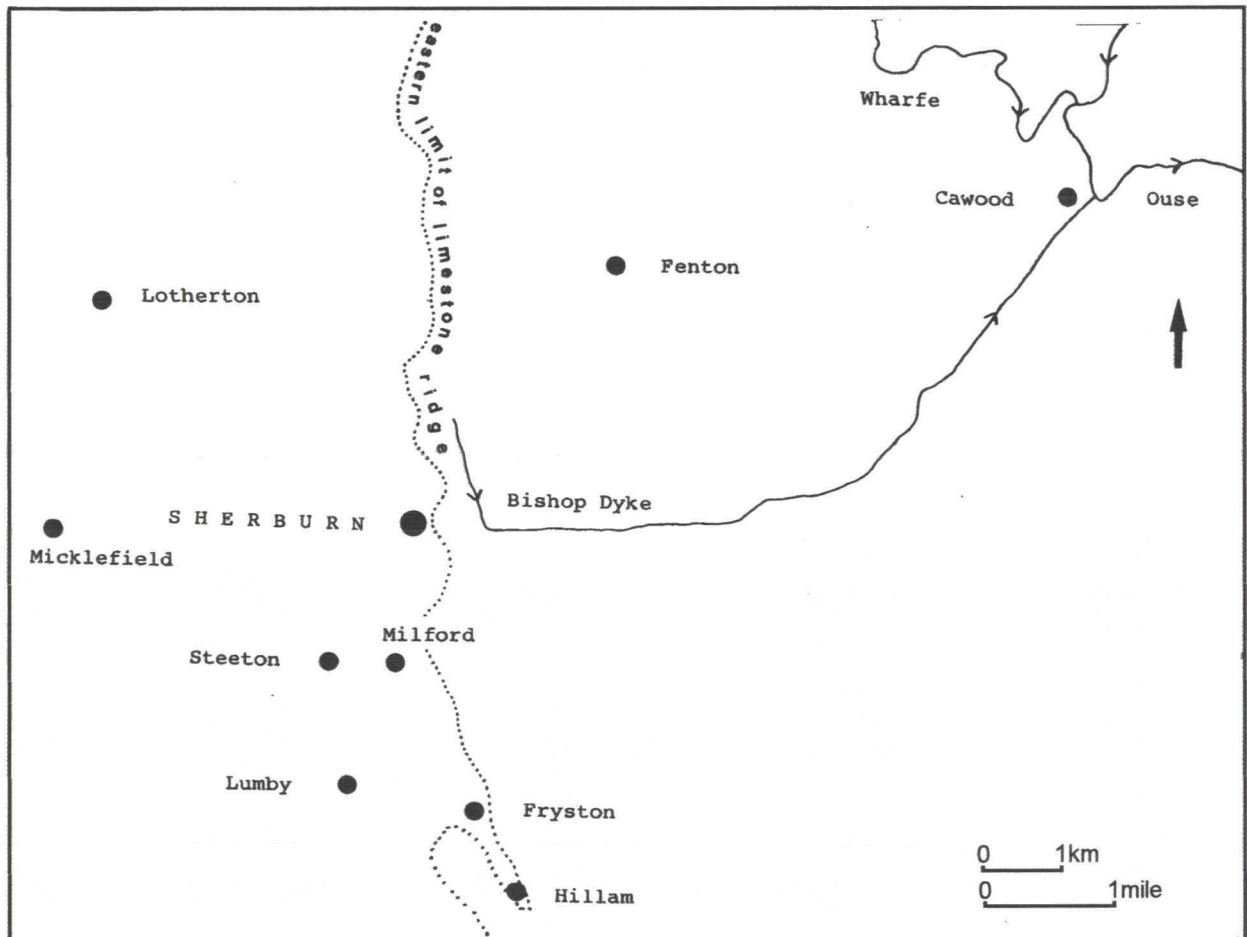


Figure 3. Sherburn and its Detached Portions mentioned in an Anglo-Saxon Charter.

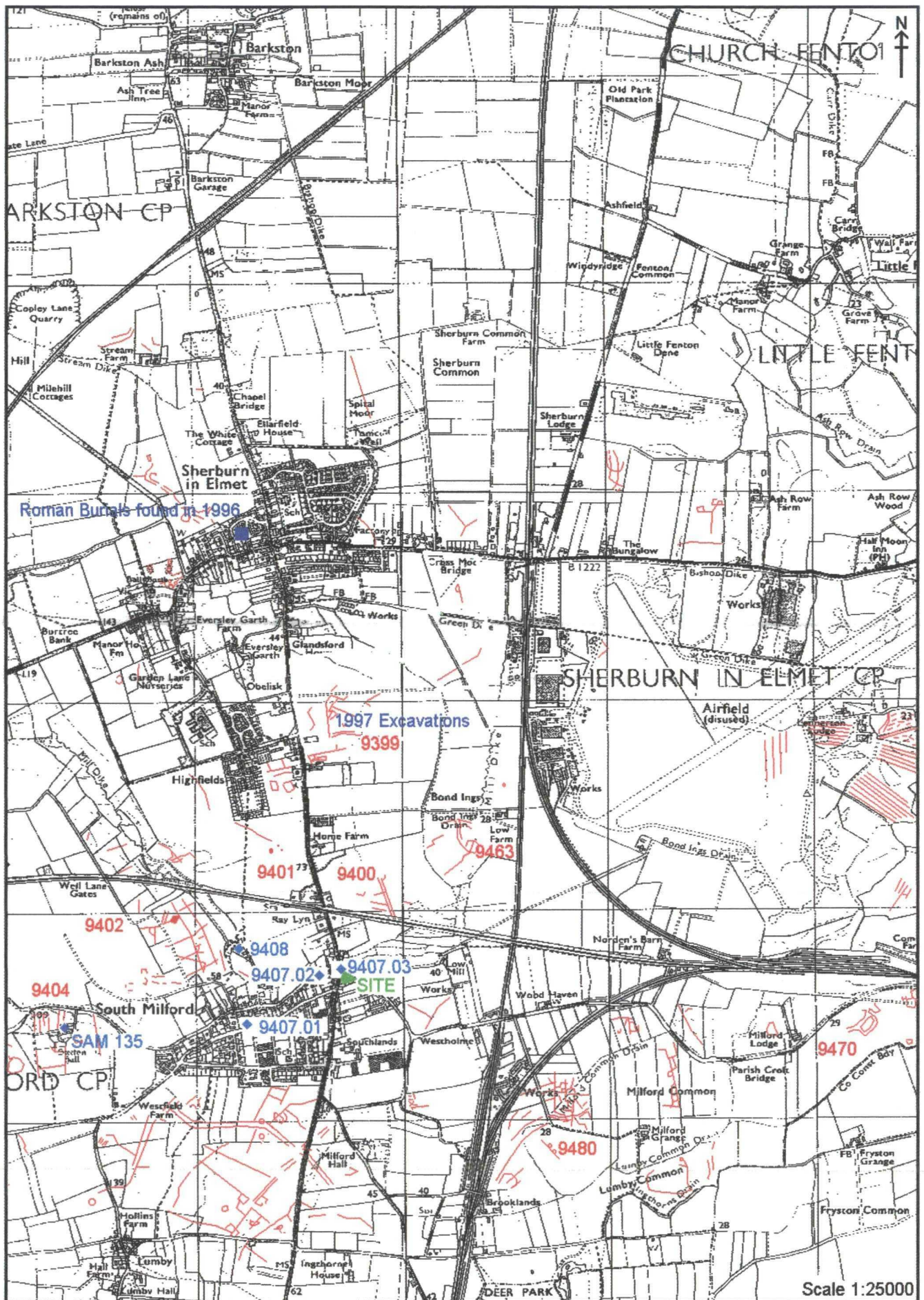


Figure 4. Aerial Photographic and Known Archaeological Sites.



Figure 5. First Edition Ordnance Survey Map, 1850.



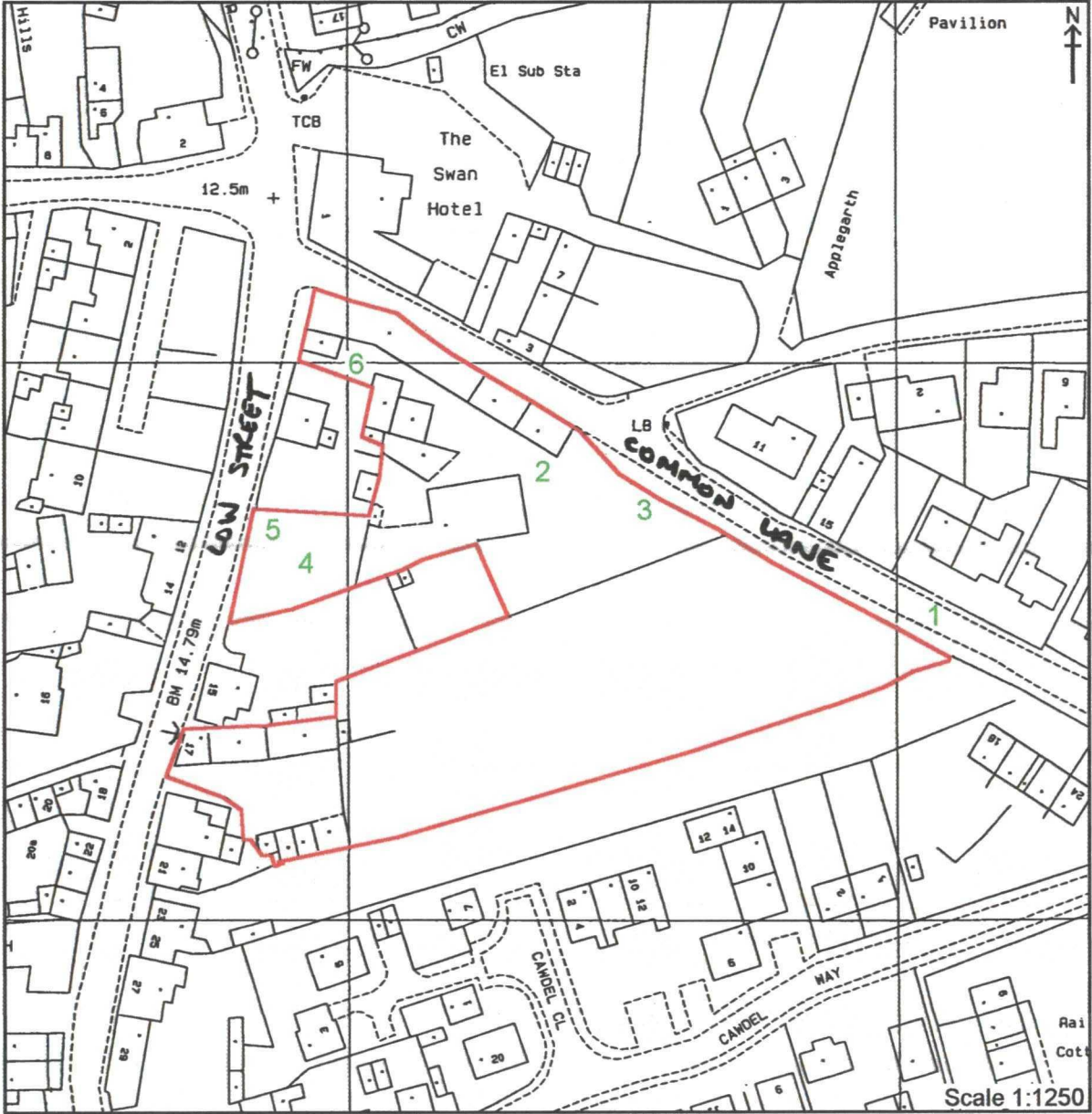


Figure 7. Location of Plates 1 to 6.



Plate 1. Common Lane. Facing north-west



Plate 2. Low Farm, farm yard. Facing north-west





Plate 3. Land to rear of Low Farm. Facing west



Plate 4. Stables and granary. Facing south-west



Plate 5. Farm buildings maintaining its plot on Low street. Facing north-west.




Plate 6. Low Farm Dovecot. Facing east.