

SCALE 1:100 000

— Pipeline Route

0 1km

Reproduced from the 1988 Ordnance Survey 1:50 000 mapping with the permission of the controller of Her Majesty's stationery office © Crown copyright. Unauthorised reproduction infringes Crown copyright and may lead to prosecution or civil proceedings. West Yorkshire Archaeology Service: licence 076406, 1995.

Fig.1: Pipeline Route

*Kirkhamgate to Brayton Barff
Water Pipeline*



SE29,23

West Yorkshire Archaeology Service

14 St John's North
Wakefield
WF1 3QA

Kirkhamgate to Brayton Barff


Figure 2. Sheet 1 of 5

Key:

- Proposed Main
- Archaeological features
- Catalogue number

Map courtesy of
Mott MacDonald Water and Environment
Yorkshire Water

Scale 1:20 000





SE35,26





West Yorkshire Archaeology Service

14 St John's North
Wakefield
WF1 3QA

Kirkhamgate to Brayton Barff


Figure 3. Sheet 2 of 5

Key:

-  Proposed Main
-  Archaeological features
-  Catalogue number
-  Industrial activity

Map courtesy of
Mott MacDonald Water and Environment
Yorkshire Water

Scale 1:20 000





SE41.29

<p>West Yorkshire Archaeology Service 14 St John's North Wakefield WF1 3QA</p>	<p>Kirkhamgate to Brayton Barff Figure 4. Sheet 3 of 5</p> <p><i>County Boundary</i></p>	<p>Key:</p> <ul style="list-style-type: none"> — Proposed Main — Archaeological features ○ Catalogue number ▨ Industrial activity 	<p>Map courtesy of Mott MacDonald Water and Environment, Yorkshire Water</p> <p>Scale 1:20 000</p>
---	---	---	--






SE47,29

West Yorkshire Archaeology Service

14 St John's North
Wakefield
WF1 3QA


Kirkhamgate to Brayton Barff

Figure 5. Sheet 4 of 5

Key:
 Proposed Main
 Archaeological features
 Catalogue number

Map courtesy of
Mott MacDonald Water and Environment
Yorkshire Water

Scale 1:20 000








West Yorkshire Archaeology Service

14 St John's North
Wakefield
WF1 3QA

Kirkhamgate to Brayton Barff

Figure 6. Sheet 5 of 5

Key:
 Proposed Main
 Archaeological features
 Catalogue number

Map courtesy of
Mott MacDonald Water and Environment
Yorkshire Water

Scale 1:20 000

