


NYCC HER		
SNY	908	
ENY	668-670	913
CNY		
Parish		
Sec'd	1991	

# Selby Bypass

## – An Archaeological Evaluation

## Report

LANCASTER  
UNIVERSITY  
ARCHAEOLOGICAL  
UNIT



November 1991

SELBY BYPASS, NORTH YORKSHIRE

NYS 908  
NYE 668 (DBA)  
NYE 669 (GEO)  
ME 670 (FIELD  
work)  
NYE 913 (TOPO)

REPORT ON AN ARCHAEOLOGICAL EVALUATION OF  
THE PROPOSED ROUTE OF THE SELBY BYPASS  
SEPTEMBER-OCTOBER 1991

TOVE OLIVER  
RACHEL NEWMAN

LANCASTER UNIVERSITY  
ARCHAEOLOGICAL UNIT  
NOVEMBER 1991

## CONTENTS

*Acknowledgements*  
*List of illustrations*

1	INTRODUCTION
1.1	Geology and Topography
1.2	Archaeological Potential of the Area
2	METHODOLOGY
2.1	Archival Research
2.2	Fieldwork
2.3	Field Assessment
2.4	Assimilation
3	GAZETTEER OF SITES
4	DISCUSSION
5	CONCLUSIONS AND RECOMMENDATIONS
	Appendices
	References

## ILLUSTRATIONS

**Figure 1**            Site Location Plan  
                      with Air Photograph Transcription Overlay

**Figure 2**            Site 7: Brayton Hall

**Figure 3**            Site 9: Staynor Hall

**Plate 1**            Site 9: Staynor Hall

## ACKNOWLEDGEMENTS

Lancaster University Archaeology Unit wishes to thank :  
Mary Lakin and Huberta Robinson (County Planning Department) and Linda Temple (County Highways Department) of North Yorkshire County Council, who provided guidance, and assisted with aspects of the project; John Gater and Sue Ovenden of Geophysical Surveys of Bradford for providing a fast and efficient service; the Royal Commission on Historic Monuments (England) Air Photography Unit (Acton), in particular Victoria Joyce.

LUAU project members were:

Rachel Newman	- Project Management
Chris Howard-Davis	- Finds Management
Sonia Ely	- Research and access
Mick Krupa	- Survey
Tove Oliver and Chris Wild	- Fieldwork
Richard Danks	- Draughtsperson

## ACKNOWLEDGEMENTS

Lancaster University Archaeology Unit wishes to thank :  
Mary Lakin and Huberta Robinson (County Planning Department) and  
Linda Temple (County Highways Department) of North Yorkshire County  
Council, who provided guidance, and assisted with aspects of the  
project; John Gater and Sue Ovenden of Geophysical Surveys of  
Bradford for providing a fast and efficient service; the Royal  
Commission on Historic Monuments (England) Air Photography Unit  
(Acton), in particular Victoria Joyce.




LUAU project members were:

Rachel Newman	- Project Management
Chris Howard-Davis	- Finds Management
Sonia Ely	- Research and access
Mick Krupa	- Survey
Tove Oliver and Chris Wild	- Fieldwork
Richard Danks	- Draughtsperson



# A63 PROPOSED SELBY BYPASS

SITE LOCATION PLAN &  
AIR PHOTOGRAPH  
TRANSCRIPTION

-  Proposed bypass
-  Land parcel (see appendix)
-  Site number

LANCASTER UNIVERSITY  
ARCHAEOLOGICAL UNIT

